Rough Fire
North Zone
CA-SNF-001746
NAD83 Datum
September 2, 2015
Page 1 of 10

Legend

FirePoint
PTType

- Camp
- Drop Point
- Repeater
- Water Source
- Completed Dozer Line
- R - R Road as Completed Line
- Private Land

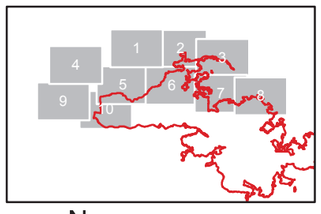

N

1:24,000

Miles

0 0.3 0.6

Imv
2241 Hours
Sep 01, 2015

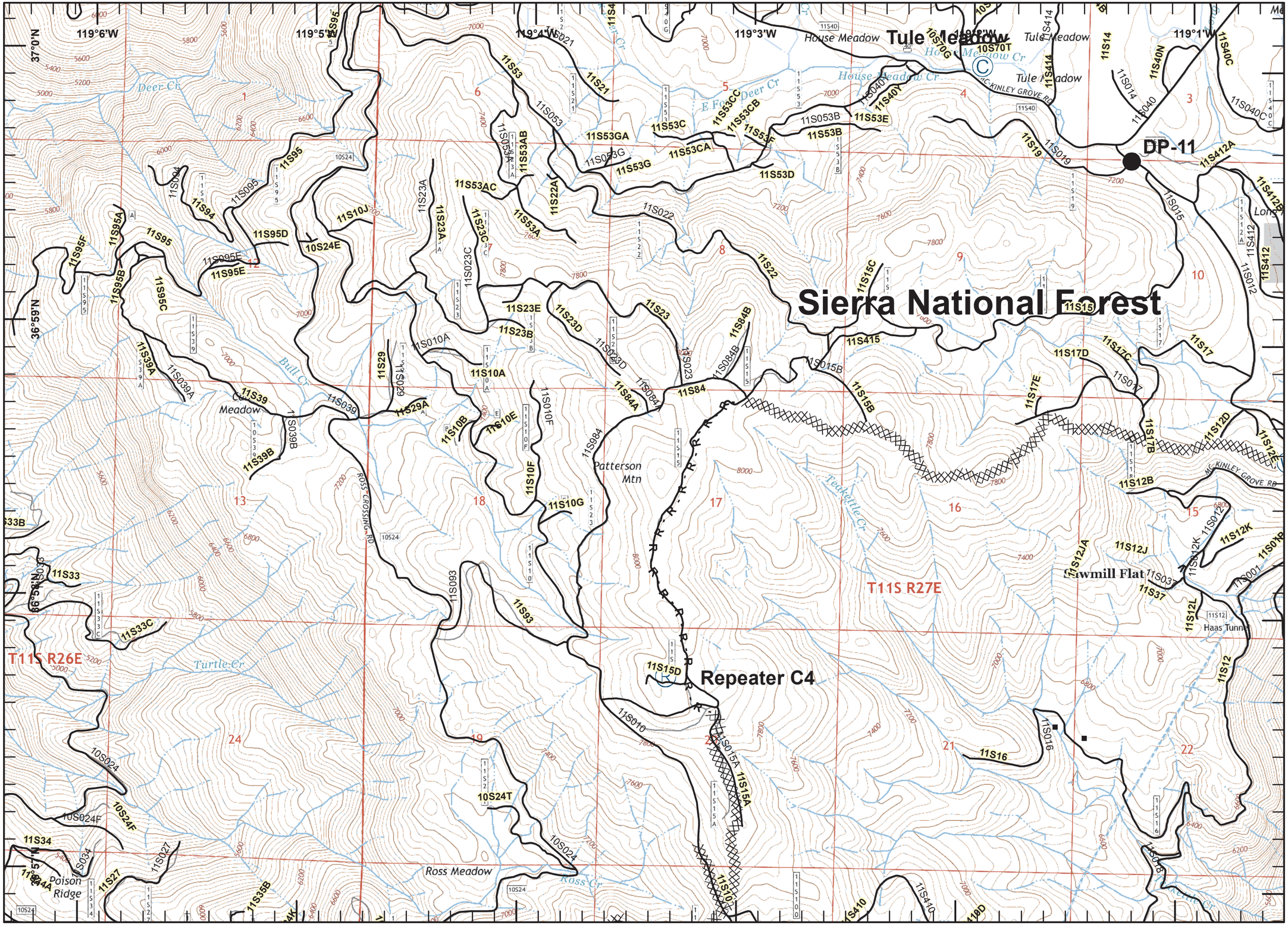

Rough Fire
North Zone
CA-SNF-001746
NAD83 Datum
September 2, 2015

Legend

AssignmentBreak
BreakType

- Division
- Branch

FirePoint
PTType

- Drop Point
- Sling Site
- Spot Fire
- Staging Area
- Water Source

- Uncontrolled Fire Edge
- Completed Dozer Line
- Completed Line
- H - H Hand Line
- R - R Road as Completed Line
- Other

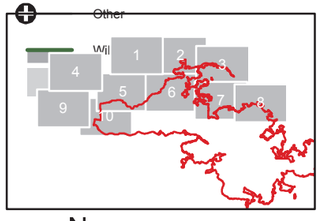

N

1:24,000

Miles

0 0.3 0.6

lmv
2241 Hours
Sep 01, 2015

Rough Fire
North Zone
CA-SNF-001746
NAD83 Datum
September 2, 2015
Page 3 of 10

Legend

AssignmentBreak
BreakType

Division

FirePoint
PTType

Helispot

Sling Site

Uncontrolled Fire Edge

Completed Dozer Line

H - H Hand Line

Wilderness

Private Land

N

1:24,000

Miles

0 0.3 0.6

Imv
2241 Hours
Sep 01, 2015

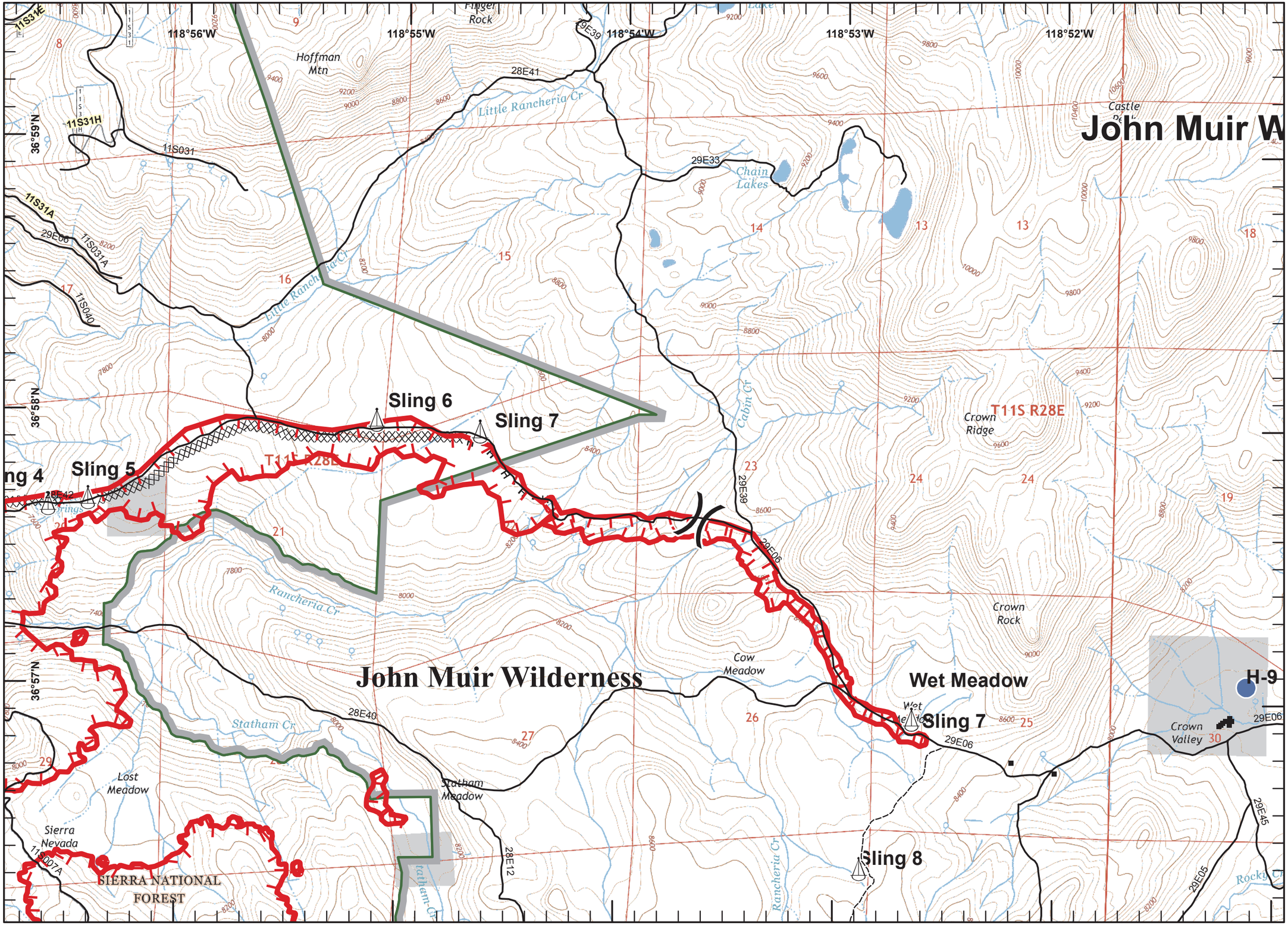

Rough Fire
North Zone
CA-SNF-001746
NAD83 Datum
September 2, 2015

Legend

FirePoint
PTType

- Helispot
- Safety Zone
- Water Source
- Completed Dozer Line
- H - H Hand Line
- R - R Road as Completed Line
- Private Land

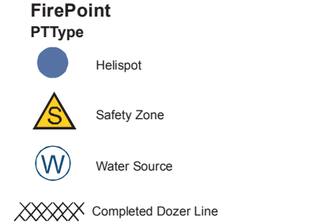

N

1:24,000

Miles

0 0.3 0.6

SOUTH CENTRAL SIERRA INTERAGENCY INCIDENT MANAGEMENT TEAM

lmv
2241 Hours
Sep 01, 2015

H-10

Fence Meadow Lookout

T11S R26E

1S R25E

SIERRA NATIONAL FOREST

Haslett Basin

Sierra Nevada

Fence Meadow

Ross Crossing

Lower Ranchería C

119°13'W 119°12'W 119°11'W 119°10'W 119°9'W 119°8'W

36°58'N 36°57'N 36°56'N

Rough Fire
North Zone
CA-SNF-001746
NAD83 Datum
September 2, 2015

Legend

AssignmentBreak
BreakType

Division

FirePoint
PTType

Drop Point

Spot Fire

Water Source

Completed Dozer Line

Completed Line

Other

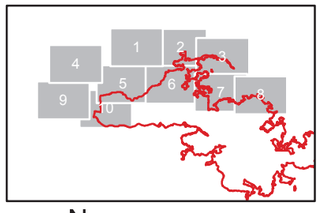

N

1:24,000

Miles

0 0.3 0.6

Imv
2241 Hours
Sep 01, 2015

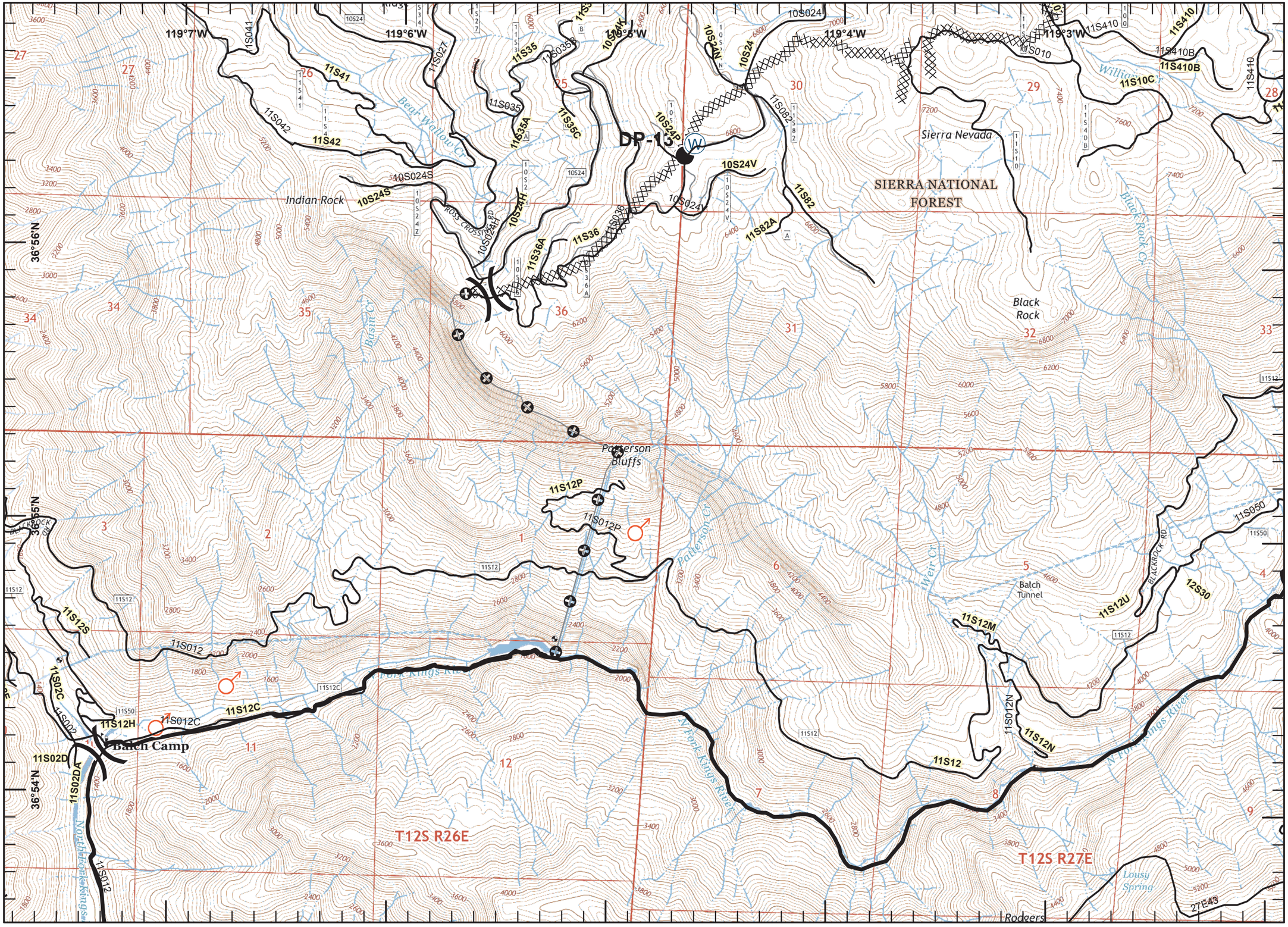

Rough Fire
North Zone
CA-SNF-001746
NAD83 Datum
September 2, 2015

Legend

FirePoint
PTType

- Drop Point
- Lookout
- Mobile Weather Unit
- Sling Site
- Uncontrolled Fire Edge
- Completed Dozer Line
- Completed Line
- Private Land

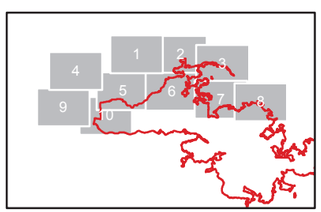

N

1:24,000

Miles

0 0.3 0.6

lmv
2241 Hours
Sep 01, 2015

Rough Fire
North Zone
CA-SNF-001746
NAD83 Datum
September 2, 2015

Legend

FirePoint
PTType

- Camp
- Helispot
- Repeater
- Safety Zone
- Sling Site
- Uncontrolled Fire Edge
- Completed Dozer Line
- Other
- Wilderness
- Private Land

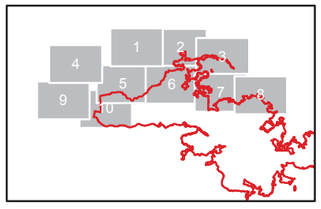

N

1:24,000

Miles

0 0.3 0.6

Imv
2241 Hours
Sep 01, 2015

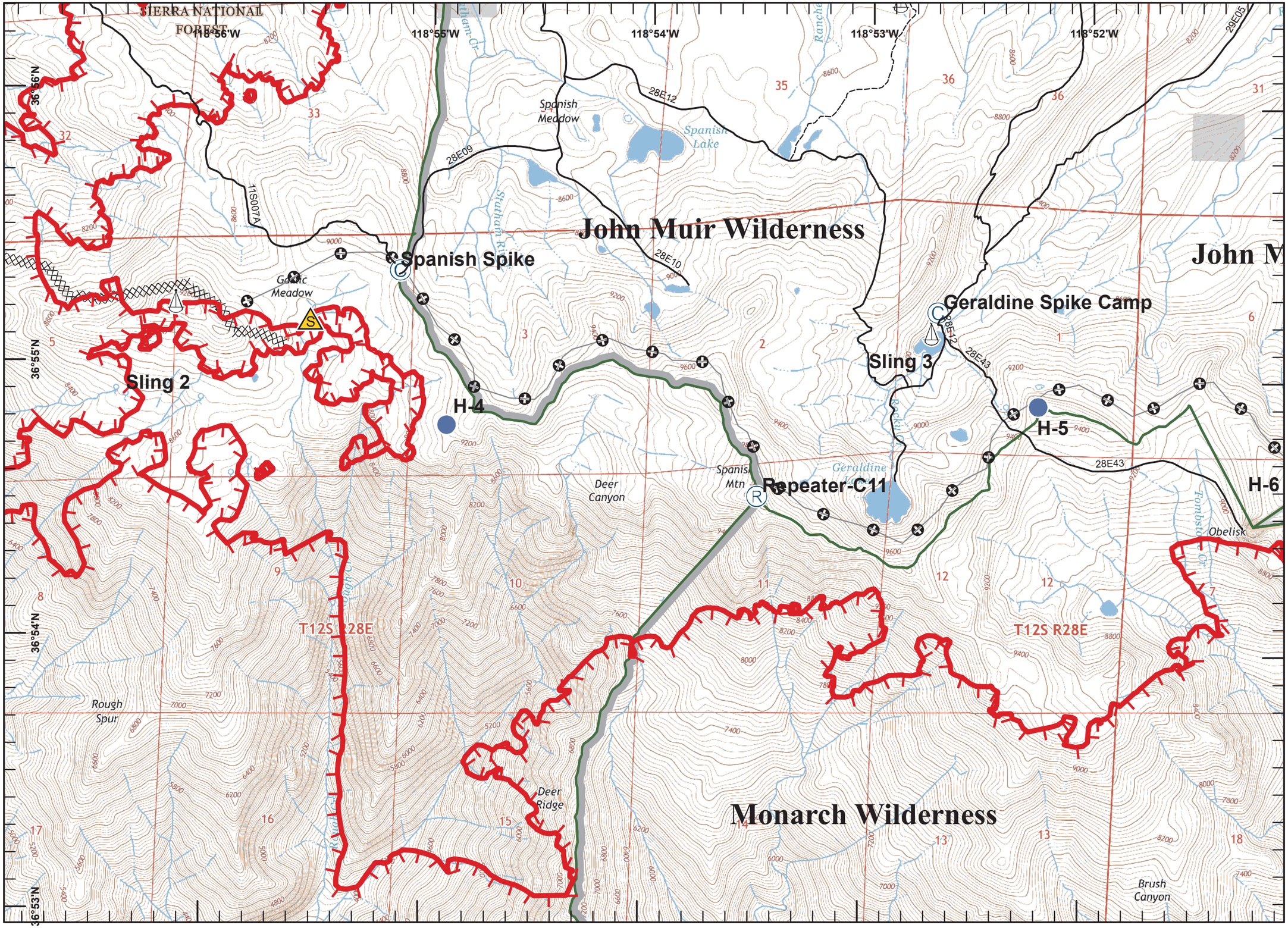

Rough Fire
North Zone
CA-SNF-001746
NAD83 Datum
September 2, 2015

Legend

AssignmentBreak
BreakType

- Division
- Zone

FirePoint
PTType

- Helispot
- Uncontrolled Fire Edge
- Other
- Private Land

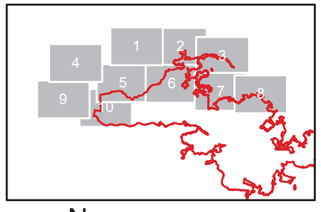

N

1:24,000

Miles

0 0.3 0.6

SOUTH CENTRAL SIERRA INTERAGENCY INCIDENT MANAGEMENT TEAM

lmv
2241 Hours
Sep 01, 2015

John Muir Wilderness

Kings Canyon National Park

KINGS CANYON NATIONAL PARK

Monarch Wilderness

Sequoia Kin

raldine Spike Camp

H-5

H-6

28E43

29E45

29E05

Obelisk

Tombstone Cr

Tombstone Ridge

Gnat Meadow

Hay Meadow

Rocky Cr

Brush Canyon

Little Tehipte Valley

Silver Cr

Middle Fork Tule River

Silver Spray Falls

Gorge of Despair

T12S R28E

T12S R29E

36°56'N

36°55'N

36°54'N

36°53'N

118°52'W

118°51'W

118°50'W

118°49'W

118°48'W

118°47'W

Rough Fire
North Zone
CA-SNF-001746
NAD83 Datum
September 2, 2015

Legend

FirePoint
PTType

- Camp
- Repeater
- Safety Zone
- Completed Dozer Line
- R - R Road as Completed Line
- Private Land

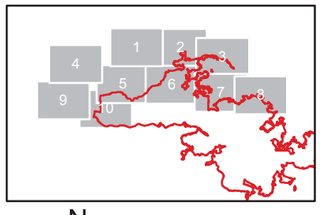

N

1:24,000

Miles

0 0.3 0.6

lmv
2241 Hours
Sep 01, 2015

119°14'W 119°13'W 119°12'W 119°11'W 119°10'W 119°9'W

36°55'N 36°54'N 36°53'N 36°52'N

Repeater C-36

Sacate Ridge

Sacate Cr

Tower Rancheria Cr

Sycamore Springs

Sycamore Springs Cr

Cottonwood Springs Cr

Kings River

Lone Pine Canyon

T12S R25E

T12S R26E

SIERRA NATIONAL FOREST

SEQUOIA NATIONAL FOREST

11S04 11S04A 11S004A 11S04B 11S04C 11S004B 11S04D 25E12 11S02F 11S02 11S002 11S002A 11S02A 11S004 12S10A 12S10 12S010 12S12 12S012 12S05 12S05A 12S005 12S27 12S28 12S028 12S002 FRE002 12S15 12S015 12S15B 12S15C 12S16 11S012

Rough Fire
North Zone
CA-SNF-001746
NAD83 Datum
September 2, 2015

Legend

AssignmentBreak
BreakType

- Division
- Zone

FirePoint
PTType

- Camp
- Drop Point
- Spot Fire
- Completed Line
- Hand Line
- Other
- Private Land

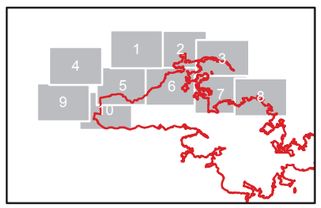

N

1:24,000

Miles

0 0.3 0.6

SOUTH CENTRAL SIERRA INTERAGENCY INCIDENT MANAGEMENT TEAM

lmv
2241 Hours
Sep 01, 2015