Rough Fire
North Zone
CA-SNF-001746
NAD83 Datum
September 1, 2015
Page 1 of 10

Legend

- Camp
- Drop Point
- Repeater
- Water Source
- Completed Dozer Line
- R - R Road as Completed Line
- Private Land

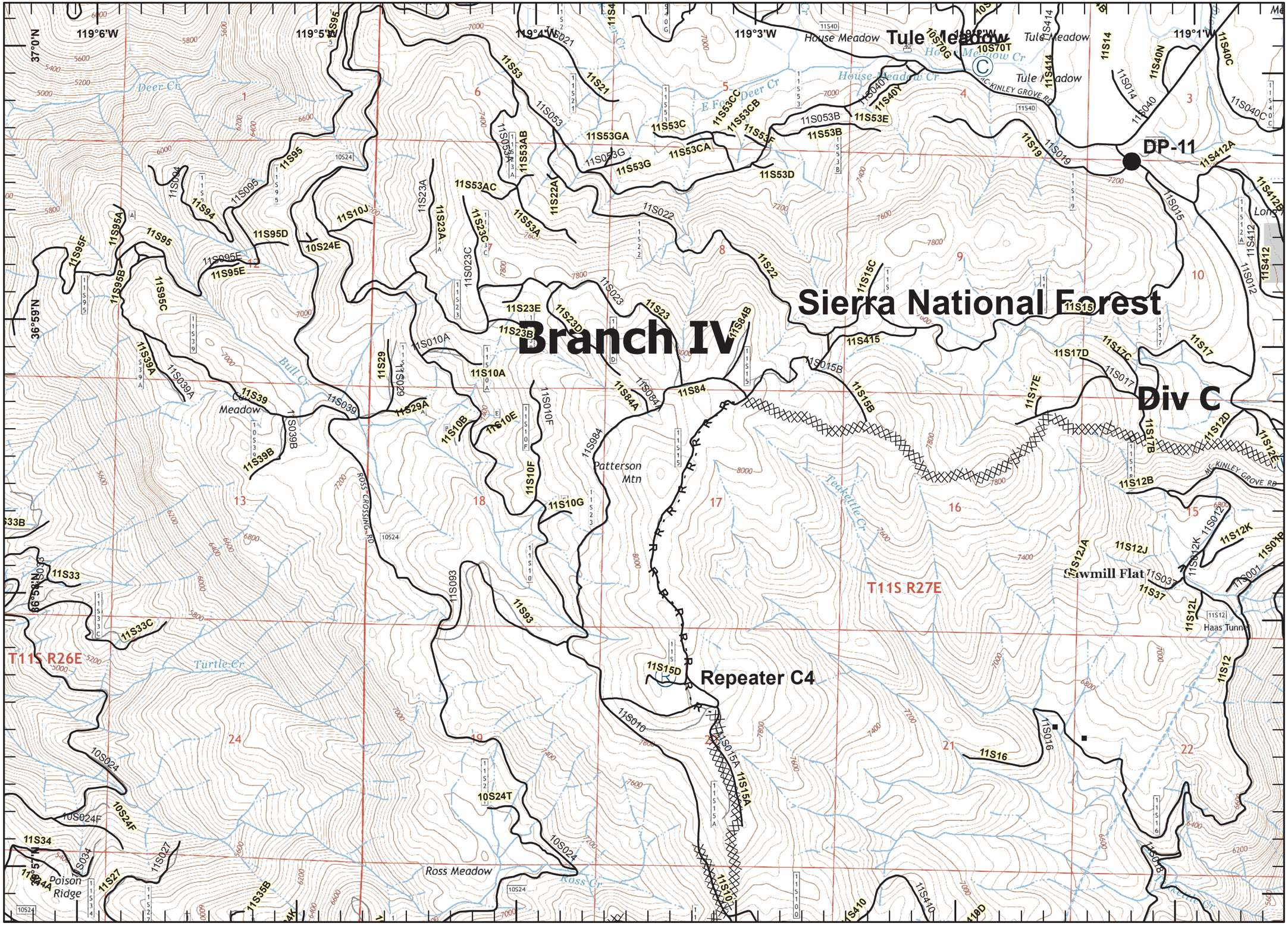

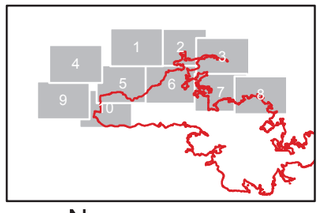

N

1:24,000

Miles

0 0.3 0.6

Imv
2158 Hours
Aug 31, 2015

Rough Fire
North Zone
CA-SNF-001746
NAD83 Datum
September 1, 2015

Legend

- Division
- Branch
- Drop Point
- Sling Site
- Spot Fire
- Staging Area
- Water Source
- Uncontrolled Fire Edge
- Completed Dozer Line
- Completed Line
- H - H Hand Line
- R - R Road as Completed Line
- Other
- Wilderness
- Private Land

N

1:24,000

Miles

0 0.3 0.6

Imv
2158 Hours
Aug 31, 2015

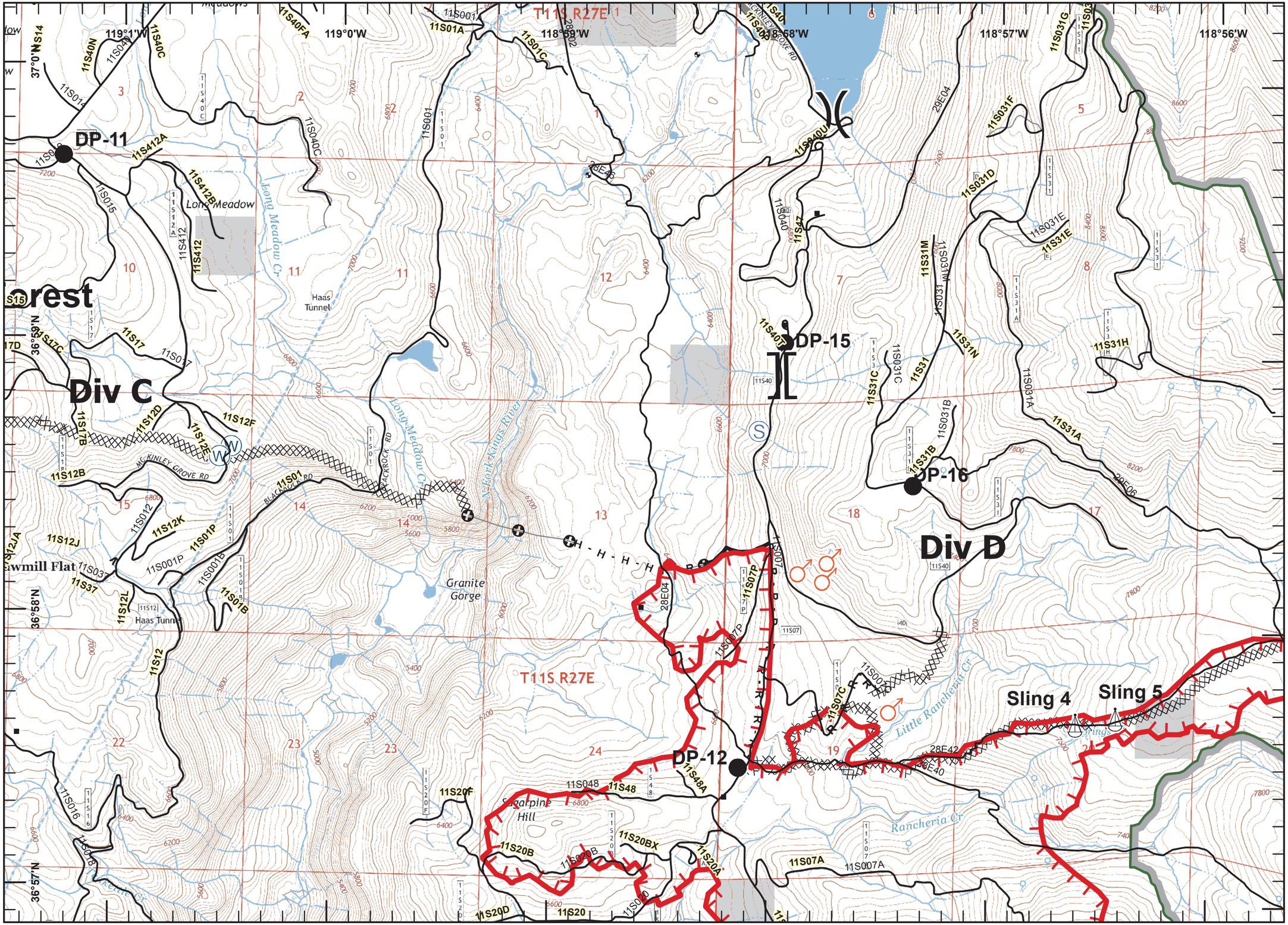

Rough Fire
North Zone
CA-SNF-001746
NAD83 Datum
September 1, 2015

Legend

- Division
- Helispot
- Sling Site
- Uncontrolled Fire Edge
- Completed Dozer Line
- H - H Hand Line
- Wilderness
- Private Land

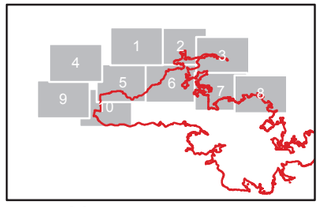

N

1:24,000

Miles

0 0.3 0.6

SOUTH CENTRAL SIERRA INTERAGENCY INCIDENT MANAGEMENT TEAM

lmv
2158 Hours
Aug 31, 2015

North Zone

John Muir W

Branch V

Sling 4
Sling 5
Sling 6
Sling 7
Sling 8
H-9
Div E

John Muir Wilderness

SIERRA NATIONAL FOREST

Wet Measow

T11S R28E

Hoffman Mtn
Finger Rock
Little Rancheria Cr
Chain Lakes
Cabin Cr
Crown Ridge
Crown Rock
Cow Meadow
Statham Cr
Statham Meadow
Lost Meadow
Sierra Nevada
Rancheria Cr
Crown Valley

11S31E
11S31H
11S031
11S31A
11S040
29E06
29E33
29E39
28E41
28E40
28E12
29E45
29E05

118°56'W
118°55'W
118°54'W
118°53'W
118°52'W
36°59'N
36°58'N
36°57'N

Rough Fire
North Zone
CA-SNF-001746
NAD83 Datum
September 1, 2015
Page 4 of 10

Legend

- Helispot
- Safety Zone
- Water Source
- Completed Dozer Line
- H - H Hand Line
- R - R Road as Completed Line
- Private Land

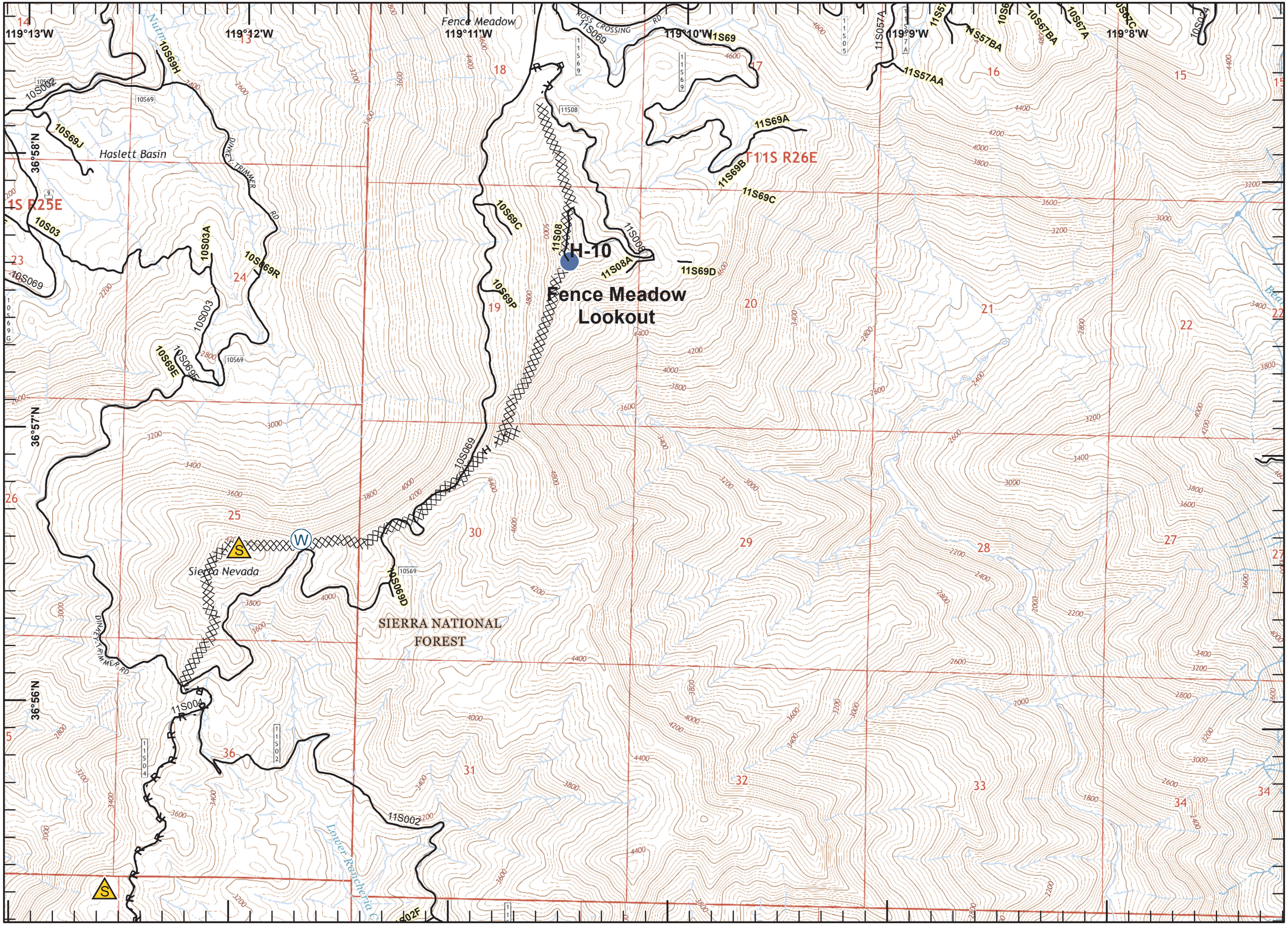

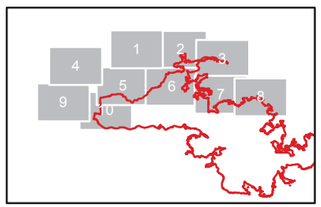

N

1:24,000

Miles

0 0.3 0.6

Imv
2158 Hours
Aug 31, 2015

Rough Fire
North Zone
CA-SNF-001746
NAD83 Datum
September 1, 2015
Page 5 of 10

Legend

- Division
- Drop Point
- Spot Fire
- Water Source
- Uncontrolled Fire Edge
- Completed Dozer Line
- Completed Line
- Other

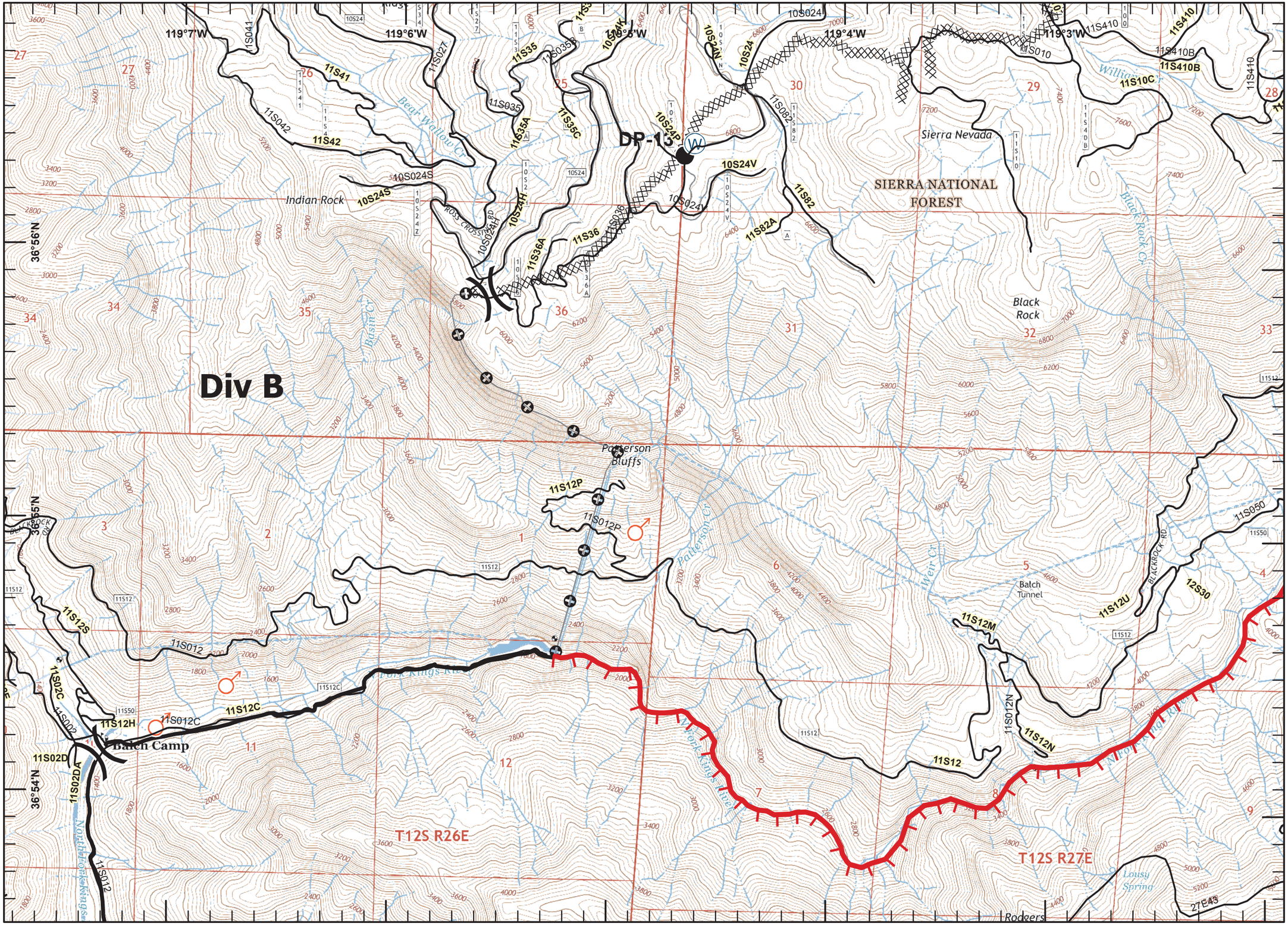

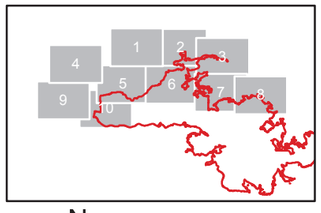

N

1:24,000

Miles

0 0.3 0.6

Imv
2158 Hours
Aug 31, 2015

Rough Fire
North Zone
CA-SNF-001746
NAD83 Datum
September 1, 2015
Page 6 of 10

Legend

Drop Point

Lookout

WX Mobile Weather Unit

Sling Site

Uncontrolled Fire Edge

Completed Dozer Line

Completed Line

Private Land

N

1:24,000

Miles

0 0.3 0.6

lmv
2158 Hours
Aug 31, 2015

Rough Fire
North Zone
CA-SNF-001746
NAD83 Datum
September 1, 2015
Page 7 of 10

Legend

- Camp
- Helispot
- Repeater
- Safety Zone
- Sling Site
- Uncontrolled Fire Edge
- Completed Dozer Line
- Other
- Wilderness
- Private Land

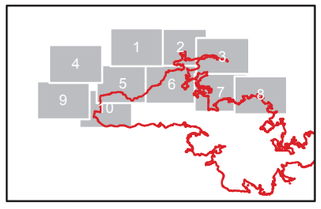

N

1:24,000

Miles

0 0.3 0.6

Imv
2158 Hours
Aug 31, 2015

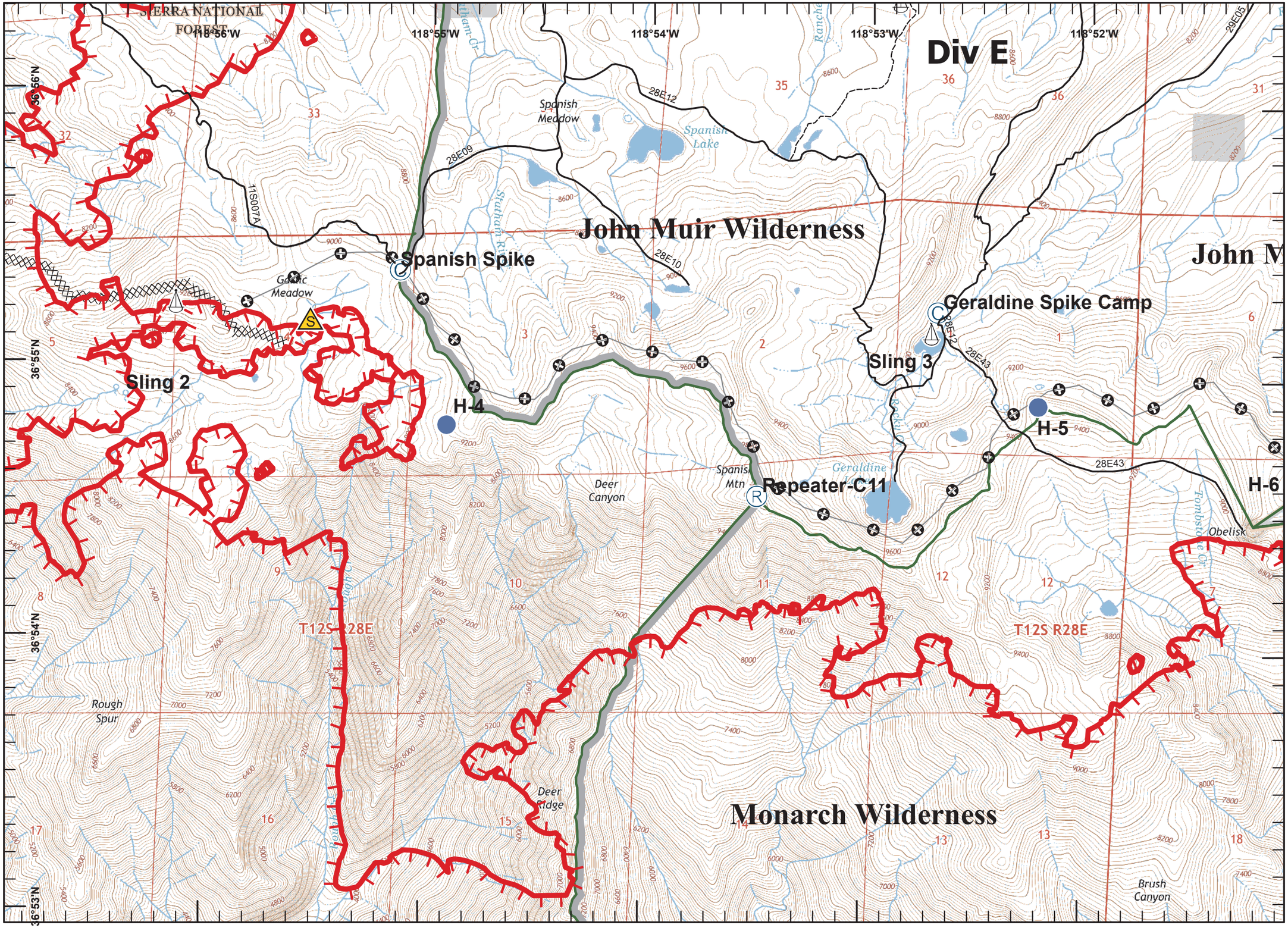

Rough Fire
North Zone
CA-SNF-001746
NAD83 Datum
September 1, 2015
Page 8 of 10

Legend

Division

Zone

Helispot

Uncontrolled Fire Edge

Other

Private Land

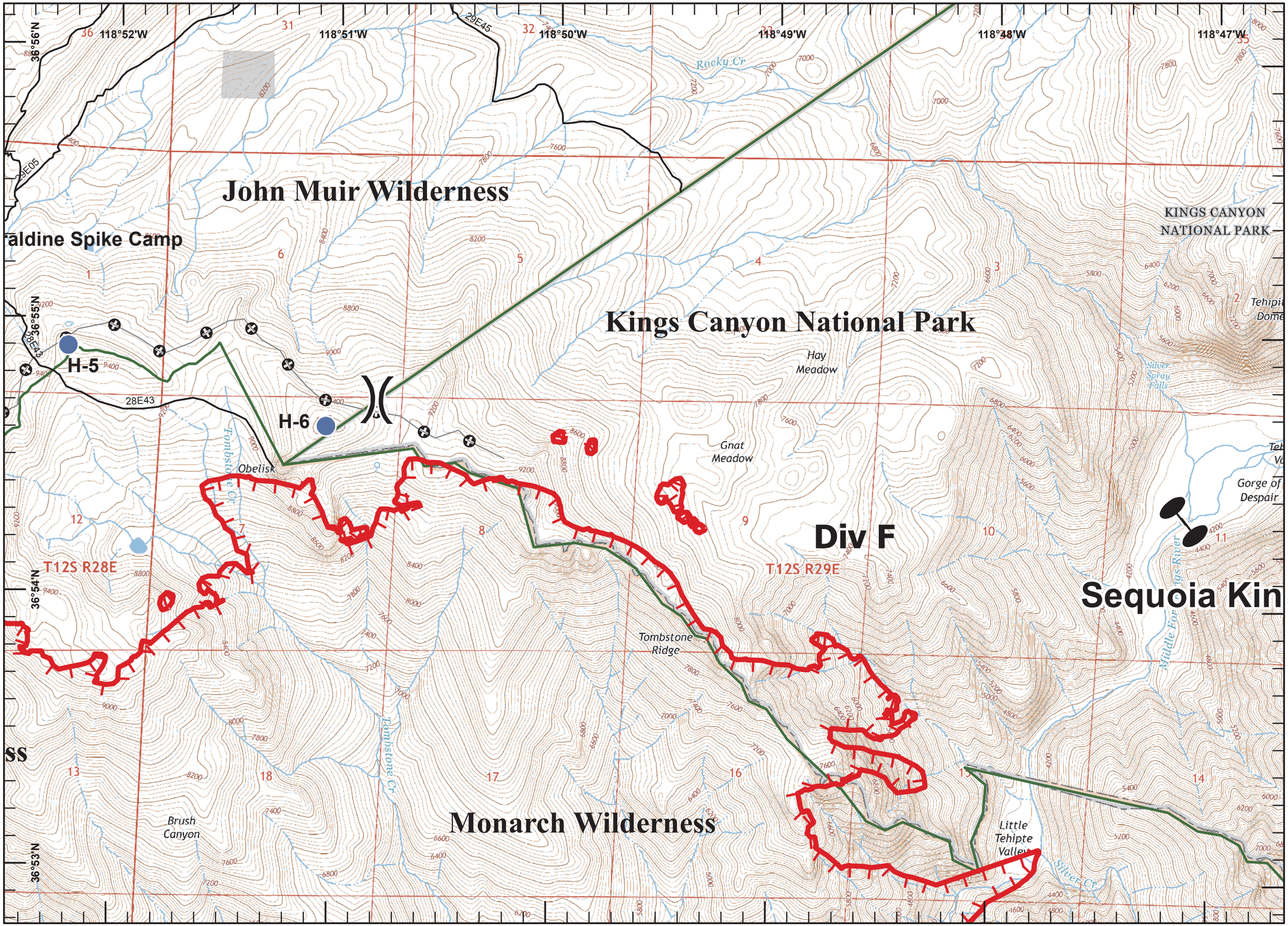

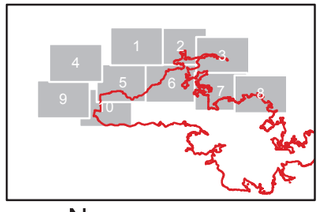

N

1:24,000

Miles

0 0.3 0.6

Imv
2158 Hours
Aug 31, 2015

Rough Fire
North Zone
CA-SNF-001746
NAD83 Datum
September 1, 2015
Page 9 of 10

Legend

- Camp
- Repeater
- Safety Zone
- Completed Dozer Line
- R - R Road as Completed Line
- Private Land

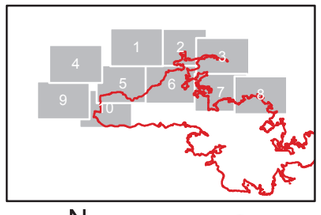

N

1:24,000

Miles

0 0.3 0.6

Imv
2158 Hours
Aug 31, 2015

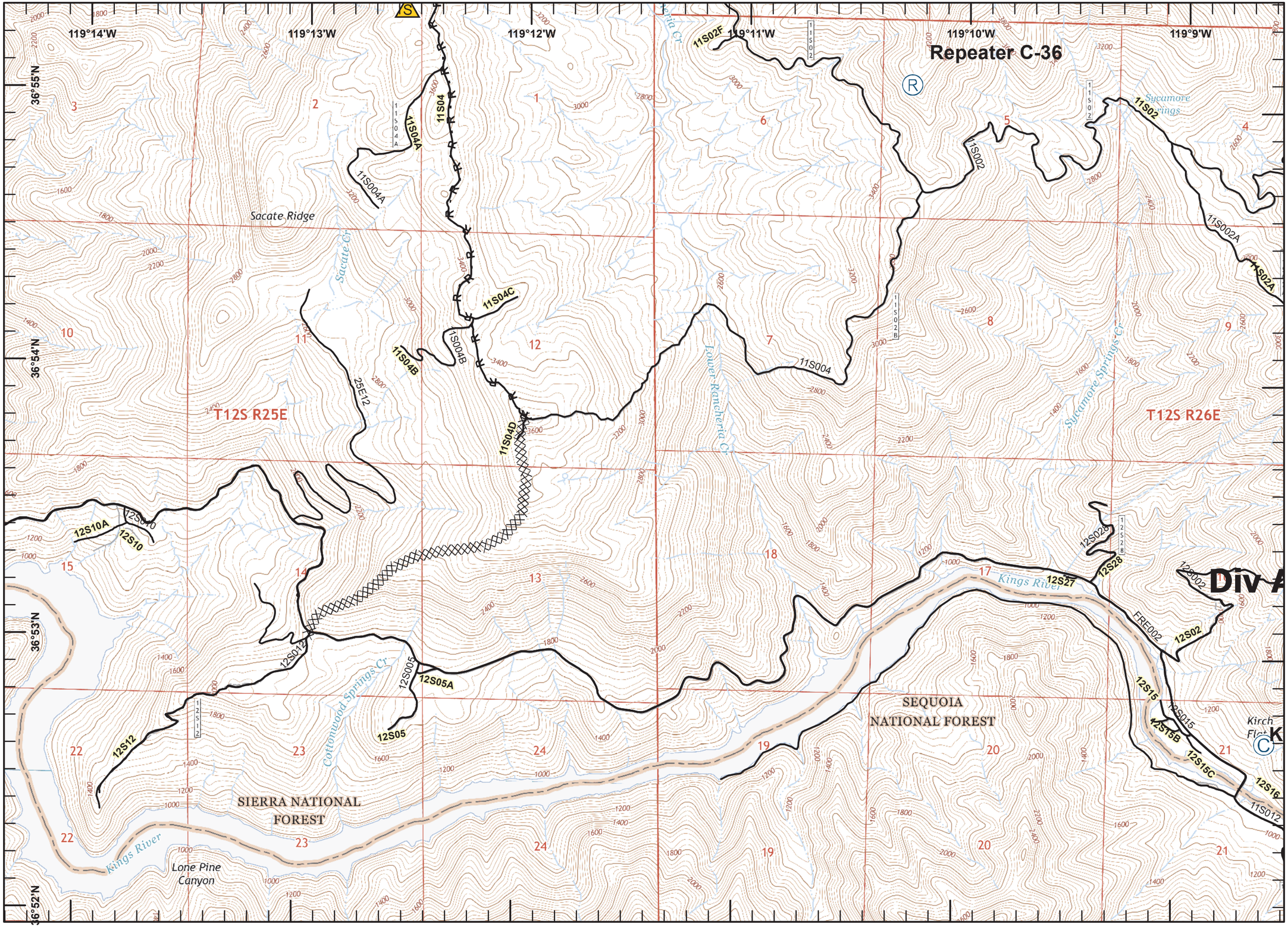

Rough Fire
North Zone
CA-SNF-001746
NAD83 Datum
September 1, 2015
Page 10 of 10

Legend

- Division
- Zone
- Camp
- Drop Point
- Spot Fire
- Uncontrolled Fire Edge
- Completed Line
- Other
- Private Land

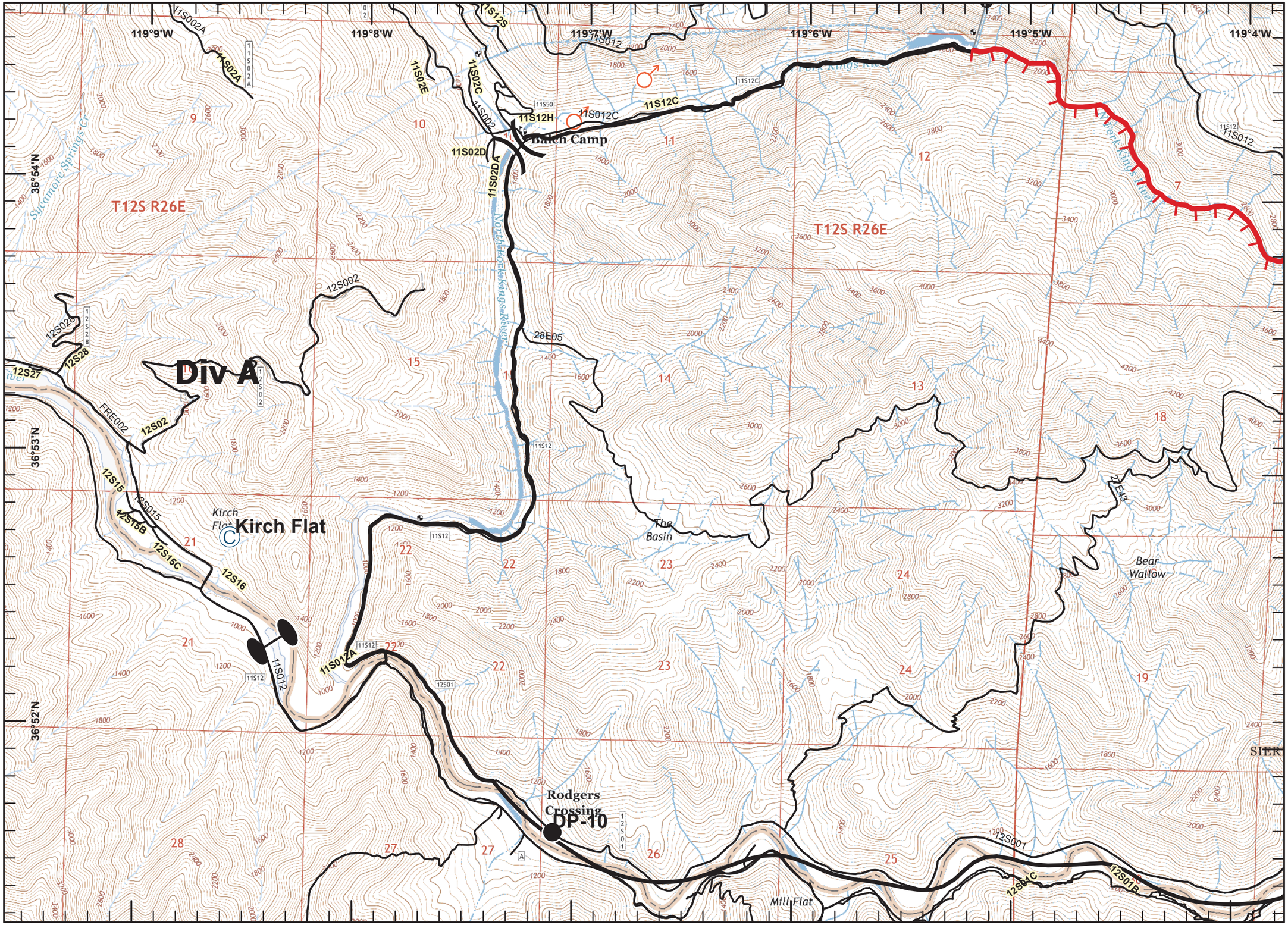

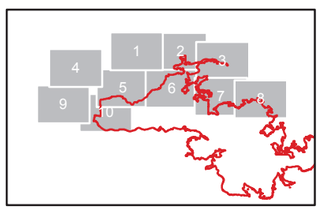

N

1:24,000

Miles

0 0.3 0.6

Imv
2158 Hours
Aug 31, 2015