Rough Fire
North Zone
CA-SNF-001746
NAD83 Datum
August 29, 2015 Day

Page 1 of 10

Legend

Branch

Drop Point

Repeater

Completed Dozer Line

R - R Road as Completed Line

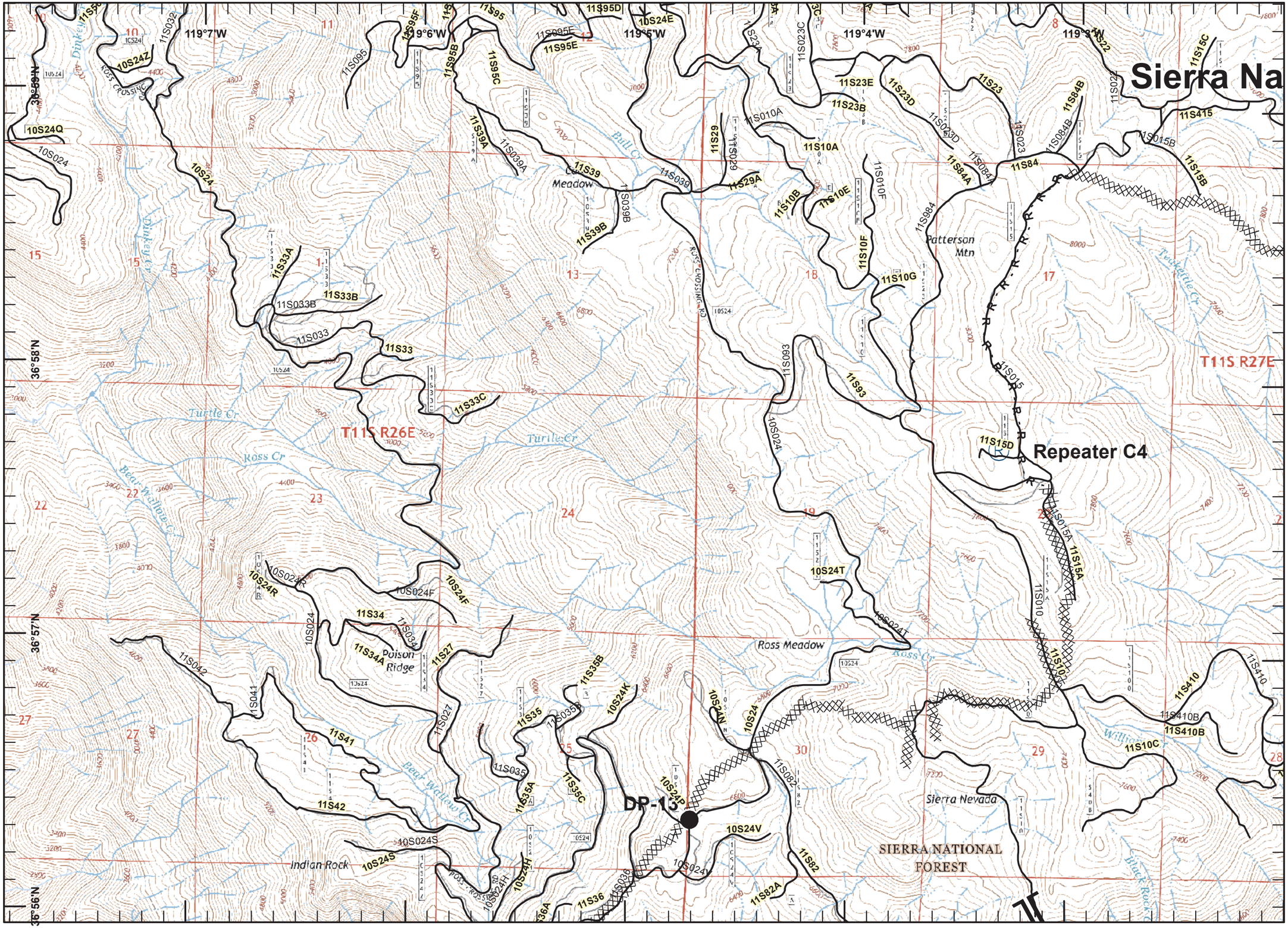

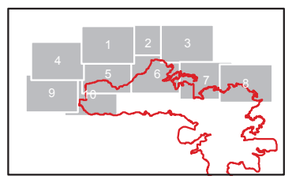

N

1:24,000

Miles

0 0.3 0.6

Imv
2119 Hours
Aug 28, 2015

Rough Fire
North Zone
CA-SNF-001746
NAD83 Datum
August 29, 2015 Day

Legend

- Drop Point
- Repeater
- Spot Fire
- Staging Area
- Water Source
- Uncontrolled Fire Edge
- Completed Dozer Line
- Completed Line
- H - H Hand Line
- R - R Road as Completed Line
- Other
- Private Land

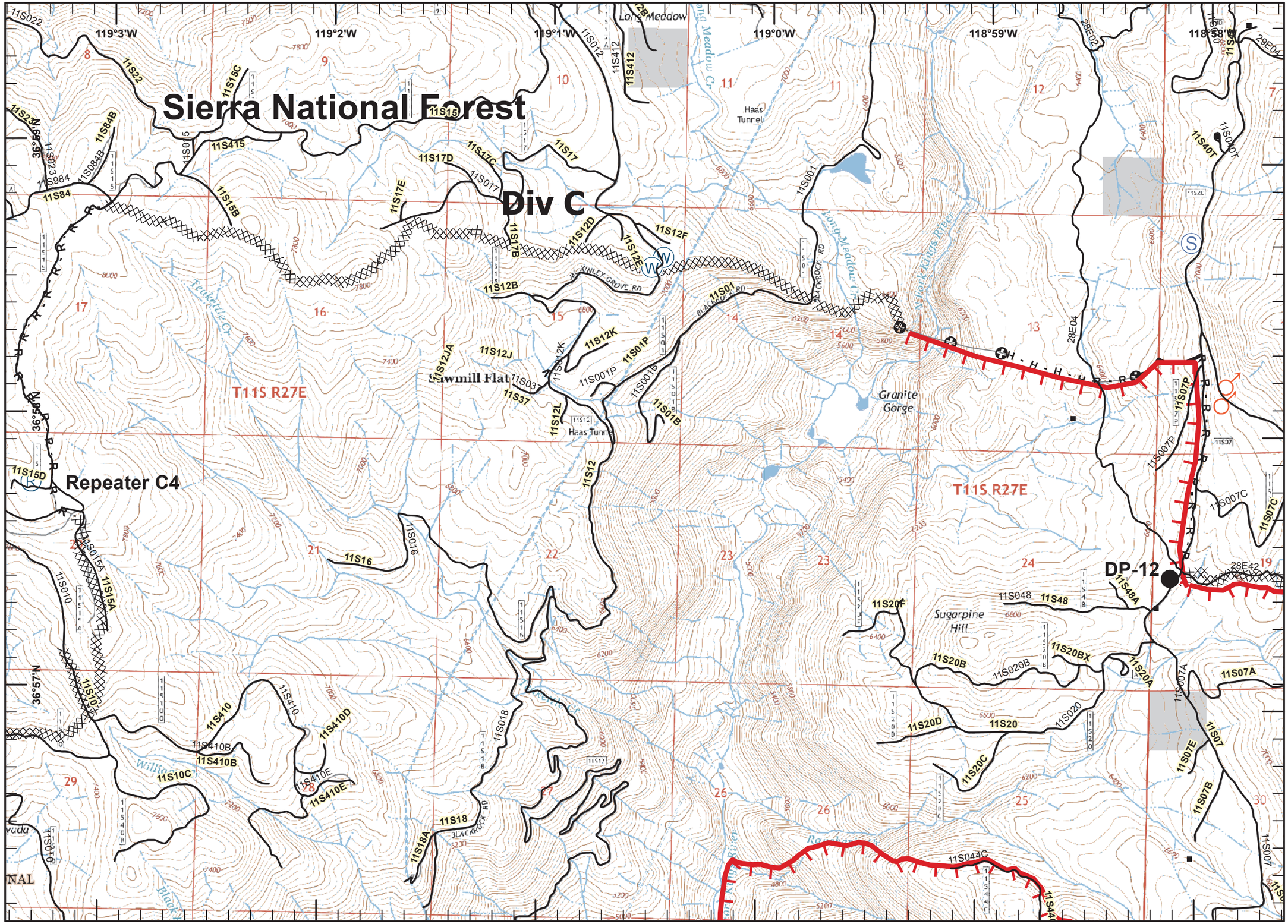

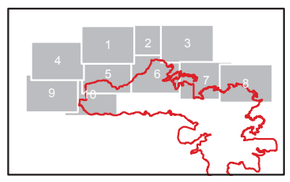

N

1:24,000

Miles

0 0.3 0.6

lmv
2119 Hours
Aug 28, 2015

Rough Fire
North Zone
CA-SNF-001746
NAD83 Datum
August 29, 2015 Day

Legend

- Division
- Drop Point
- Sling Site
- Spot Fire
- Staging Area
- Uncontrolled Fire Edge
- Completed Dozer Line
- Completed Line
- H - H Hand Line
- R - R Road as Completed Line
- Other
- Wilderness
- Private Land

N

1:24,000

Miles

0 0.3 0.6

lmv
2119 Hours
Aug 28, 2015

North Z

Branch V

Div D

Sling 4

Sling 5

Sling 6

Sling 7

DP-12

John Muir Wilderness

T11S R27E

T11S R28E

Hoffman Mtn

Finger Rock

Duck Lake

Little Rancheria Cr

Rancheria Cr

Statham Cr

Lost Meadow

Statham Meadow

Cow Meadow

Sierra Nevada

SIERRA NATIONAL

Rough Fire
North Zone
CA-SNF-001746
NAD83 Datum
August 29, 2015 Day

Legend

- Helispot
- Repeater
- Safety Zone
- Completed Dozer Line
- H - H Hand Line
- R - R Road as Completed Line
- Proposed Dozer Line
- Private Land

N

1:24,000

Miles

0 0.3 0.6

lmv
2119 Hours
Aug 28, 2015

Rough Fire
North Zone
CA-SNF-001746
NAD83 Datum
August 29, 2015 Day

Legend

Division

Branch

Drop Point

Spot Fire

Uncontrolled Fire Edge

Completed Dozer Line

Completed Line

Other

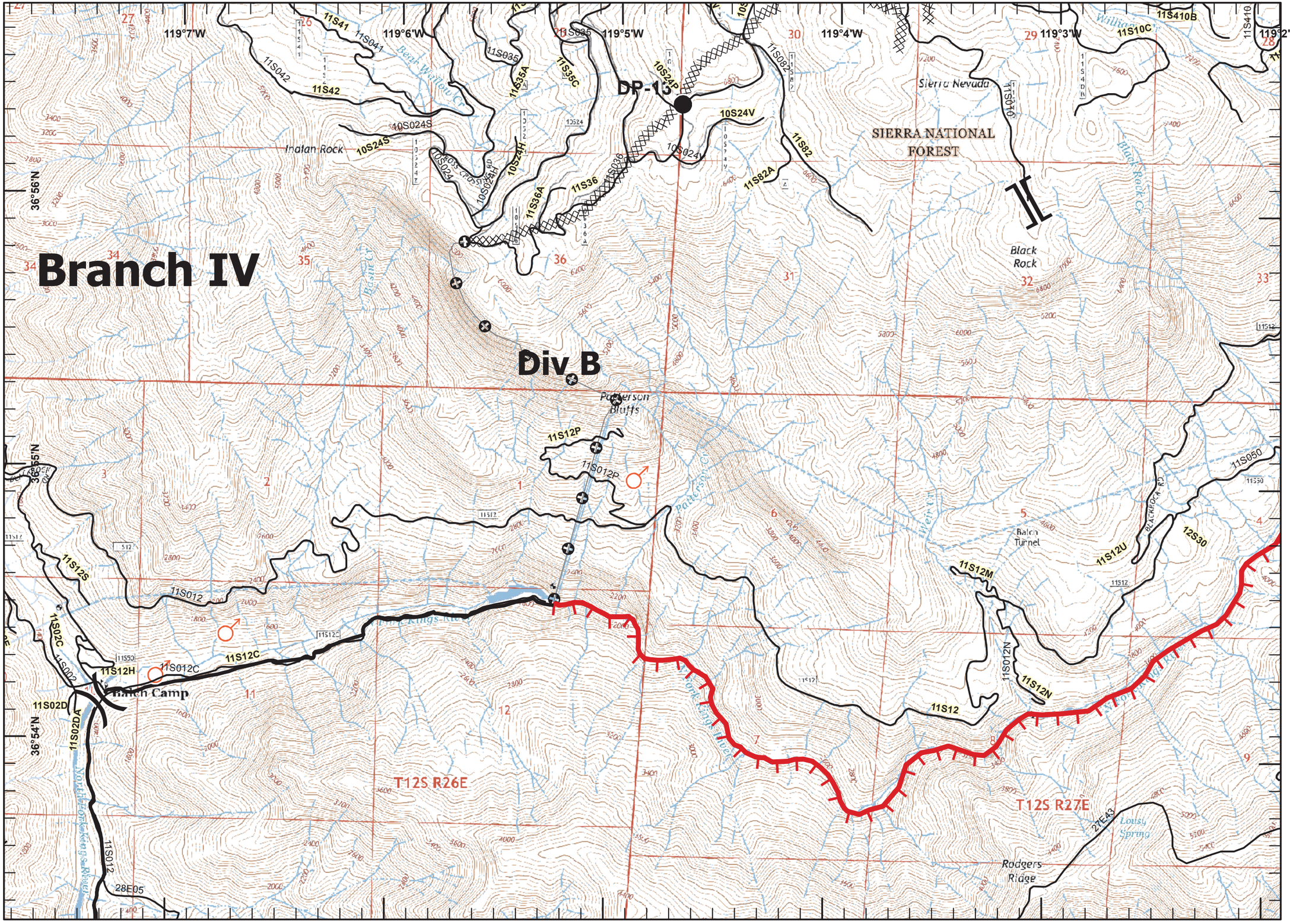

N

1:24,000

Miles

0 0.3 0.6

lmv
2119 Hours
Aug 28, 2015

Rough Fire
North Zone
CA-SNF-001746
NAD83 Datum
August 29, 2015 Day

Legend

- Drop Point
- Lookout
- Mobile Weather Unit
- Sling Site
- Uncontrolled Fire Edge
- Completed Dozer Line
- Completed Line
- Private Land

N

1:24,000

Miles

0 0.3 0.6

SOUTH CENTRAL SIERRA INTERAGENCY INCIDENT MANAGEMENT TEAM

lmv
2119 Hours
Aug 28, 2015

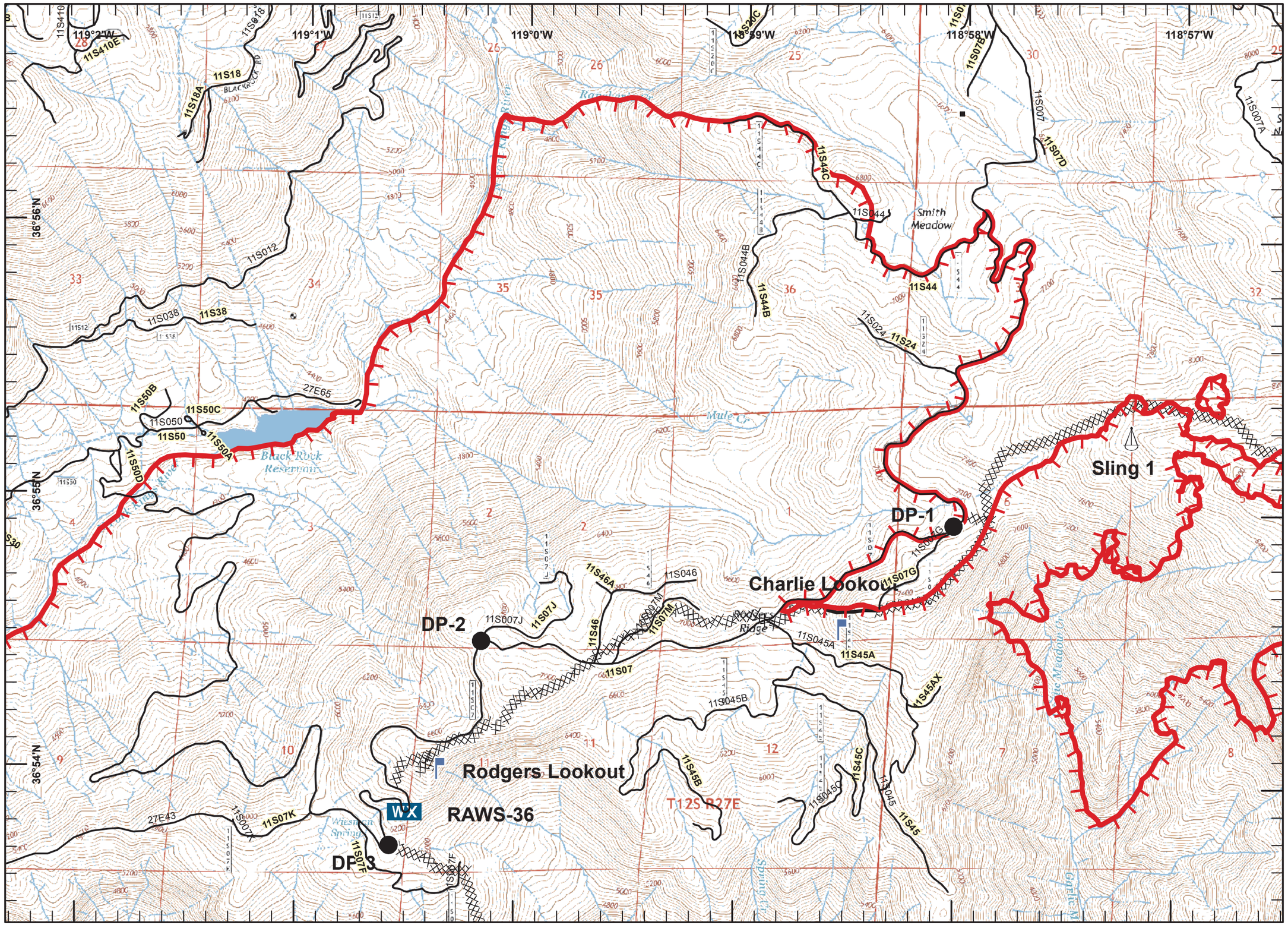

Rough Fire
North Zone
CA-SNF-001746
NAD83 Datum
August 29, 2015 Day

Legend

- Camp
- Helispot
- Repeater
- Safety Zone
- Sling Site
- Uncontrolled Fire Edge
- Completed Dozer Line
- Other
- Wilderness
- Private Land

N

1:24,000

Miles

0 0.3 0.6

lmv
2119 Hours
Aug 28, 2015

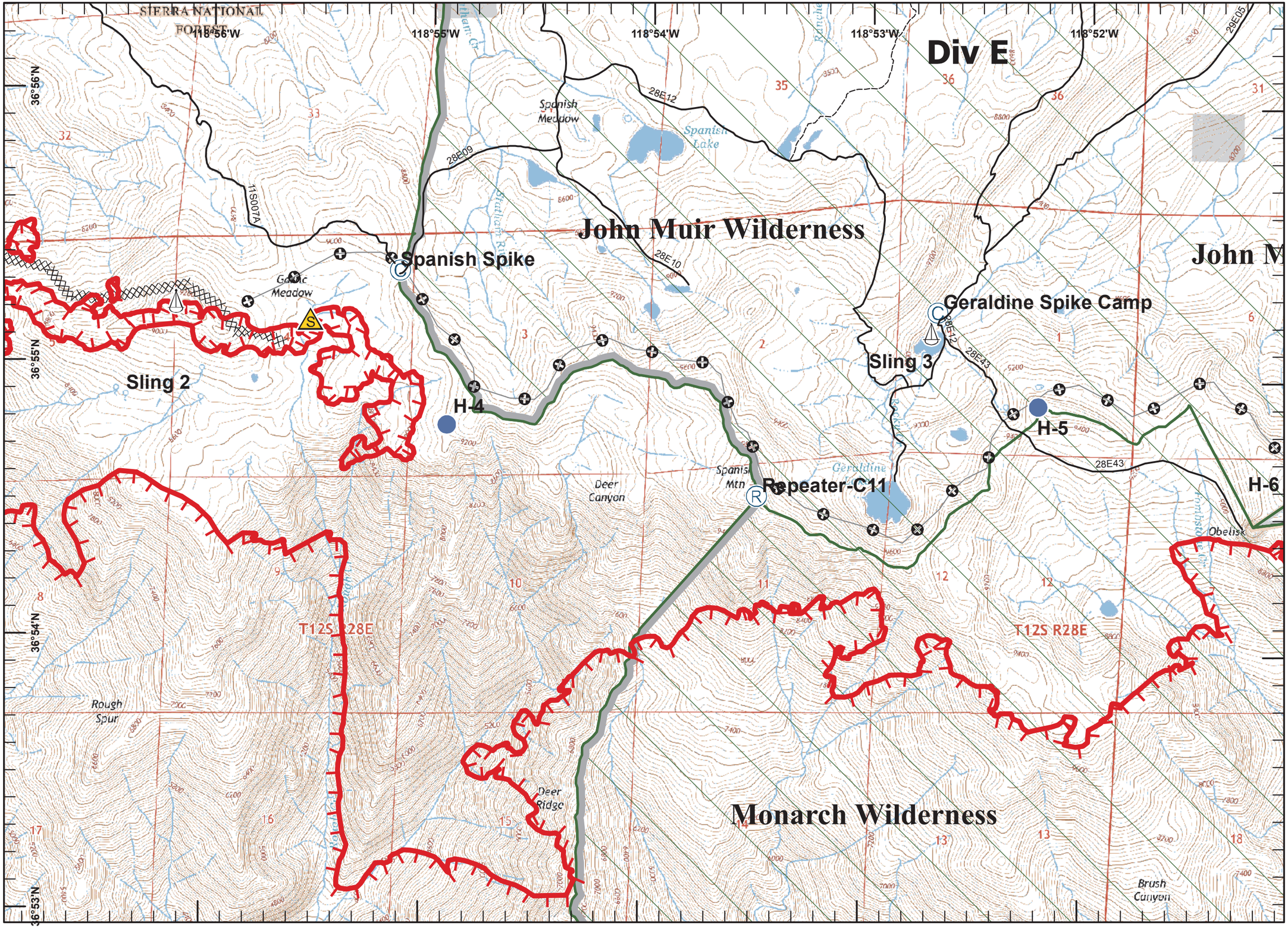

Rough Fire
North Zone
CA-SNF-001746
NAD83 Datum
August 29, 2015 Day

Legend

- Division
- Zone
- Helispot
- Uncontrolled Fire Edge
- Other
- Private Land

N

1:24,000

Miles

0 0.3 0.6

SOUTH CENTRAL SIERRA INTERAGENCY INCIDENT MANAGEMENT TEAM

lmv
2119 Hours
Aug 28, 2015

John Muir Wilderness

Kings Canyon National Park

Monarch Wilderness

Sequoia Kin

Div F

H-5

H-6

28E43

29E05

29E45

T12S R28E

T12S R29E

36°56'N

36°55'N

36°54'N

36°53'N

118°52'W

118°51'W

118°50'W

118°49'W

118°48'W

118°47'W

Rocky Cr

Obelisk

Tombstone Cr

Tombstone Ridge

Hay Meadow

Gnat Meadow

Brush Canyon

Little Tehipite Valley

Gorge of Despair

Middle Fork Kings River

Silver Spray Falls

KINGS CANYON NATIONAL PARK

Rough Fire North Zone CA-SNF-001746 NAD83 Datum August 29, 2015 Day

Legend

- Zone
- Camp
- Completed Dozer Line
- R - R Road as Completed Line
- Private Land

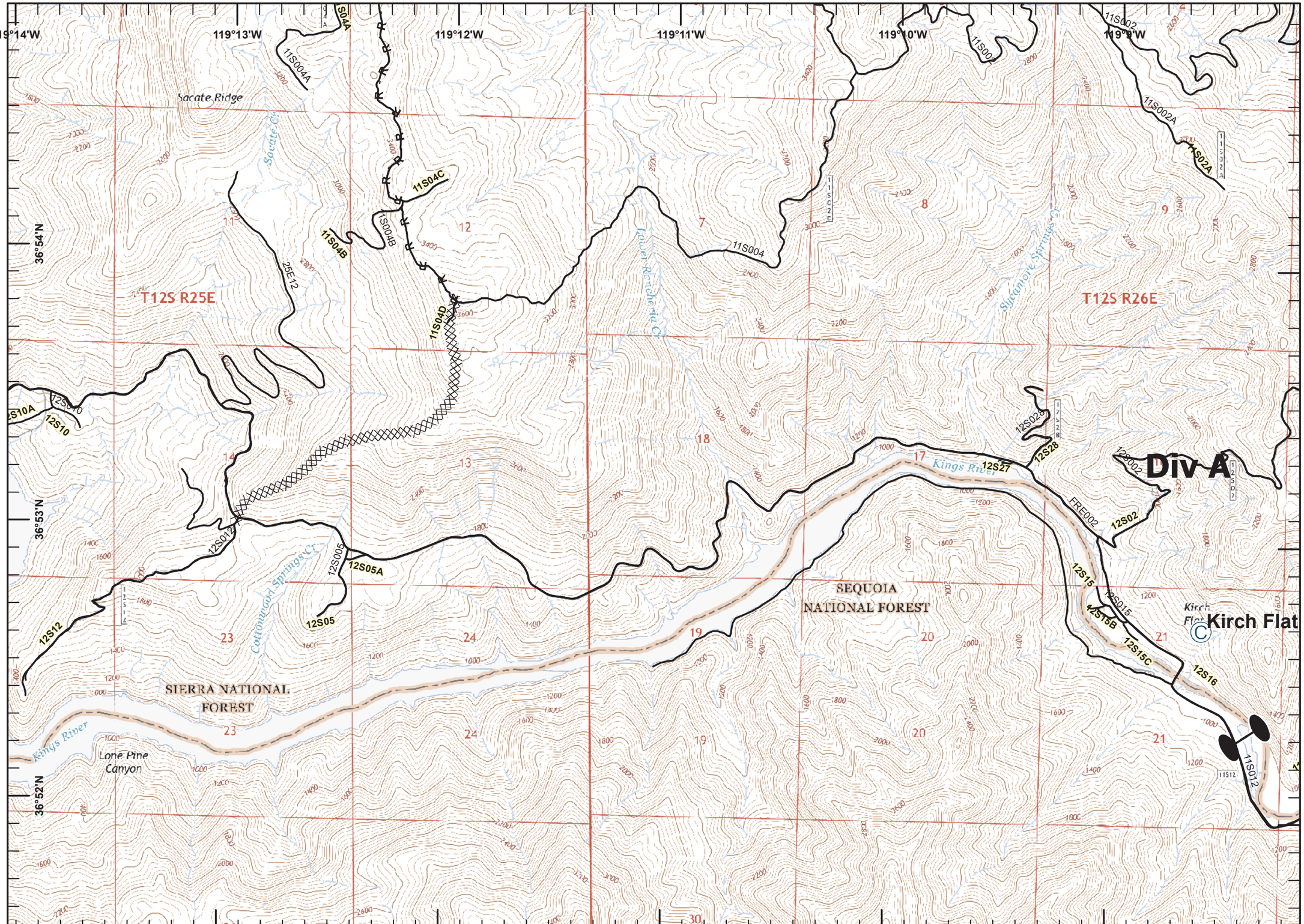

N

1:24,000

Miles

0 0.3 0.6

Imv
2119 Hours
Aug 28, 2015

Rough Fire
North Zone
CA-SNF-001746
NAD83 Datum
August 29, 2015 Day

Legend

- Division
- Zone
- Camp
- Drop Point
- Spot Fire
- Uncontrolled Fire Edge
- Completed Line
- Other
- Private Land

N

1:24,000

Miles

0 0.3 0.6
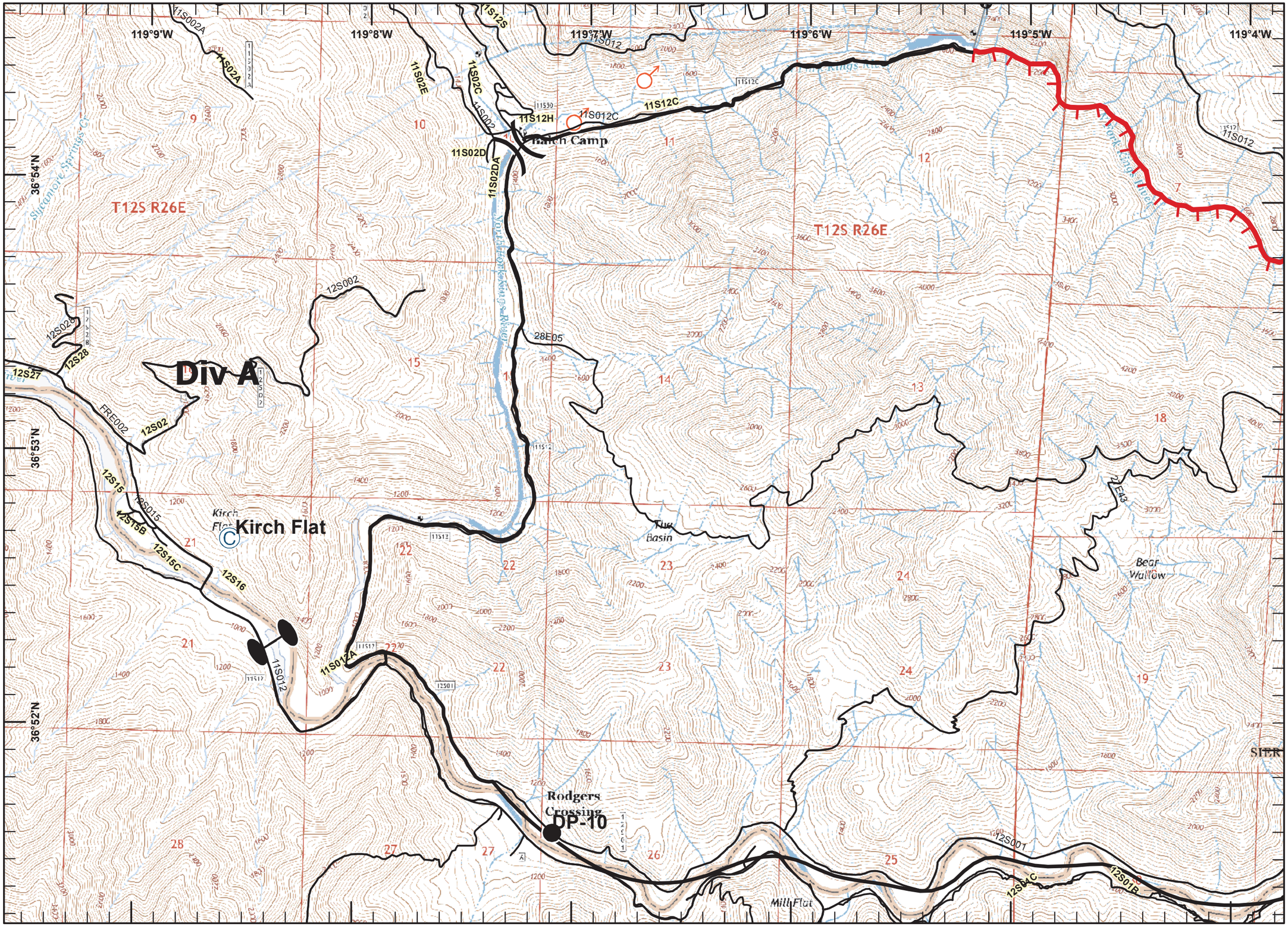
lmv
2119 Hours
Aug 28, 2015