Rough Fire
North Zone
CA-SNF-001746
NAD83 Datum
August 24, 2015 Day
52,613 Acres
Page 1 of 10

Legend

- Division
- Branch
- Zone
- Camp
- Drop Point
- Spot Fire
- Uncontrolled Fire Edge

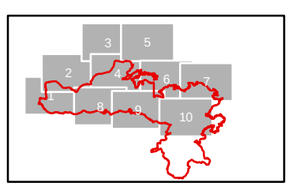

N

1:24,000

Miles

0 0.3 0.6

JAD
2257 Hours
Aug 23, 2015

Briefing

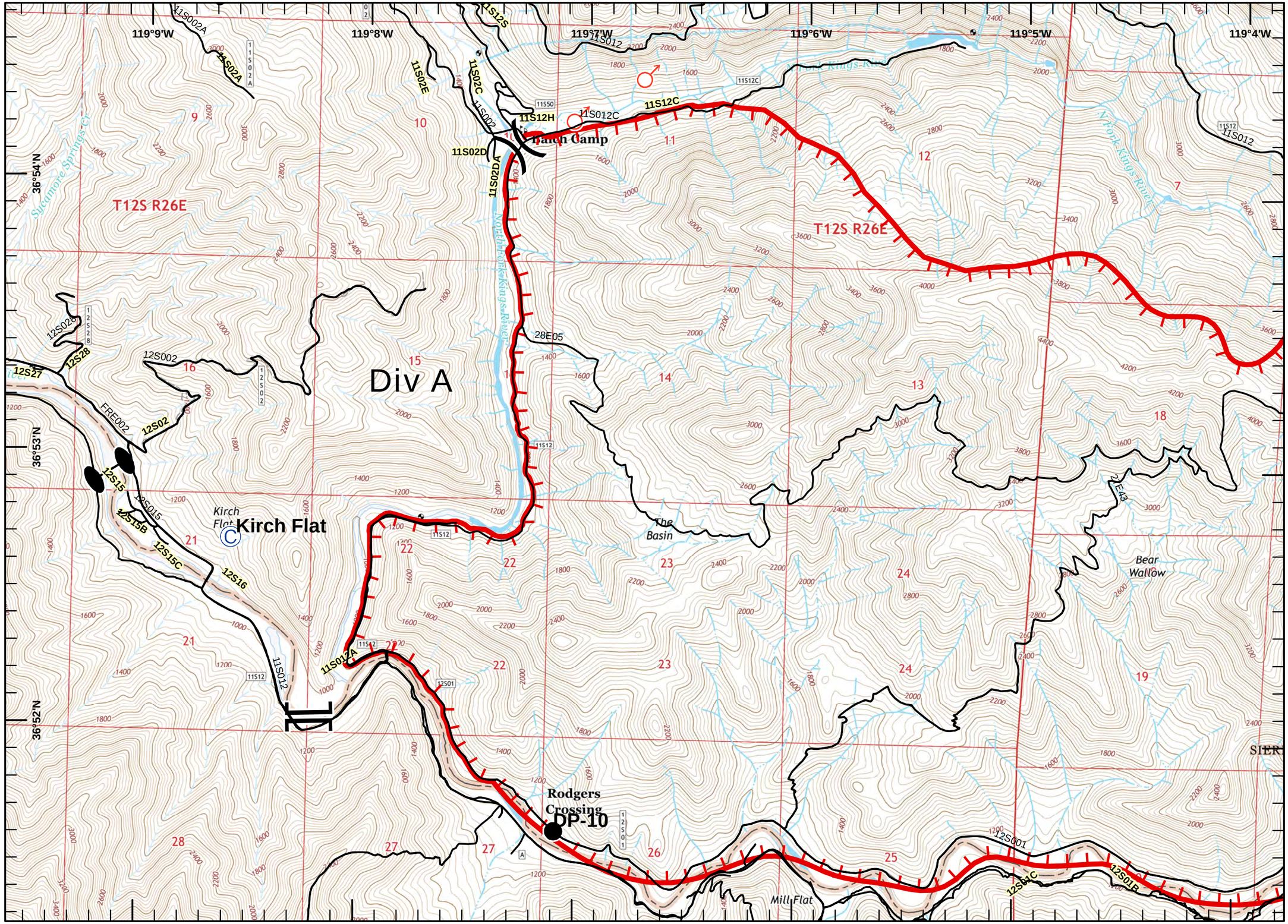

Rough Fire
North Zone
CA-SNF-001746
NAD83 Datum
August 24, 2015 Day
52,613 Acres
Page 2 of 10

Legend

Division

Branch

Spot Fire

Uncontrolled Fire Edge

Completed Dozer Line

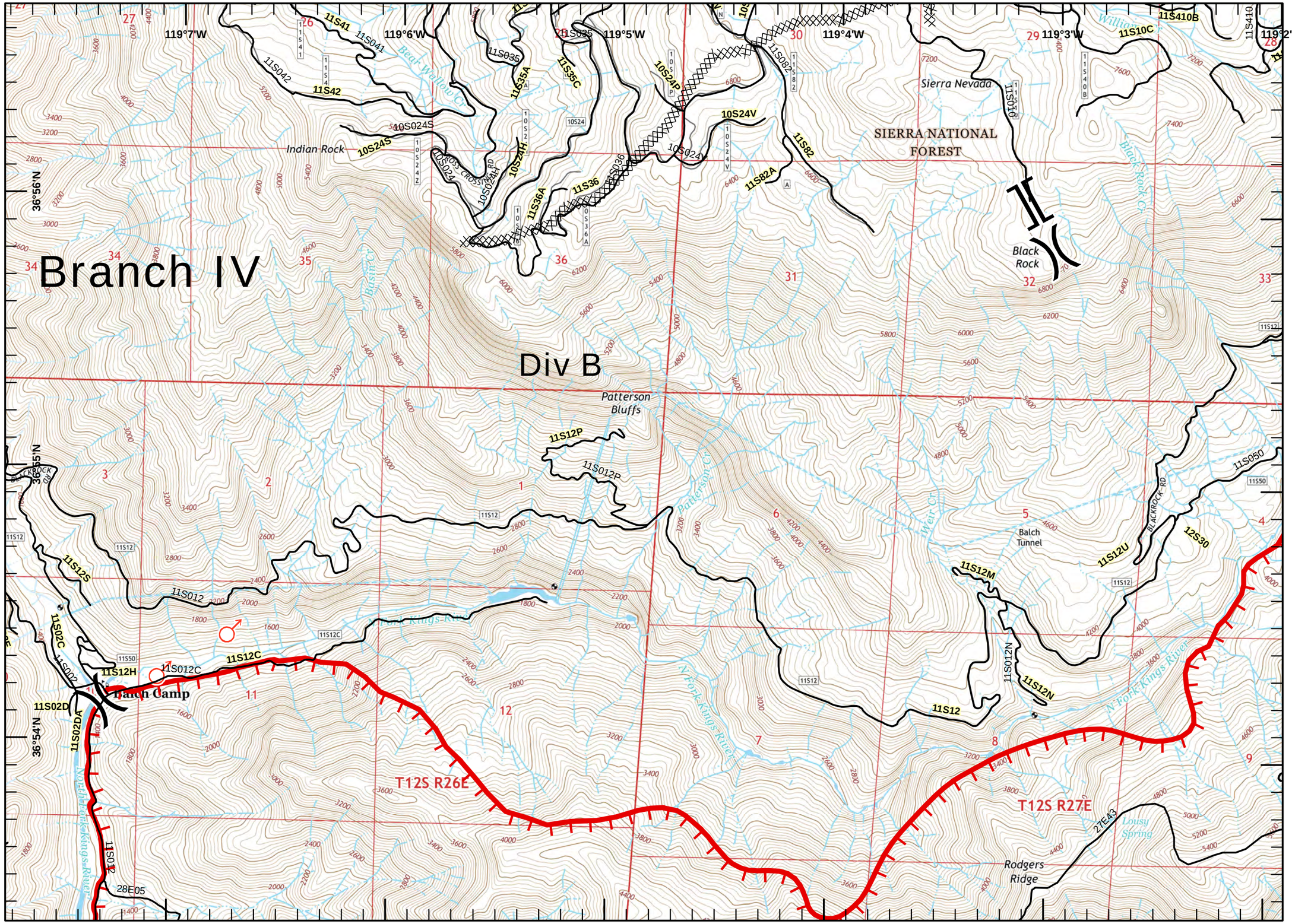

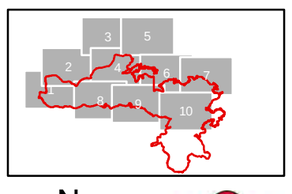

N

1:24,000

Miles

0 0.3 0.6

JAD
2257 Hours
Aug 23, 2015

Briefing

Rough Fire
North Zone
CA-SNF-001746
NAD83 Datum
August 24, 2015 Day
52,613 Acres
Page 3 of 10

Legend

- Repeater
- Staging Area
- Uncontrolled Fire Edge
- Completed Dozer Line
- Completed Line
- H Hand Line
- R Road as Completed Line
- Other

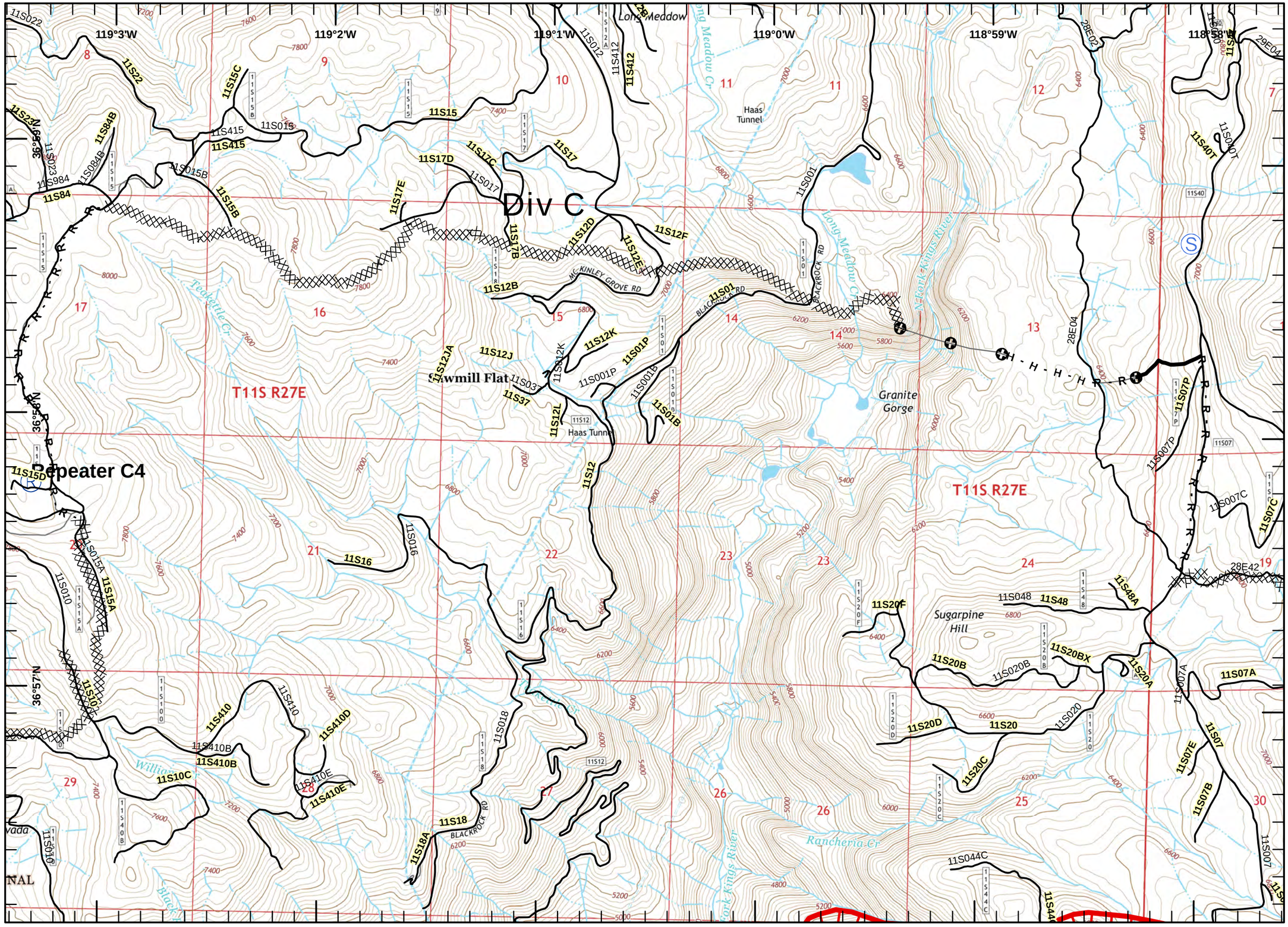

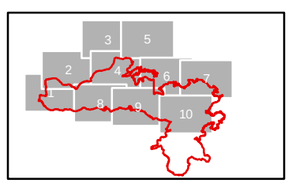

N

1:24,000

Miles

0 0.3 0.6

JAD
2257 Hours
Aug 23, 2015

Briefing

Rough Fire
North Zone
CA-SNF-001746
NAD83 Datum
August 24, 2015 Day
52,613 Acres
Page 4 of 10

Legend

- Drop Point
- Lookout
- Mobile Weather Unit
- Sling Site
- Uncontrolled Fire Edge
- Completed Dozer Line
- Completed Line
- Active Burnout

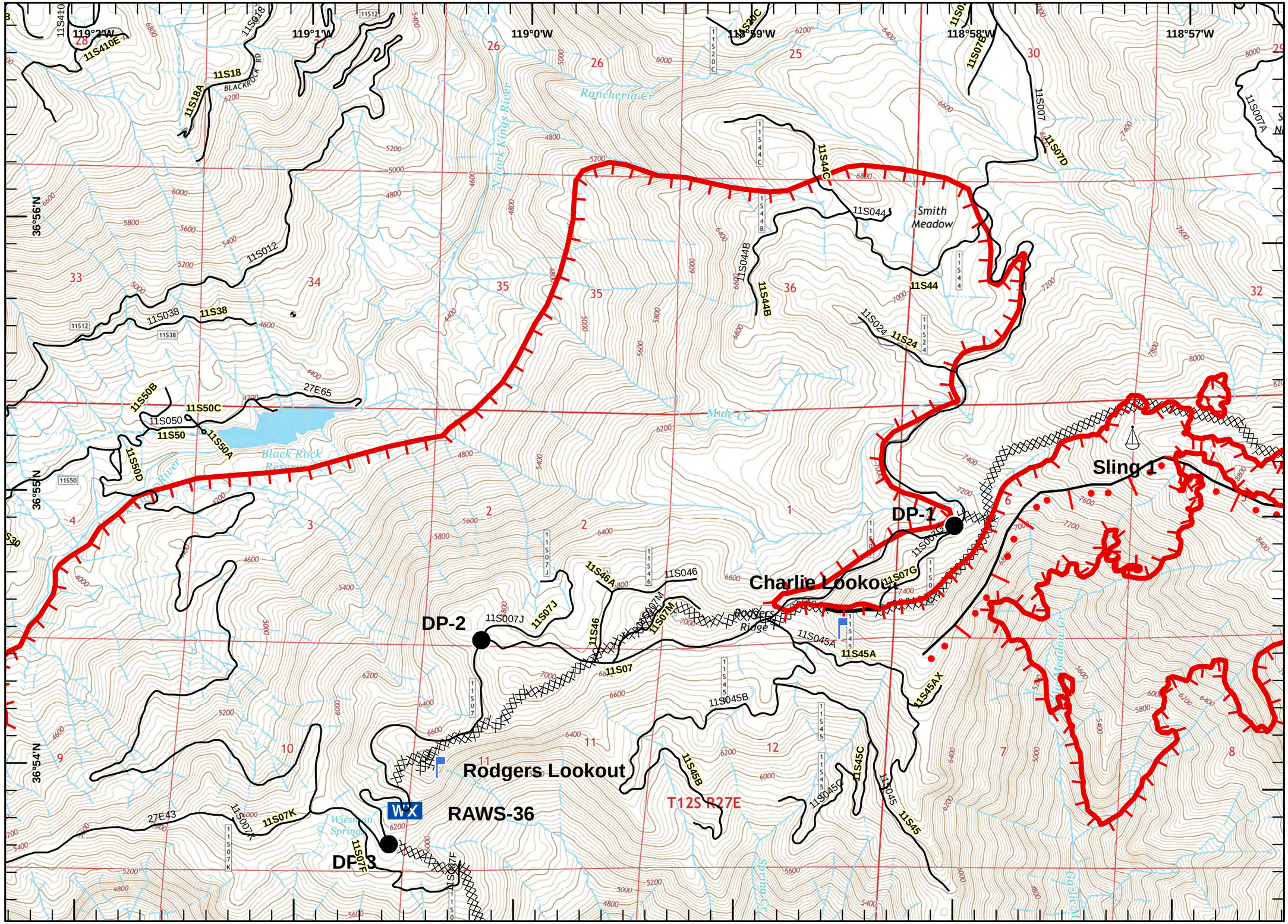

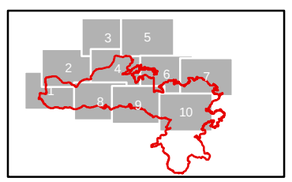

N

1:24,000

Miles

0 0.3 0.6

JAD
2257 Hours
Aug 23, 2015

Briefing

Rough Fire
North Zone
CA-SNF-001746
NAD83 Datum
August 24, 2015 Day
52,613 Acres
Page 5 of 10

Legend

Division

Staging Area

Uncontrolled Fire Edge

Completed Dozer Line

Completed Line

H Hand Line

R Road as Completed Line

Other

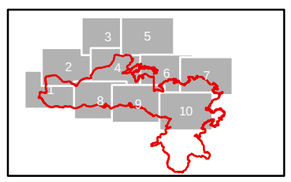

N

1:24,000

Miles

0 0.3 0.6

JAD
2257 Hours
Aug 23, 2015

Briefing

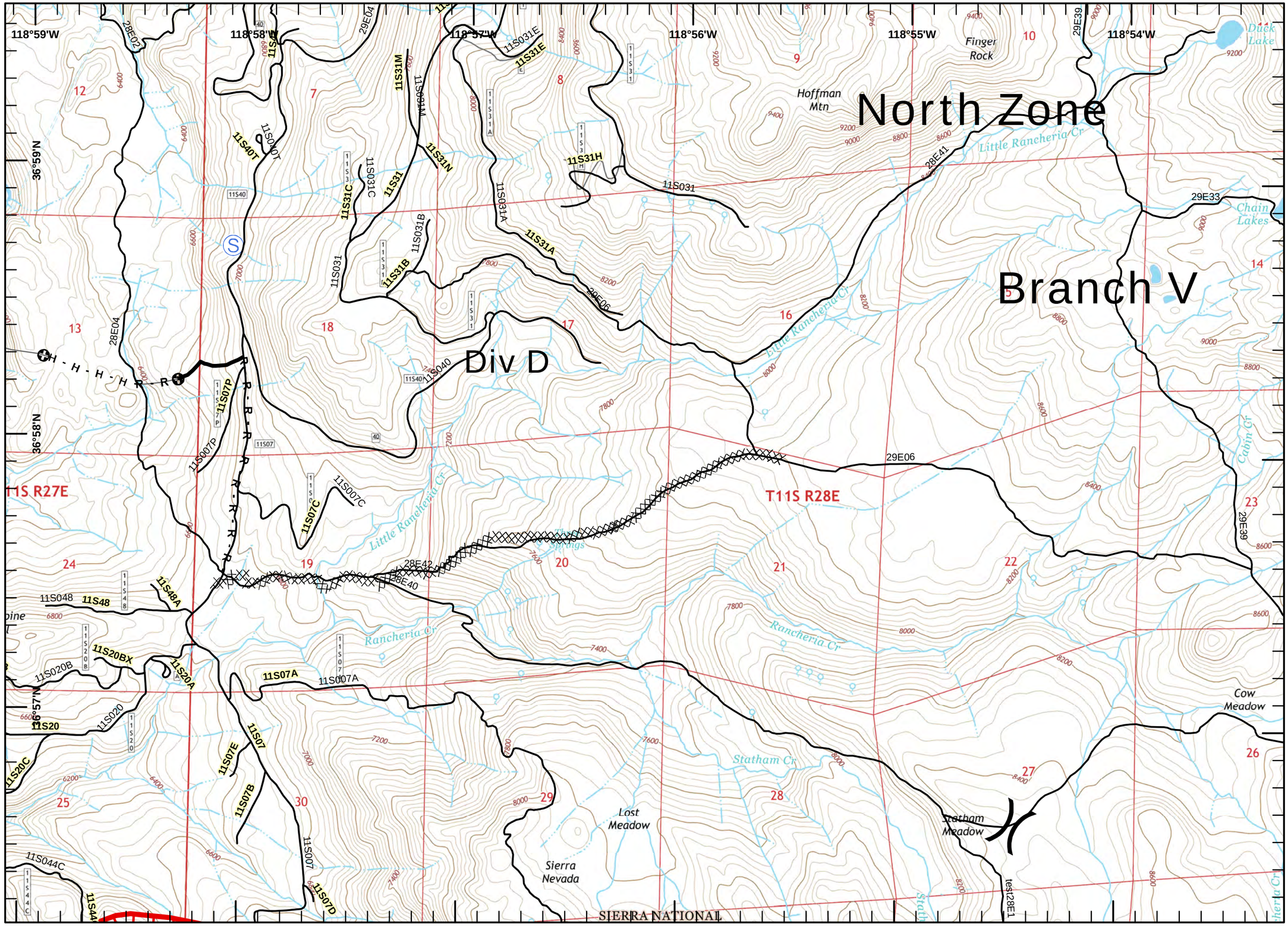

Rough Fire
North Zone
CA-SNF-001746
NAD83 Datum
August 24, 2015 Day
52,613 Acres
Page 6 of 10

Legend

- Camp
- Helispot
- Repeater
- Safety Zone
- Sling Site
- Uncontrolled Fire Edge
- Completed Dozer Line
- Active Burnout
- Other

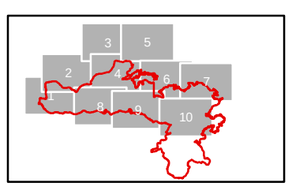

N

1:24,000

Miles

0 0.3 0.6

JAD
2258 Hours
Aug 23, 2015

Briefing

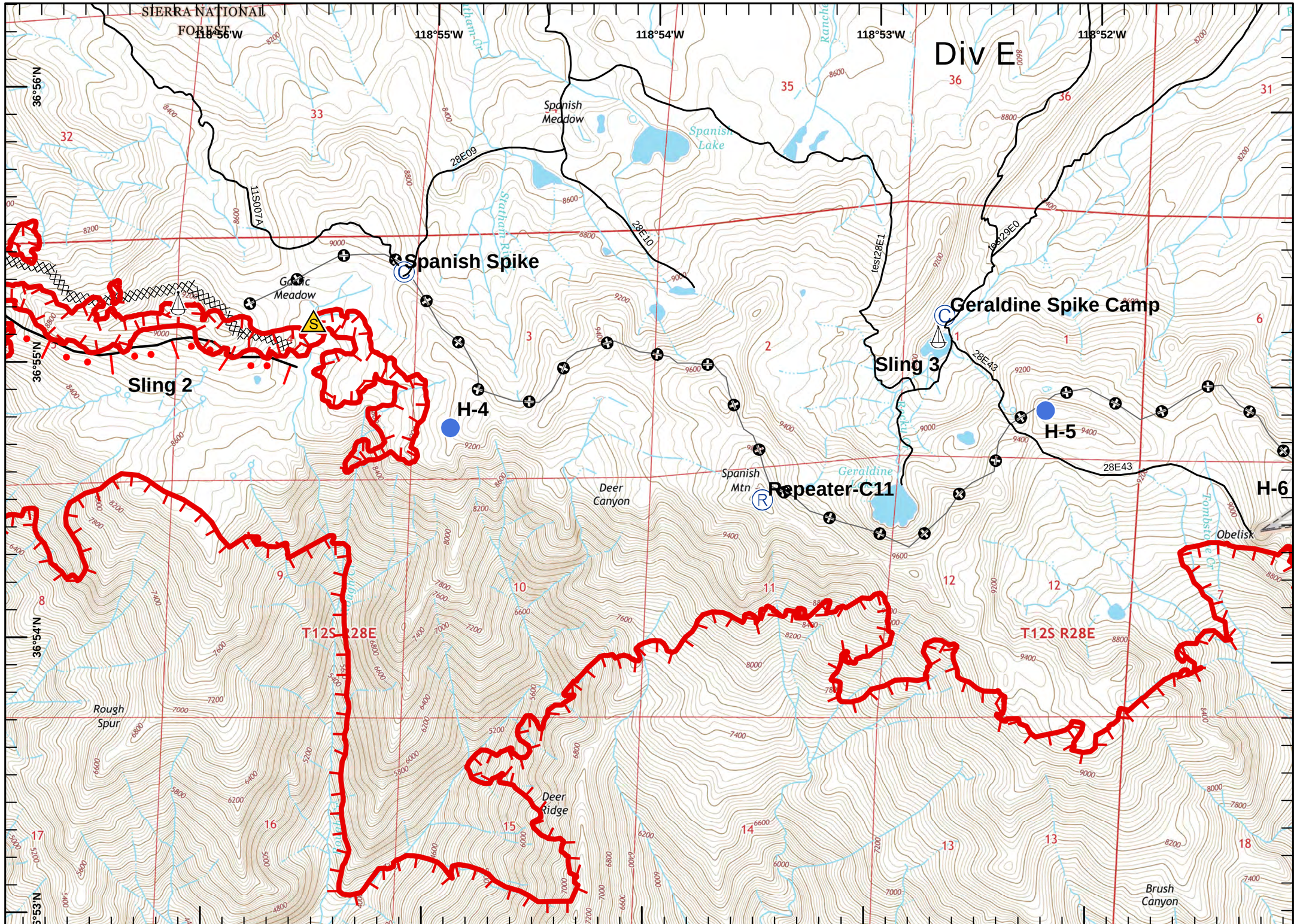

Rough Fire
North Zone
CA-SNF-001746
NAD83 Datum
August 24, 2015 Day
52,613 Acres
Page 7 of 10

Legend

- Division
- Branch
- Zone
- Helispot
- Uncontrolled Fire Edge
- Other

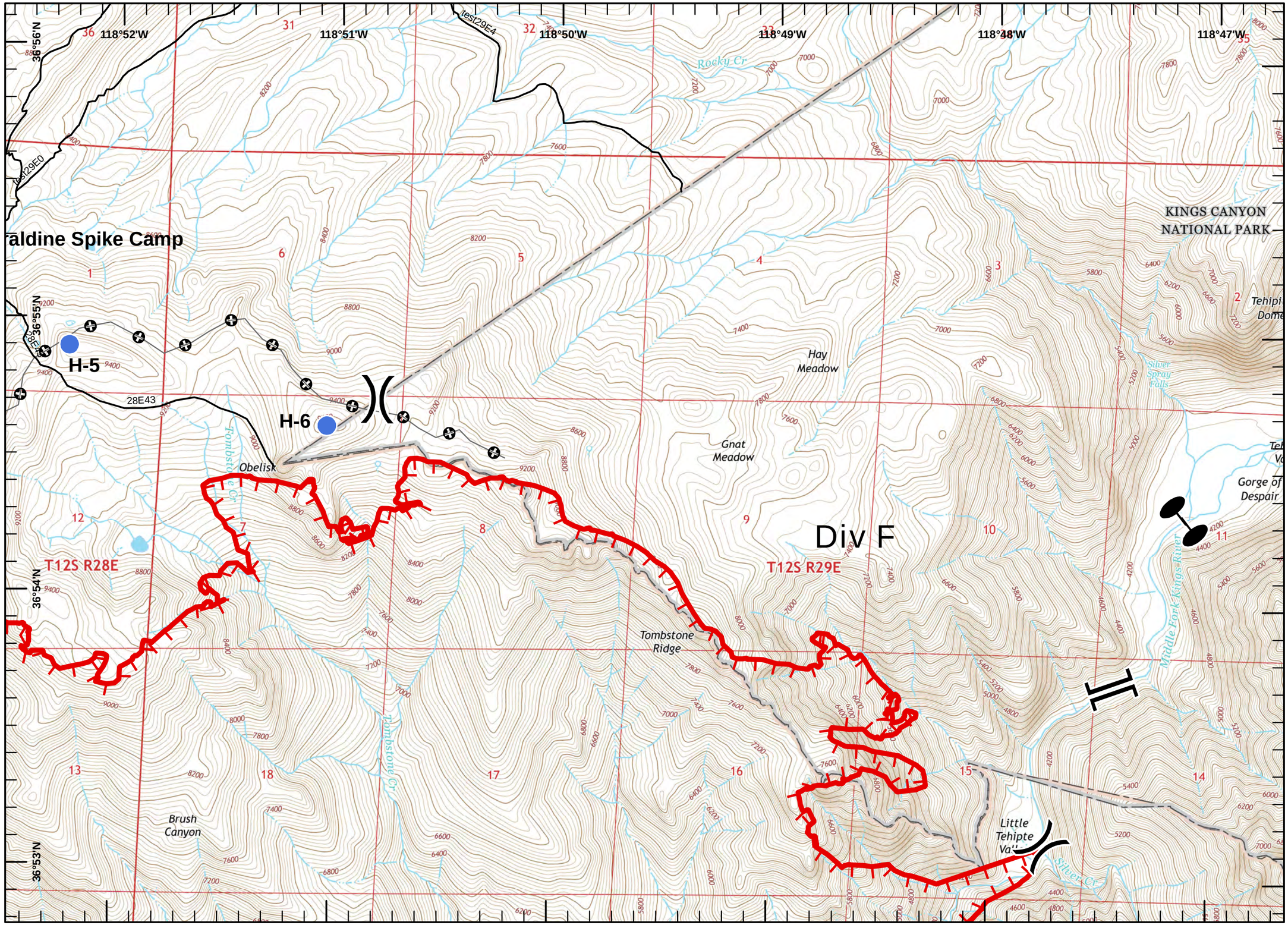

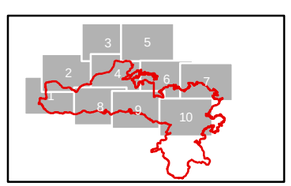

N

1:24,000

Miles

0 0.3 0.6

JAD
2258 Hours
Aug 23, 2015

Briefing

Rough Fire
North Zone
CA-SNF-001746
NAD83 Datum
August 24, 2015 Day
52,613 Acres
Page 8 of 10

Legend

- Division
- Camp
- Drop Point
- Helispot
- Mobile Weather Unit
- Uncontrolled Fire Edge
- Completed Dozer Line
- Planned Fire Line

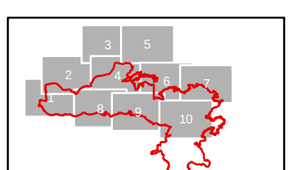

N

1:24,000

Miles

0 0.3 0.6

JAD
2258 Hours
Aug 23, 2015

Briefing

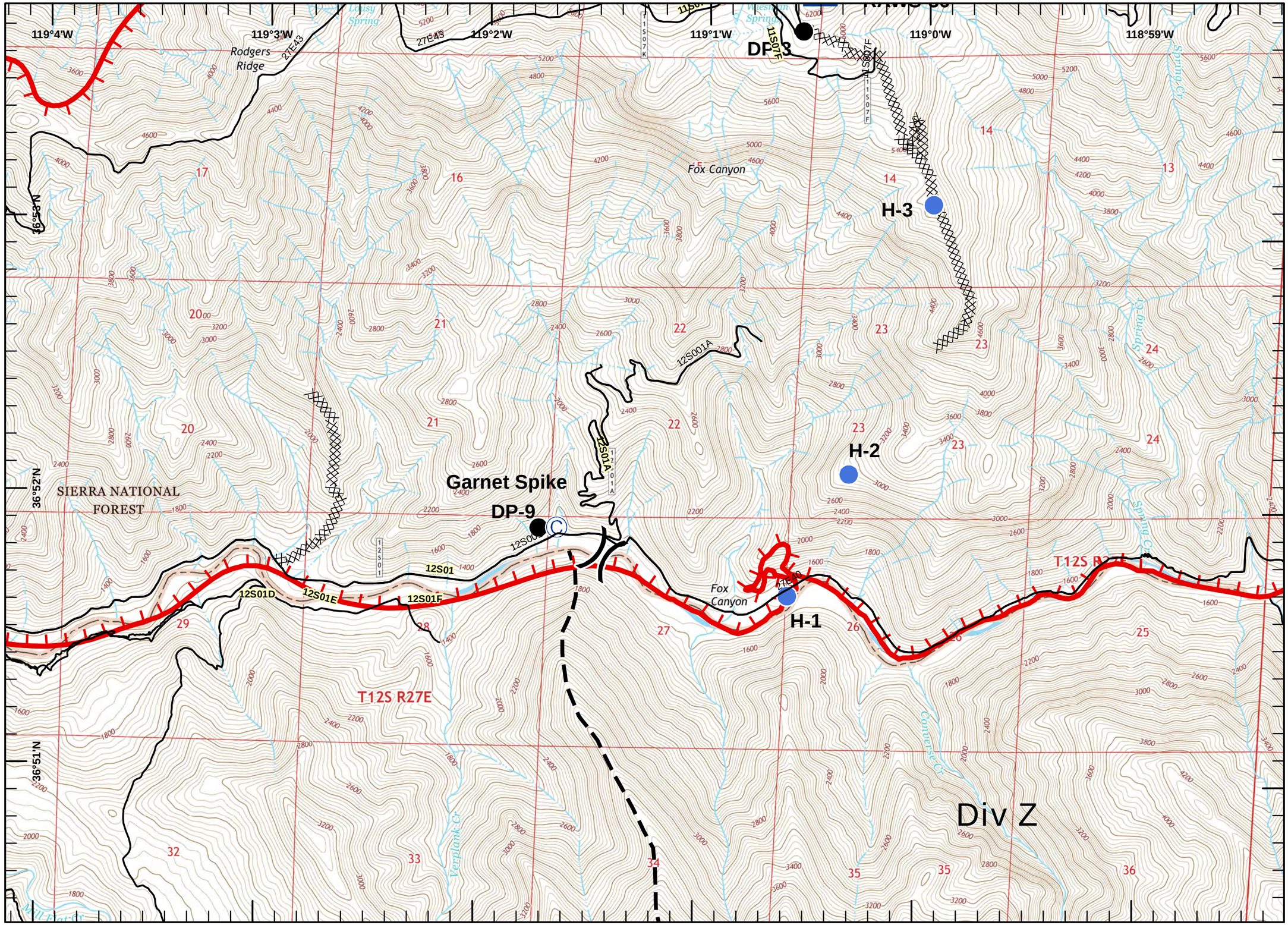

Rough Fire
North Zone
CA-SNF-001746
NAD83 Datum
August 24, 2015 Day
52,613 Acres
Page 9 of 10

Legend

Division

Helispot

Uncontrolled Fire Edge

Completed Dozer Line

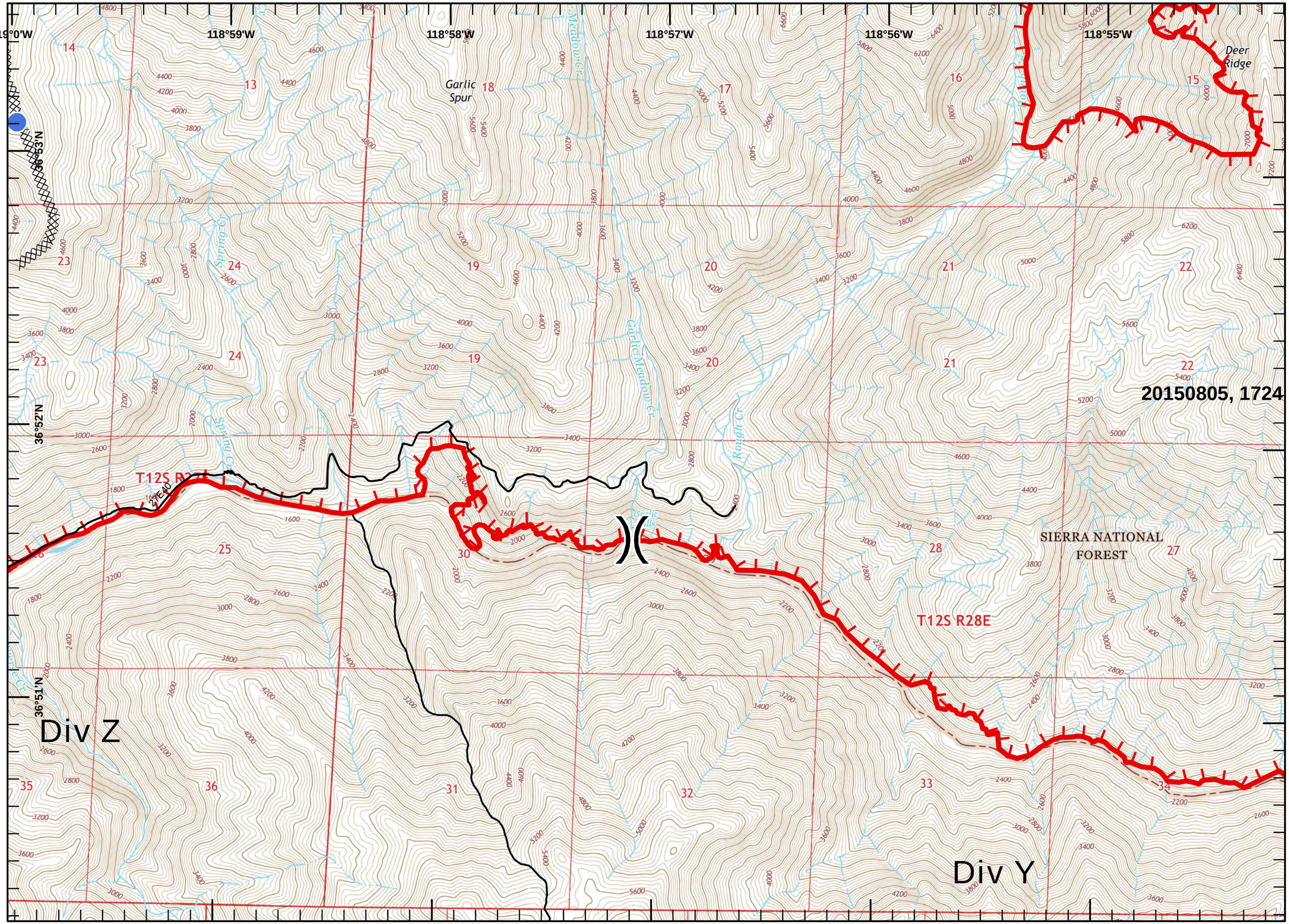

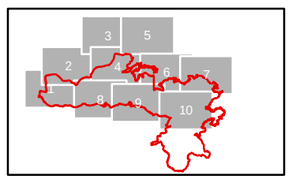

N

1:24,000

Miles

0 0.3 0.6

JAD
2258 Hours
Aug 23, 2015

Briefing

Rough Fire
North Zone
CA-SNF-001746
NAD83 Datum
August 24, 2015 Day
52,613 Acres
Page 10 of 10

Legend

- Division
- Aerial Hazard
- Drop Point
- Fire Origin
- Helispot
- Mobile Weather Unit
- Uncontrolled Fire Edge
- Completed Dozer Line
- Completed Line

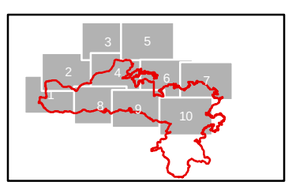

N

1:24,000

Miles

0 0.3 0.6

JAD
2258 Hours
Aug 23, 2015
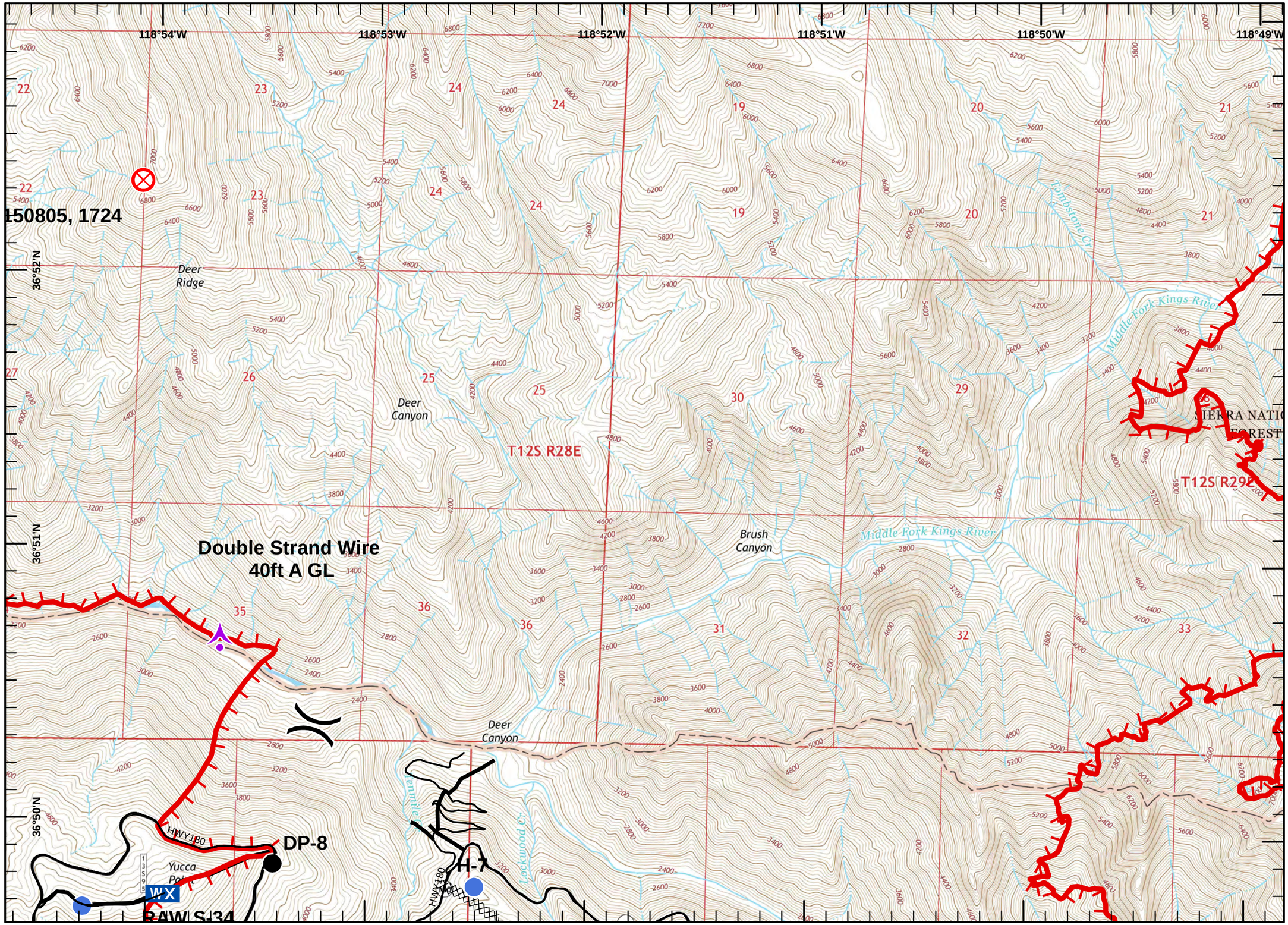
Briefing