Rough Fire
North Zone
CA-SNF-001746
NAD83 Datum
August 23, 2015 Day
49,440 Acres
Page 1 of 10

Legend

Division

Zone

Camp

Drop Point

Uncontrolled Fire Edge

JAD
2248 Hours
Aug 22, 2015

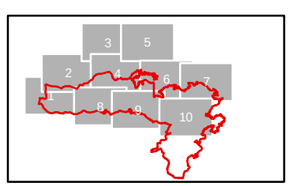

N

1:24,000

Miles

0 0.3 0.6

Briefing

IR

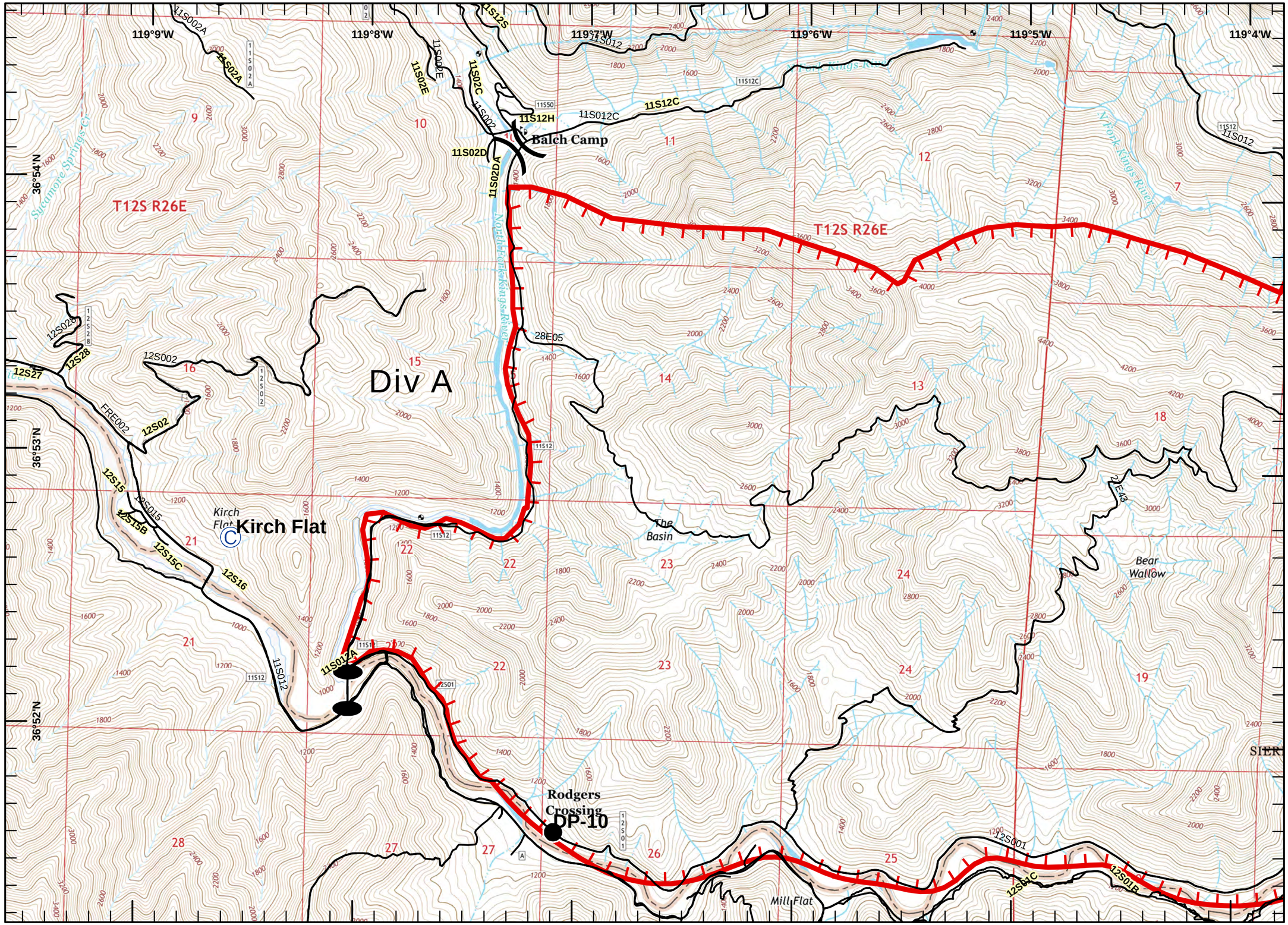

Rough Fire
North Zone
CA-SNF-001746
NAD83 Datum
August 23, 2015 Day
49,440 Acres
Page 2 of 10

Legend

Division

Uncontrolled Fire Edge

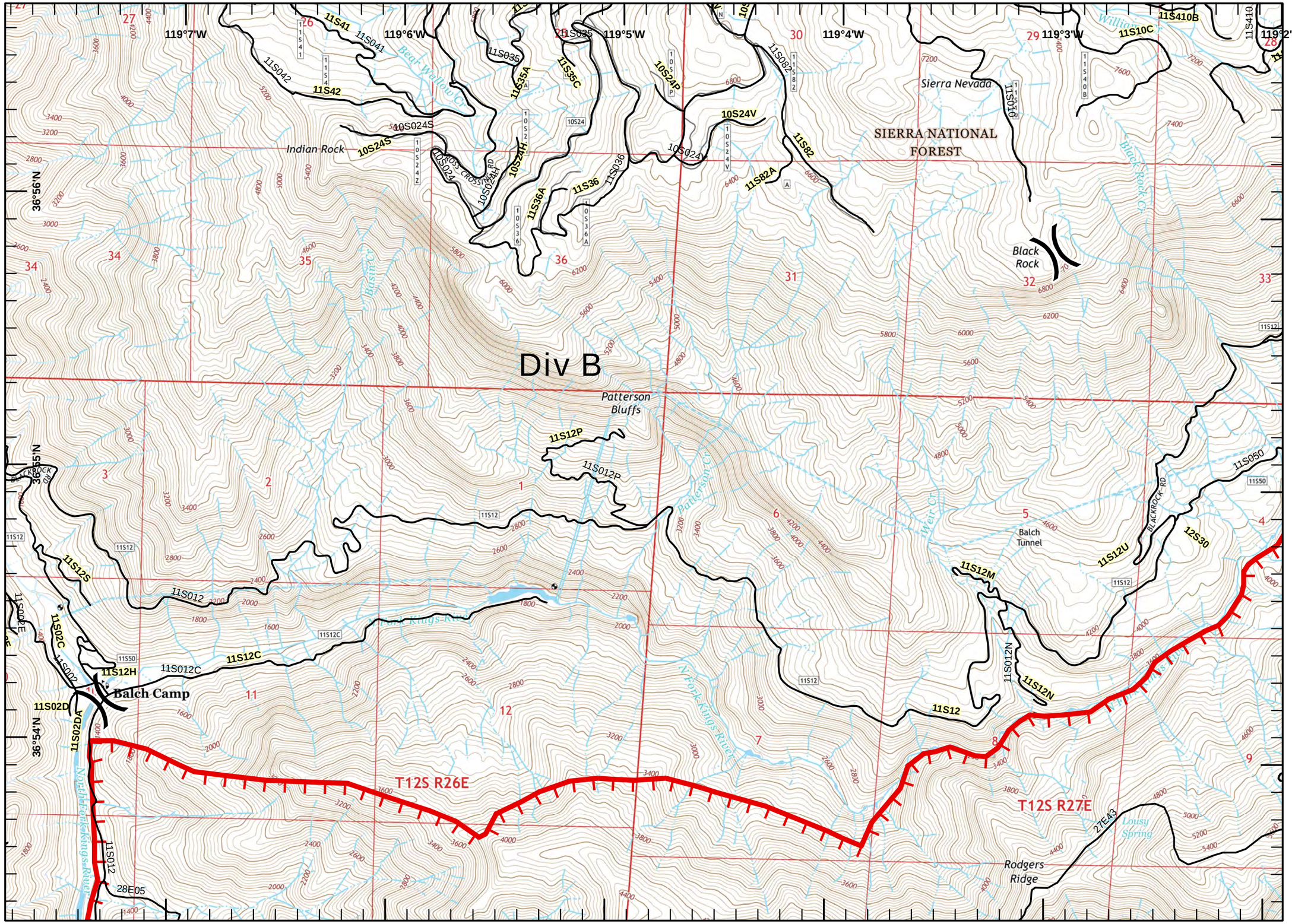

JAD
2248 Hours
Aug 22, 2015

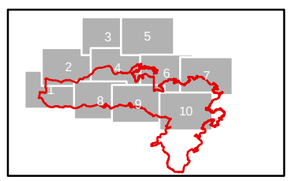

N

1:24,000

Miles

0 0.3 0.6

Briefing

IR

Rough Fire
North Zone
CA-SNF-001746
NAD83 Datum
August 23, 2015 Day
49,440 Acres
Page 3 of 10

Legend

- Division
- Repeater
- Staging Area
- Completed Dozer Line
- Completed Line
- Hand Line
- Road as Completed Line
- Other

JAD
2248 Hours
Aug 22, 2015

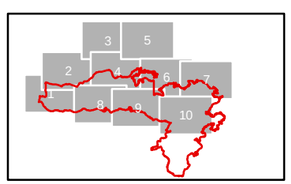

N

1:24,000

Miles

0 0.3 0.6

Briefing

IR

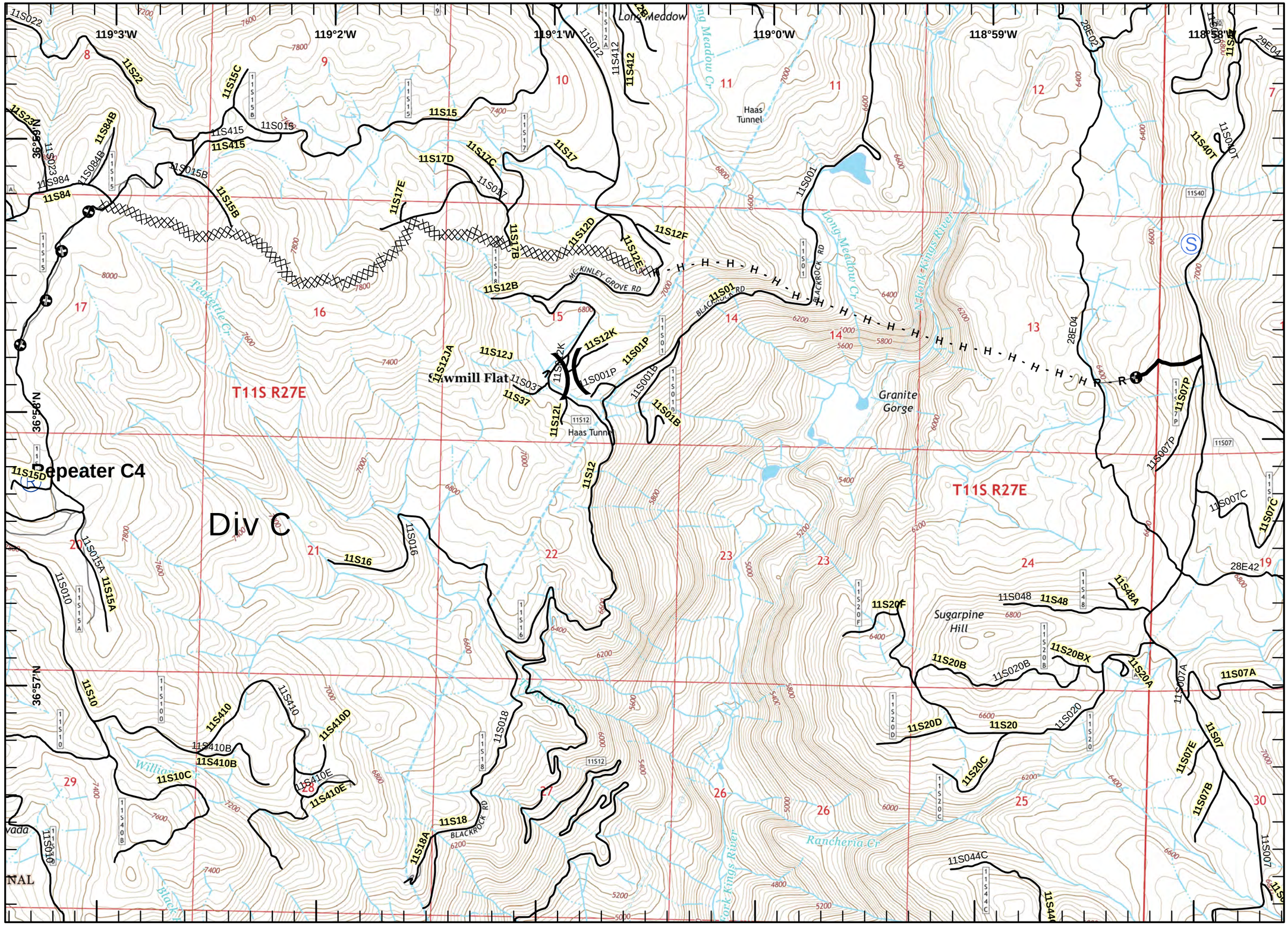

Rough Fire
North Zone
CA-SNF-001746
NAD83 Datum
August 23, 2015 Day
49,440 Acres
Page 4 of 10

Legend

- Drop Point
- Lookout
- Mobile Weather Unit
- Sling Site
- Uncontrolled Fire Edge
- Completed Dozer Line
- Completed Line
- Active Burnout

JAD
2248 Hours
Aug 22, 2015

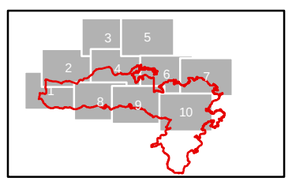

N

1:24,000

Miles

0 0.3 0.6

Briefing

IR

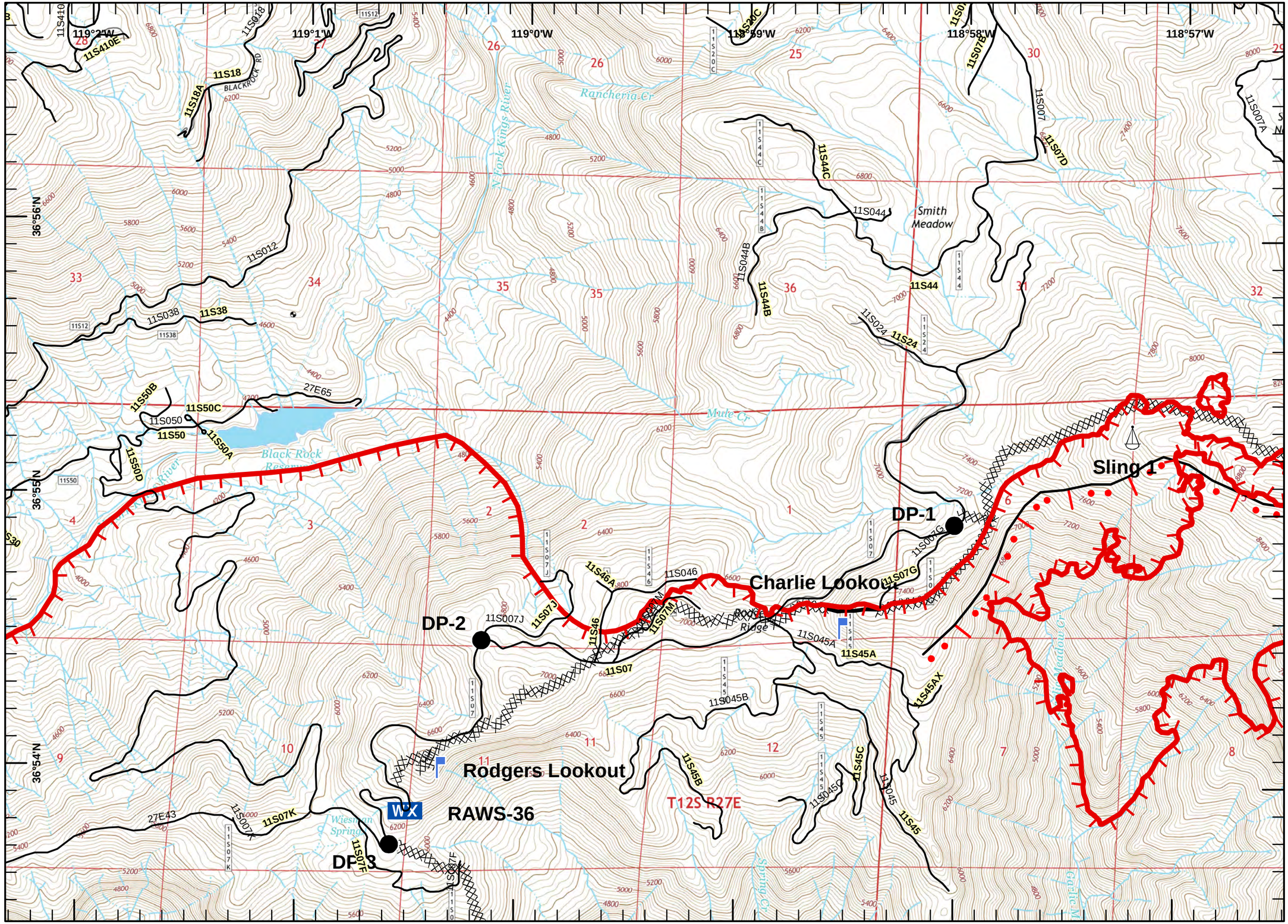

Rough Fire
North Zone
CA-SNF-001746
NAD83 Datum
August 23, 2015 Day
49,440 Acres
Page 5 of 10

Legend

Division

Staging Area

Completed Line

H Hand Line

R Road as Completed Line

Other

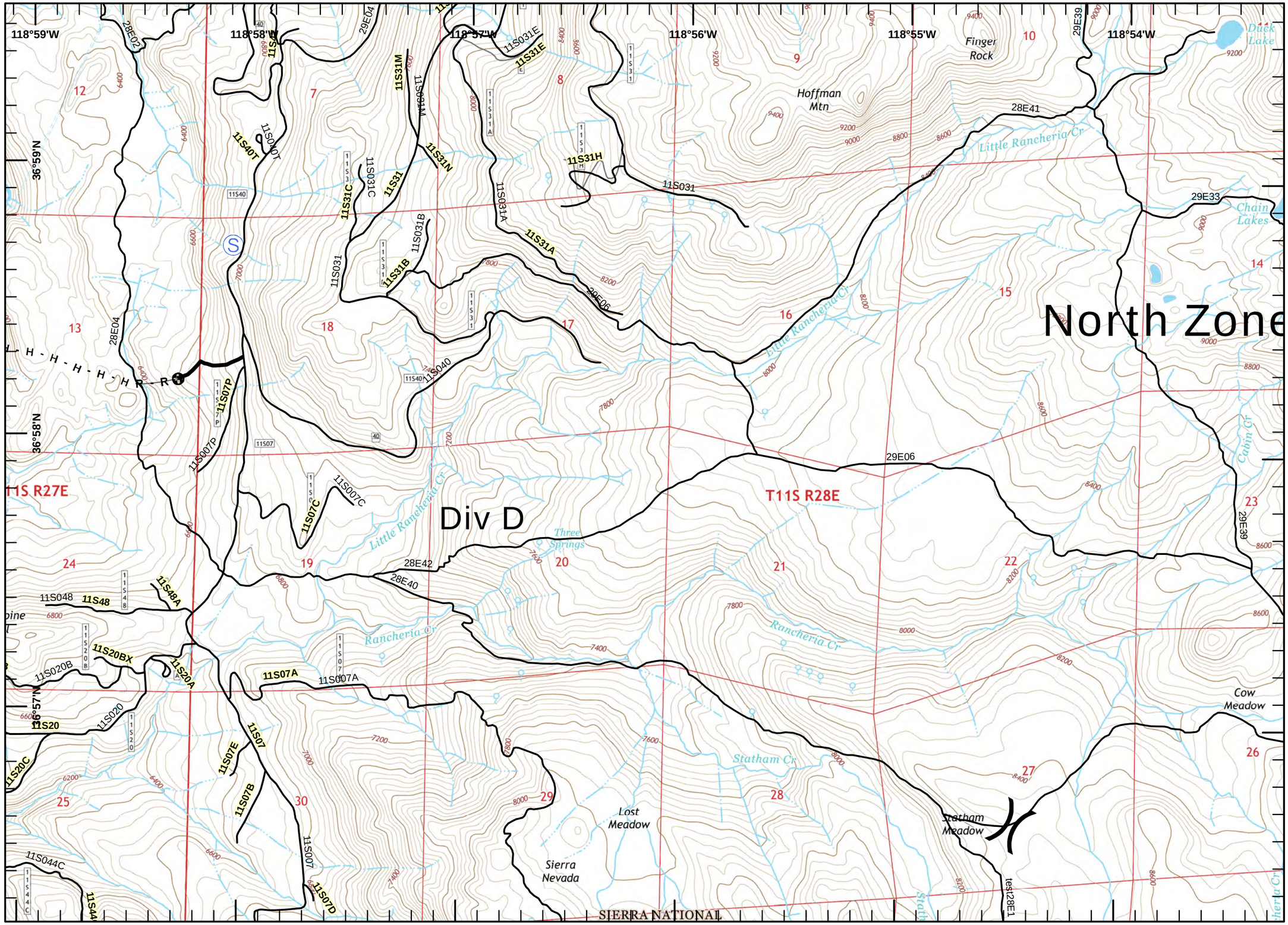

JAD
2248 Hours
Aug 22, 2015

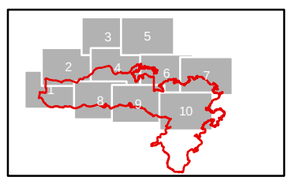

N

1:24,000

Miles

0 0.3 0.6

Briefing

IR

Rough Fire
North Zone
CA-SNF-001746
NAD83 Datum
August 23, 2015 Day
49,440 Acres
Page 6 of 10

Legend

- Camp
- Helispot
- Repeater
- Safety Zone
- Sling Site
- Uncontrolled Fire Edge
- Completed Dozer Line
- Active Burnout
- Other

JAD
2248 Hours
Aug 22, 2015

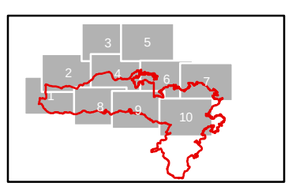

N

1:24,000

Miles

0 0.3 0.6

Briefing

IR

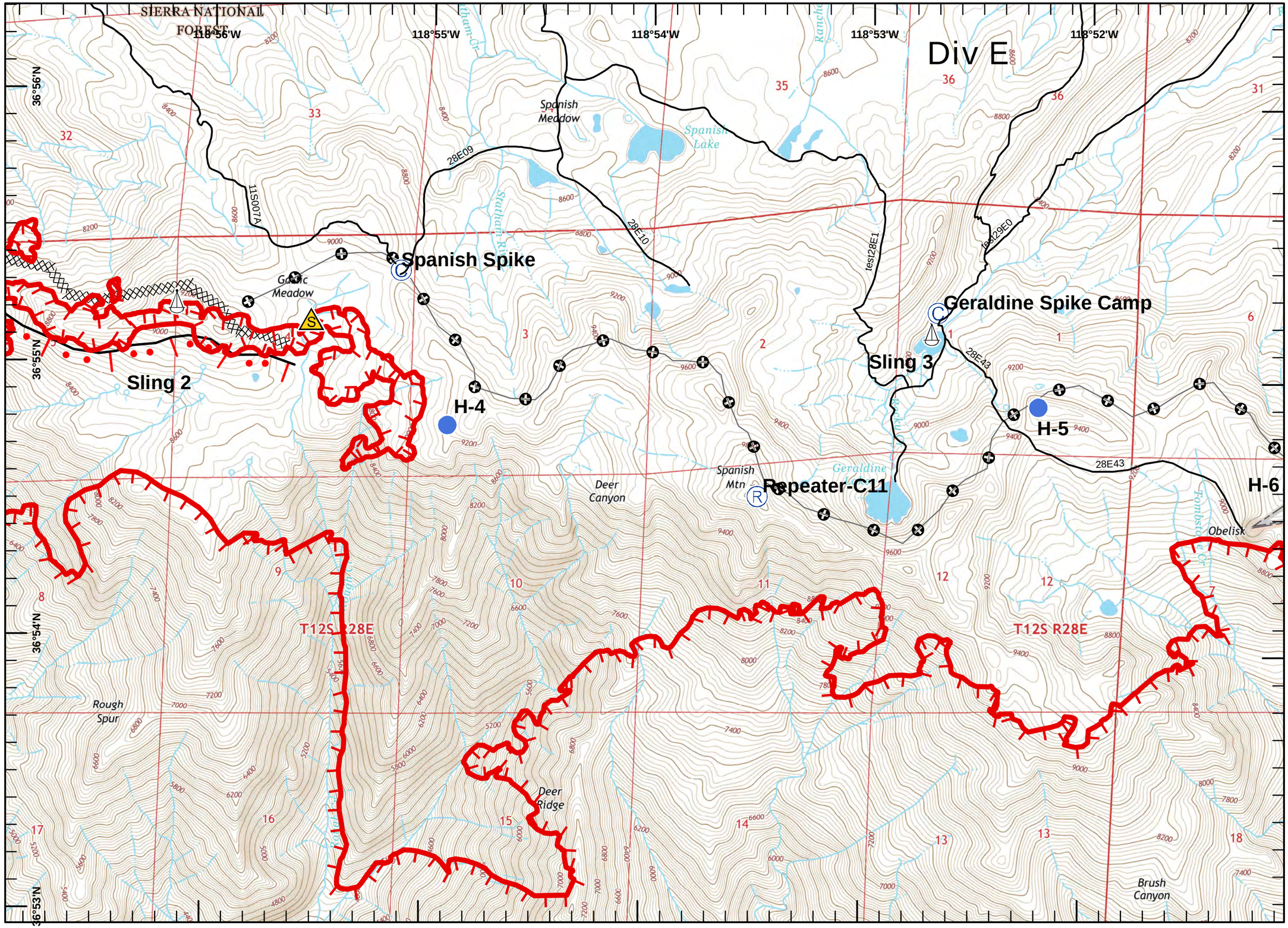

Rough Fire
North Zone
CA-SNF-001746
NAD83 Datum
August 23, 2015 Day
49,440 Acres
Page 7 of 10

Legend

- Division
- Zone
- Helispot
- Uncontrolled Fire Edge
- Other

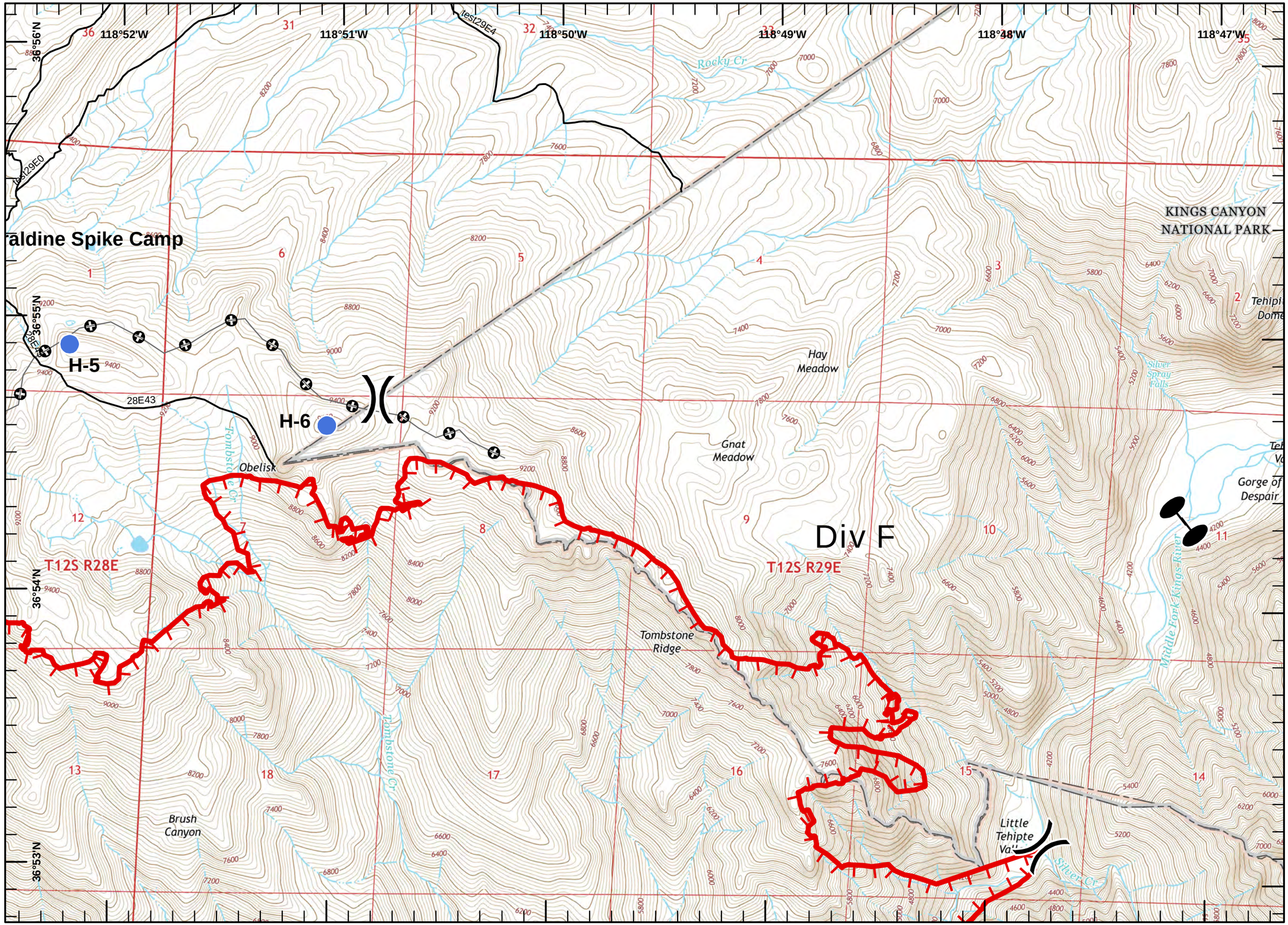

JAD
2249 Hours
Aug 22, 2015

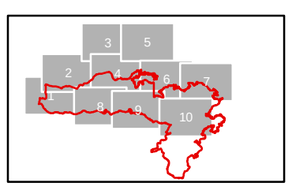

N

1:24,000

Miles

0 0.3 0.6

Briefing

IR

Rough Fire
North Zone
CA-SNF-001746
NAD83 Datum
August 23, 2015 Day
49,440 Acres
Page 8 of 10

Legend

- Division
- Camp
- Drop Point
- Helispot
- Mobile Weather Unit
- Uncontrolled Fire Edge
- Completed Dozer Line
- Planned Fire Line

JAD
2249 Hours
Aug 22, 2015

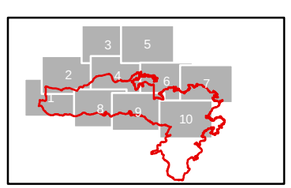

N

1:24,000

Miles

0 0.3 0.6

Briefing

IR

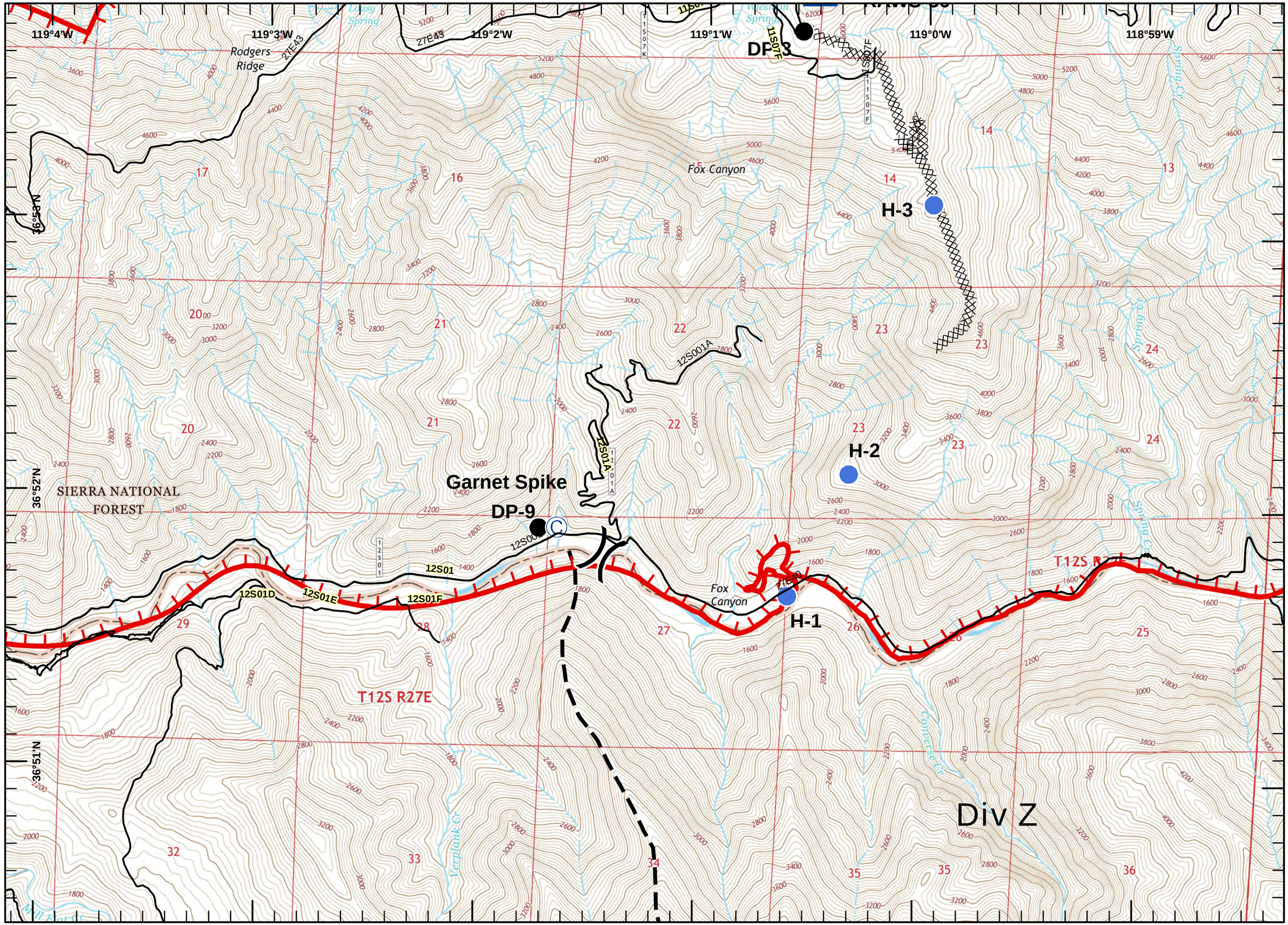

Rough Fire
North Zone
CA-SNF-001746
NAD83 Datum
August 23, 2015 Day
49,440 Acres
Page 9 of 10

Legend

Division

Helispot

Uncontrolled Fire Edge

Completed Dozer Line

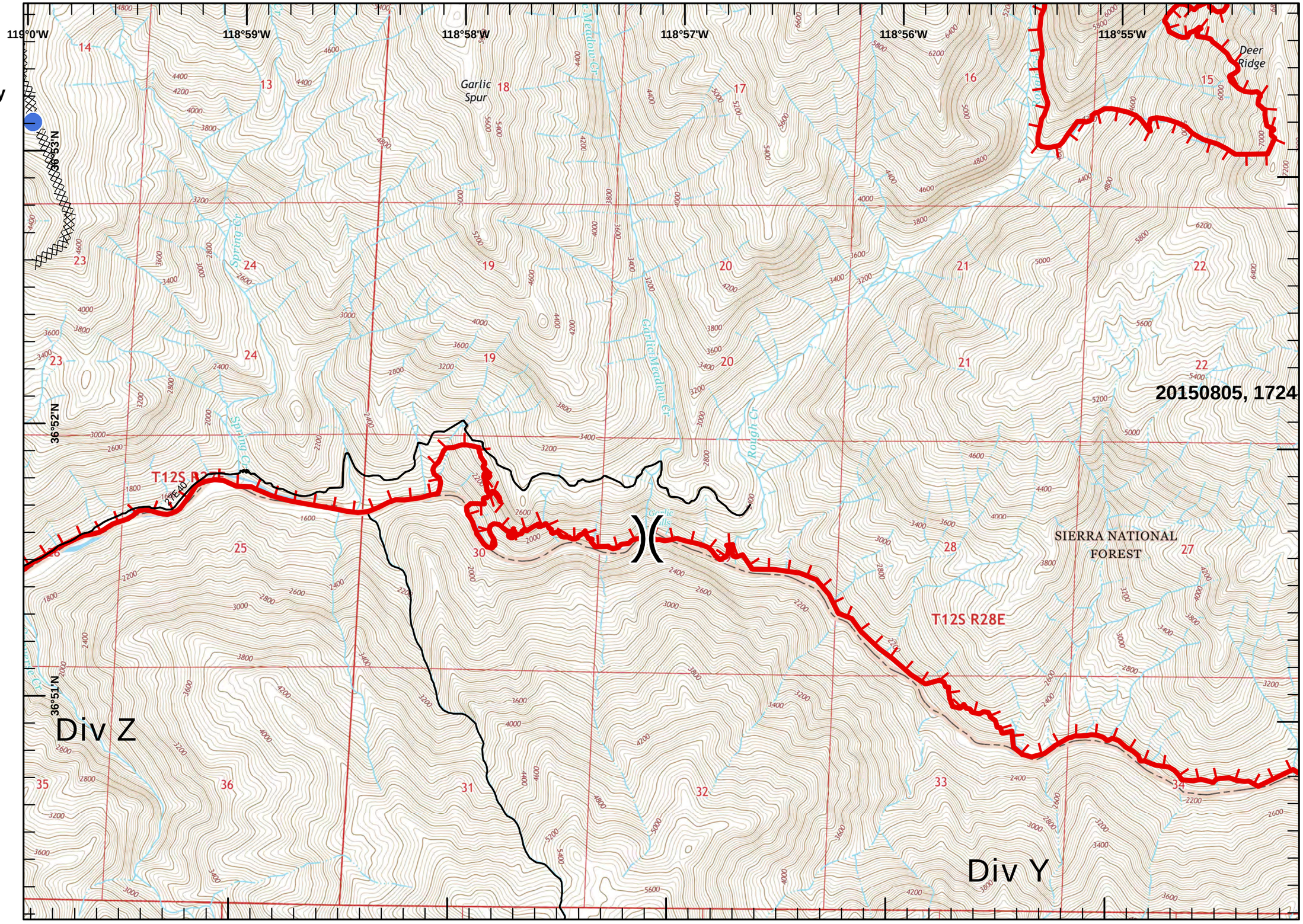

JAD
2249 Hours
Aug 22, 2015

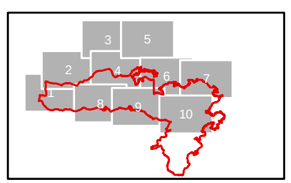

N

1:24,000

Miles

0 0.3 0.6

Briefing

IR

Rough Fire
North Zone
CA-SNF-001746
NAD83 Datum
August 23, 2015 Day
49,440 Acres
Page 10 of 10

Legend

- Division
- Aerial Hazard
- Drop Point
- Fire Origin
- Helispot
- Mobile Weather Unit
- Uncontrolled Fire Edge
- Completed Dozer Line
- Completed Line

JAD
2249 Hours
Aug 22, 2015

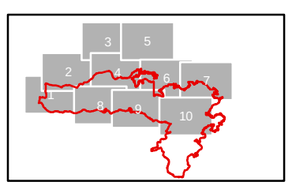

N

1:24,000

Miles

0 0.3 0.6

Briefing
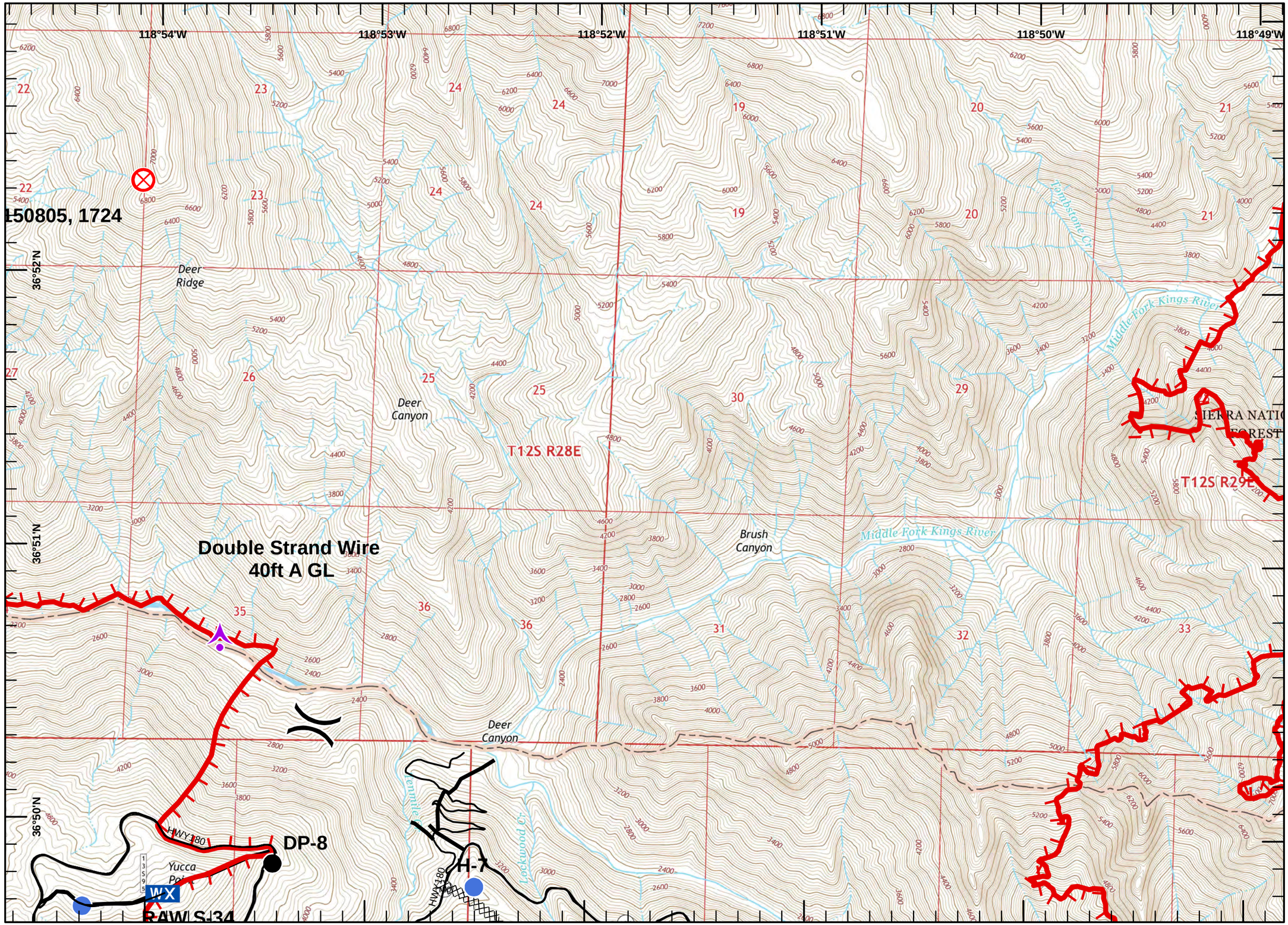
IR