Rough Fire
North Zone
CA-SNF-001746
NAD83 Datum
August 21, 2015 Day
37,610 Acres

Legend

- Division
- Zone
- Drop Point
- Uncontrolled Fire Edge

JAD
2151 Hours
Aug 20, 2015

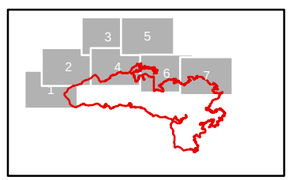

N

1:24,000

Miles

0 0.3 0.6

Briefing

IR

Div A

Div B

Balch Camp

Rodgers Crossing

DP-10

Kirch Flat

The Basin

Bear Wallow

Mill Flat

T12S R26E

T12S R26E

Sycamore Springs Ck

North Fork Kings River

N Fork Kings River

S Fork Kings River

119°9'W 119°8'W 119°7'W 119°6'W 119°5'W 119°4'W

36°54'N 36°53'N 36°52'N

Rough Fire
North Zone
CA-SNF-001746
NAD83 Datum
August 21, 2015 Day
37,610 Acres
Page 2 of 7

Legend

Division

Uncontrolled Fire Edge

JAD
2151 Hours
Aug 20, 2015

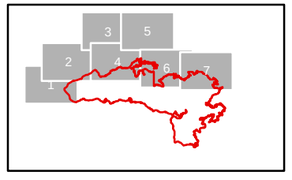

N

1:24,000

Miles

0 0.3 0.6

Briefing

IR

119°7'W 119°6'W 119°5'W 119°4'W 119°3'W 119°2'W

36°56'N 36°55'N 36°54'N

Div A

Div B

Div C

Balch Camp

Balch Tunnel

Indian Rock

Patterson Bluffs

Black Rock

Rodgers Ridge

Lousy Spring

Sierra Nevada

SIERRA NATIONAL FOREST

ROSS CROSSING RD

BLACKROCK RD

Bear Wallow Cr

Basin Cr

Patterson Cr

Weir Cr

Williams Cr

Black Rock Cr

N Fork Kings River

North Fork Kings River

T12S R26E

T12S R27E

Rough Fire
North Zone
CA-SNF-001746
NAD83 Datum
August 21, 2015 Day
37,610 Acres

Legend

)(Division

Ⓡ Repeater

Ⓢ Staging Area

JAD
2151 Hours
Aug 20, 2015

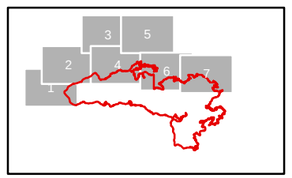

N

1:24,000

Miles

0 0.3 0.6

Briefing **IR**

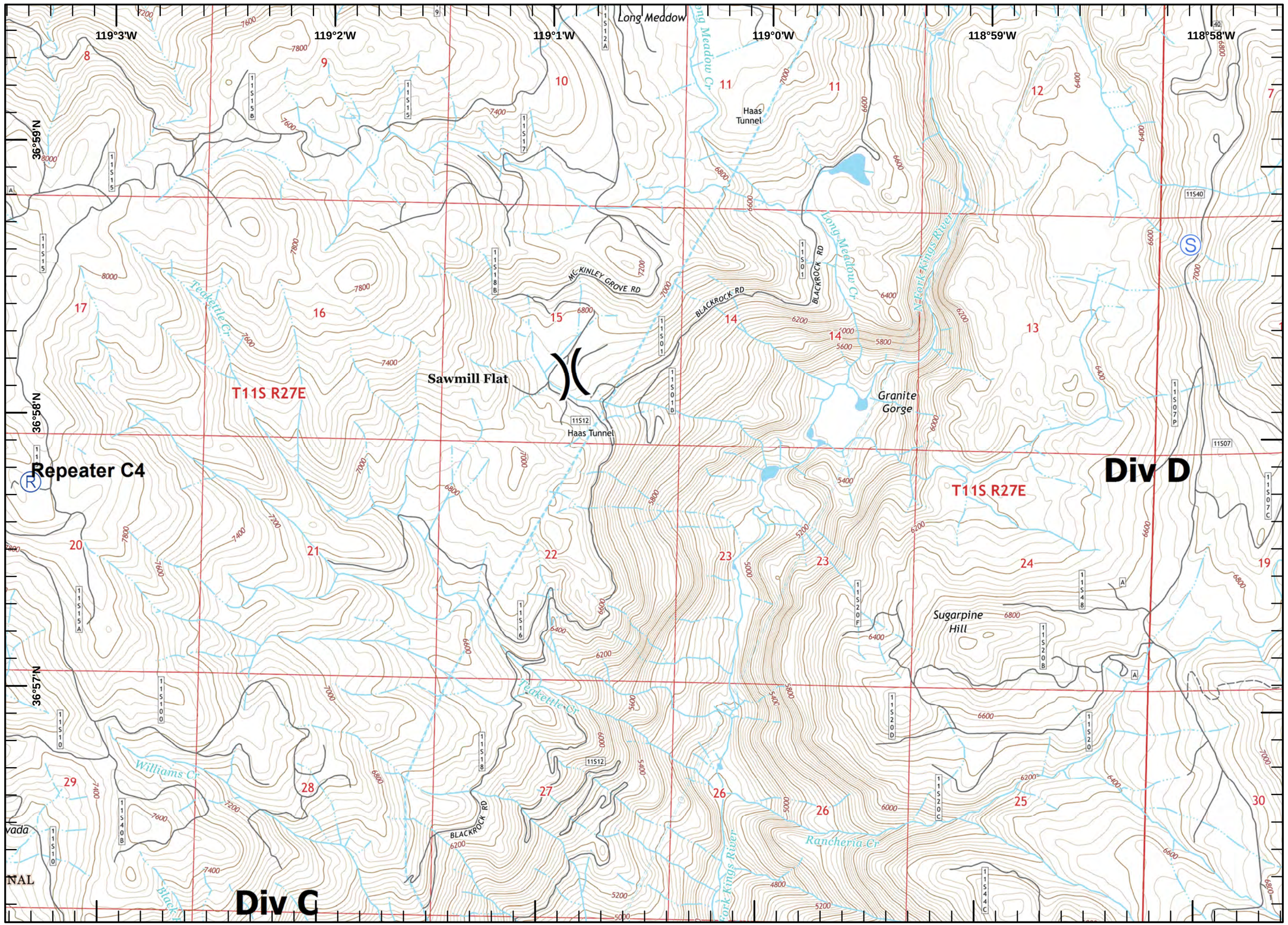

Rough Fire
North Zone
CA-SNF-001746
NAD83 Datum
August 21, 2015 Day
37,610 Acres
Page 4 of 7

Legend

- Drop Point
- Lookout
- WX Mobile Weather Unit
- Sling Site
- Uncontrolled Fire Edge
- Completed Dozer Line
- Completed Line
- Active Burnout

JAD
2151 Hours
Aug 20, 2015

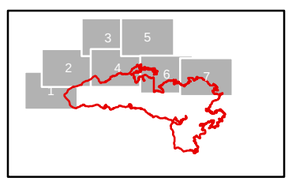

N

1:24,000

Miles

0 0.3 0.6

Briefing

IR

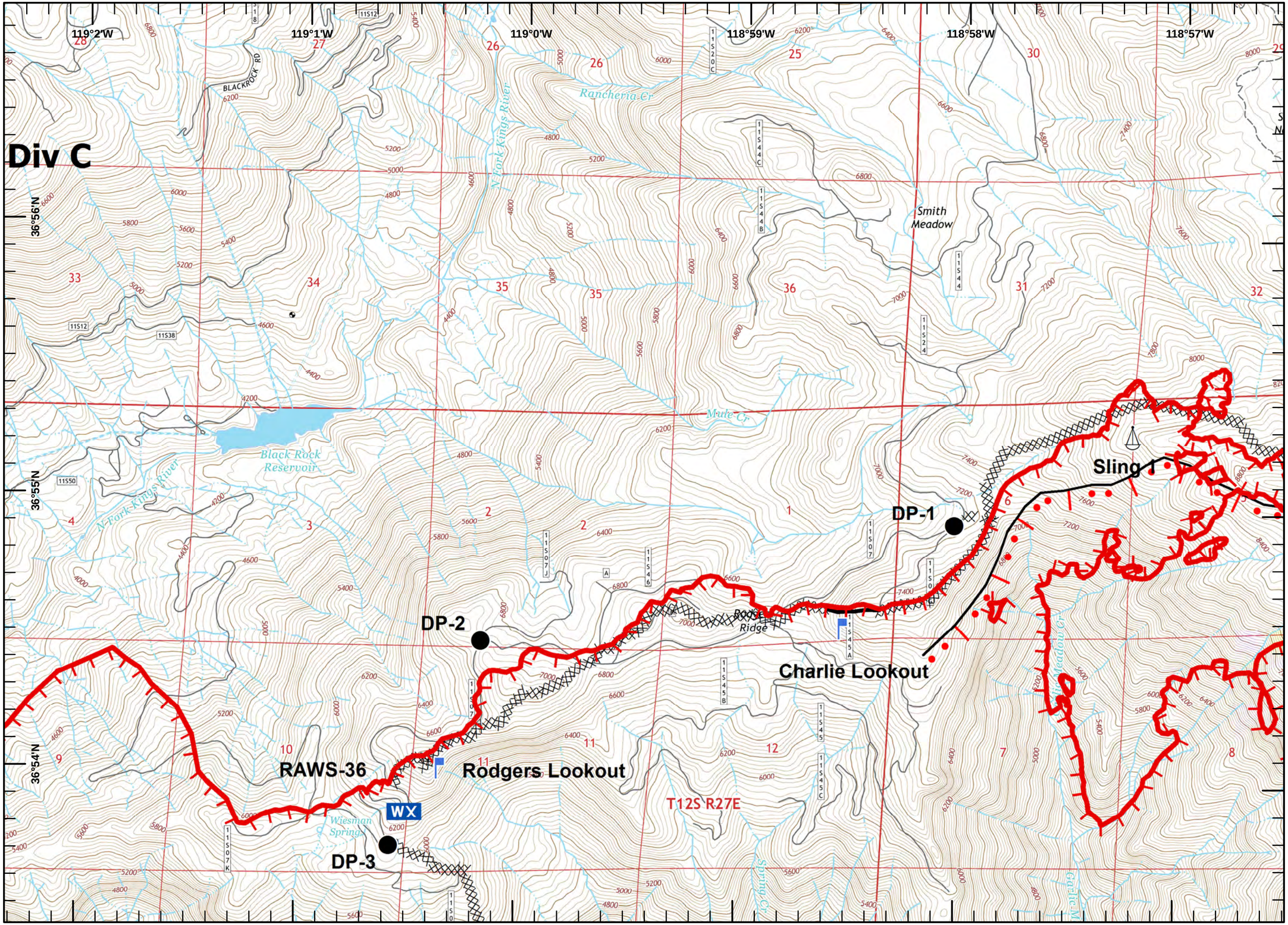

Rough Fire
North Zone
CA-SNF-001746
NAD83 Datum
August 21, 2015 Day
37,610 Acres
Page 5 of 7

Legend

)(Division

S Staging Area

JAD
2151 Hours
Aug 20, 2015

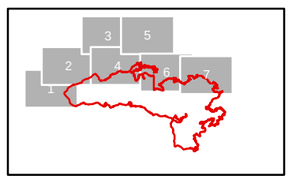

N

1:24,000

Miles

0 0.3 0.6

Briefing **IR**

North Zone

Div D

T11S R27E

T11S R28E

118°59'W 118°58'W 118°57'W 118°56'W 118°55'W 118°54'W

36°59'N 36°58'N 36°57'N

Hoffman Mtn
Finger Rock
Duck Lake
Little Rancheria Cr
Chain Lakes
Rancheria Cr
Three Springs
Statham Cr
Cow Meadow
Lost Meadow
Statham Meadow
Sierra Nevada
Cabin Cr

SIERRA NATIONAL

Rough Fire
North Zone
CA-SNF-001746
NAD83 Datum
August 21, 2015 Day
37,610 Acres

Legend

- Camp
- Helispot
- Repeater
- Safety Zone
- Sling Site
- Uncontrolled Fire Edge
- Completed Dozer Line
- Active Burnout
- Other

JAD
2151 Hours
Aug 20, 2015

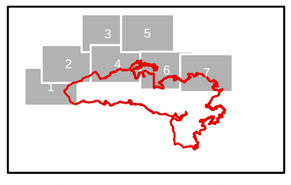

N

1:24,000

Miles

0 0.3 0.6

Briefing

IR

SIERRA NATIONAL FOREST

118°56'W 118°55'W 118°54'W 118°53'W 118°52'W

36°56'N 36°55'N 36°54'N 36°53'N

Spanish Meadow
Spanish Lake
Gothic Meadow
Spanish Spike
Div E
Geraldine Spike Camp
Sling 2
Sling 3
H-4
H-5
H-6
Repeater-C11
Spanish Mtn
Deer Canyon
Deer Ridge
Rough Spur
Brush Canyon
Obelisk
Rocky Ct
Tombstone Ct
T12S R28E
T12S R28E

Rough Fire
North Zone
CA-SNF-001746
NAD83 Datum
August 21, 2015 Day
37,610 Acres

Legend

- Division
- Zone
- Helispot
- Uncontrolled Fire Edge
- Other

JAD
2152 Hours
Aug 20, 2015

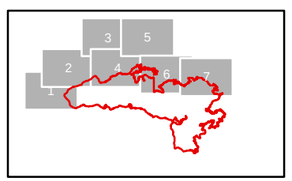

N

1:24,000

Miles

0 0.3 0.6

Briefing
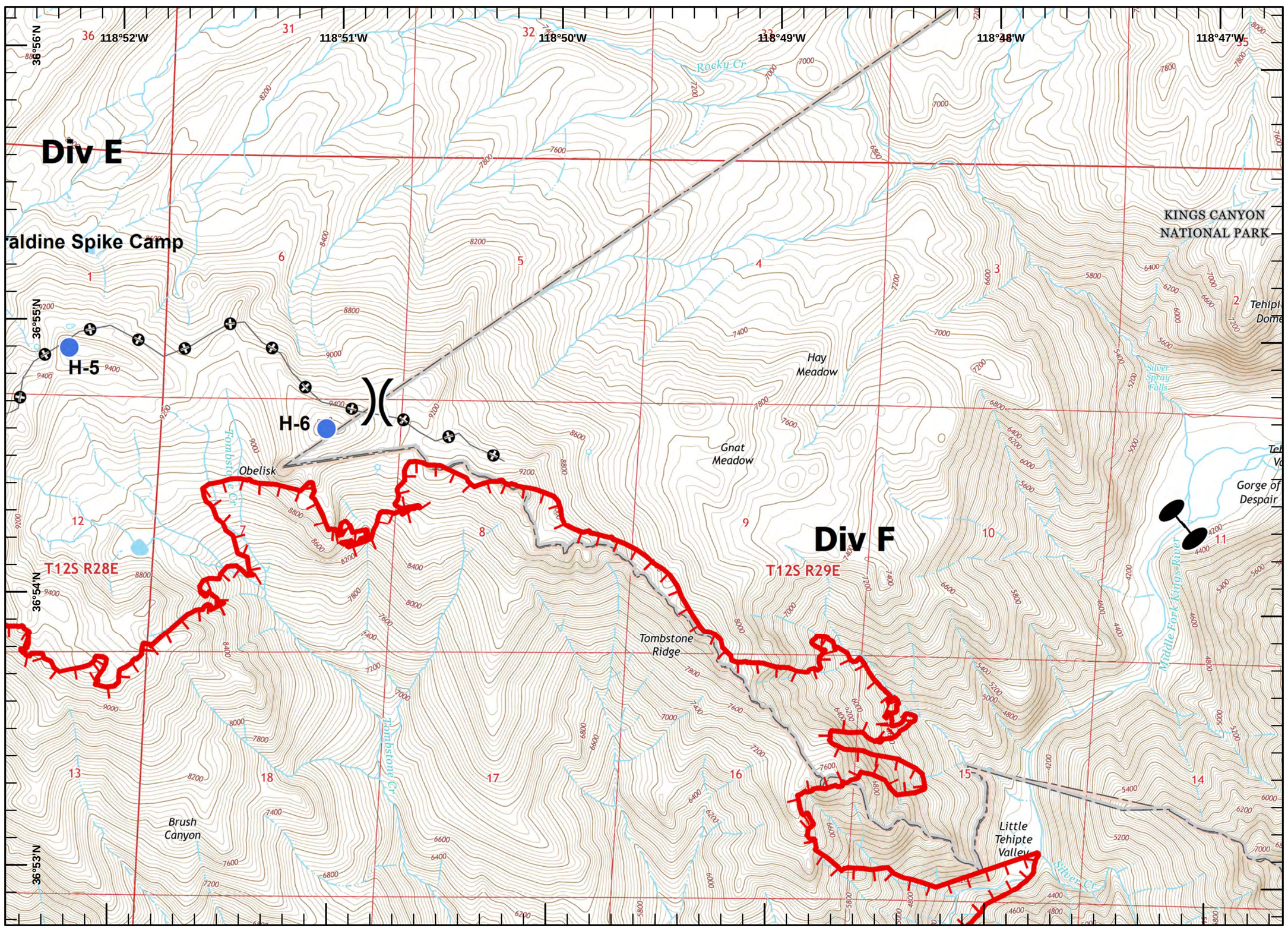
IR