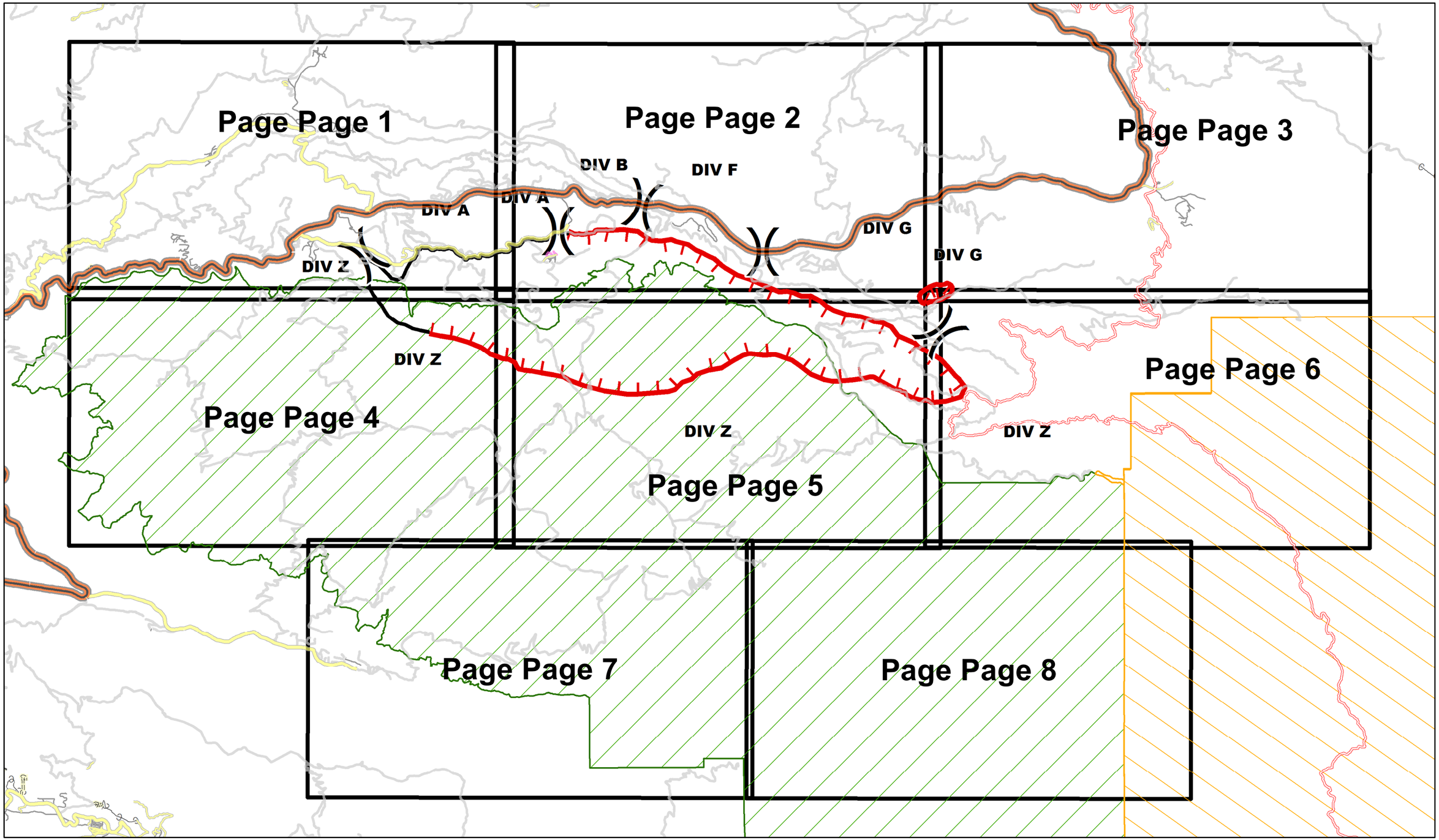

LAKE FIRE
CA-BDF-7894

June 19, 2015
Approx. 0600 hrs

IAP
Page Grid Index Map

Uncontrolled Fire Edge
Completed Line
Division
Bureau of Land Management
National Forest

N

Map Date: 6/19/2015
Map Time: 2:41:43 AM

So Cal Team 1, dc

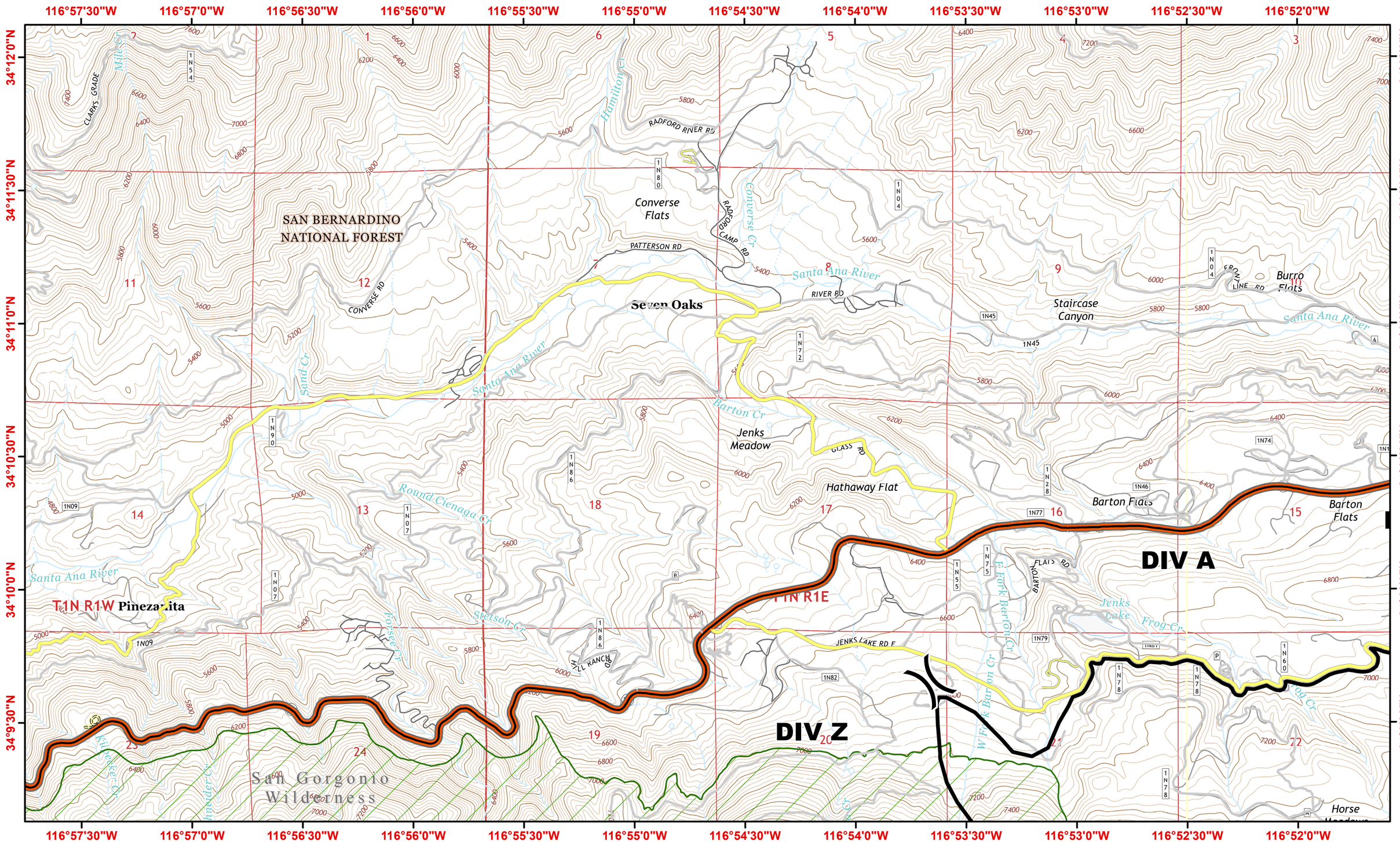

LAKE FIRE
CA-BDF-7894

June 19, 2015
Approx. 0600 hrs

IAP

Page 1 of 8

Uncontrolled Fire Edge

Completed Line

Division

Bureau of Land Management

National Forest

1:24,000

0 ½ 1 Miles

N

Map Date: 6/19/2015
Map Time: 2:32:17 AM

So Cal Team 1, dc

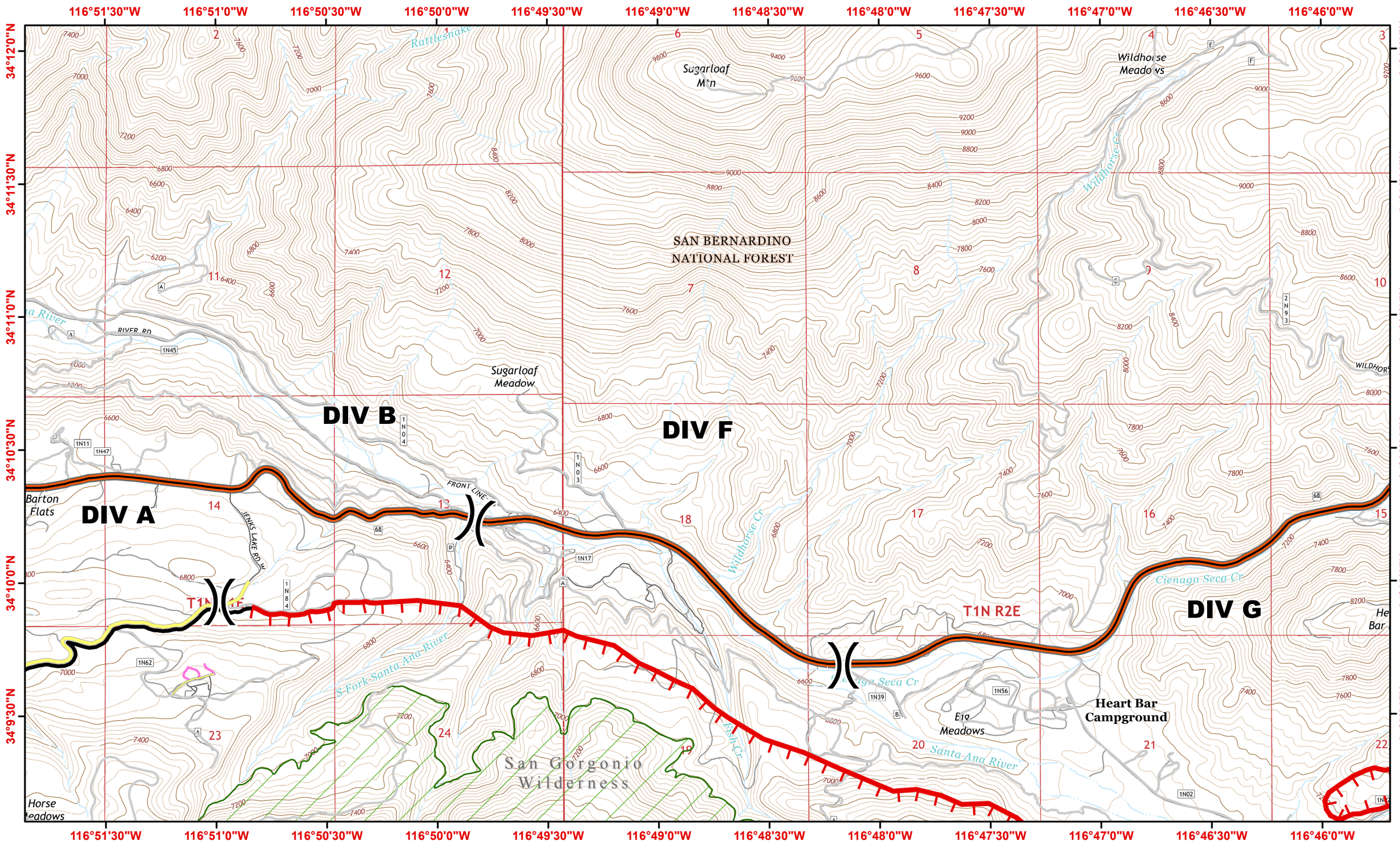

LAKE FIRE
CA-BDF-7894

June 19, 2015
Approx. 0600 hrs

IAP

Uncontrolled Fire Edge

Completed Line

Division

Bureau of Land Management

National Forest

1:24,000

0 ½ 1 Miles

N

Map Date: 6/19/2015
Map Time: 2:32:21 AM

So Cal Team 1, dc

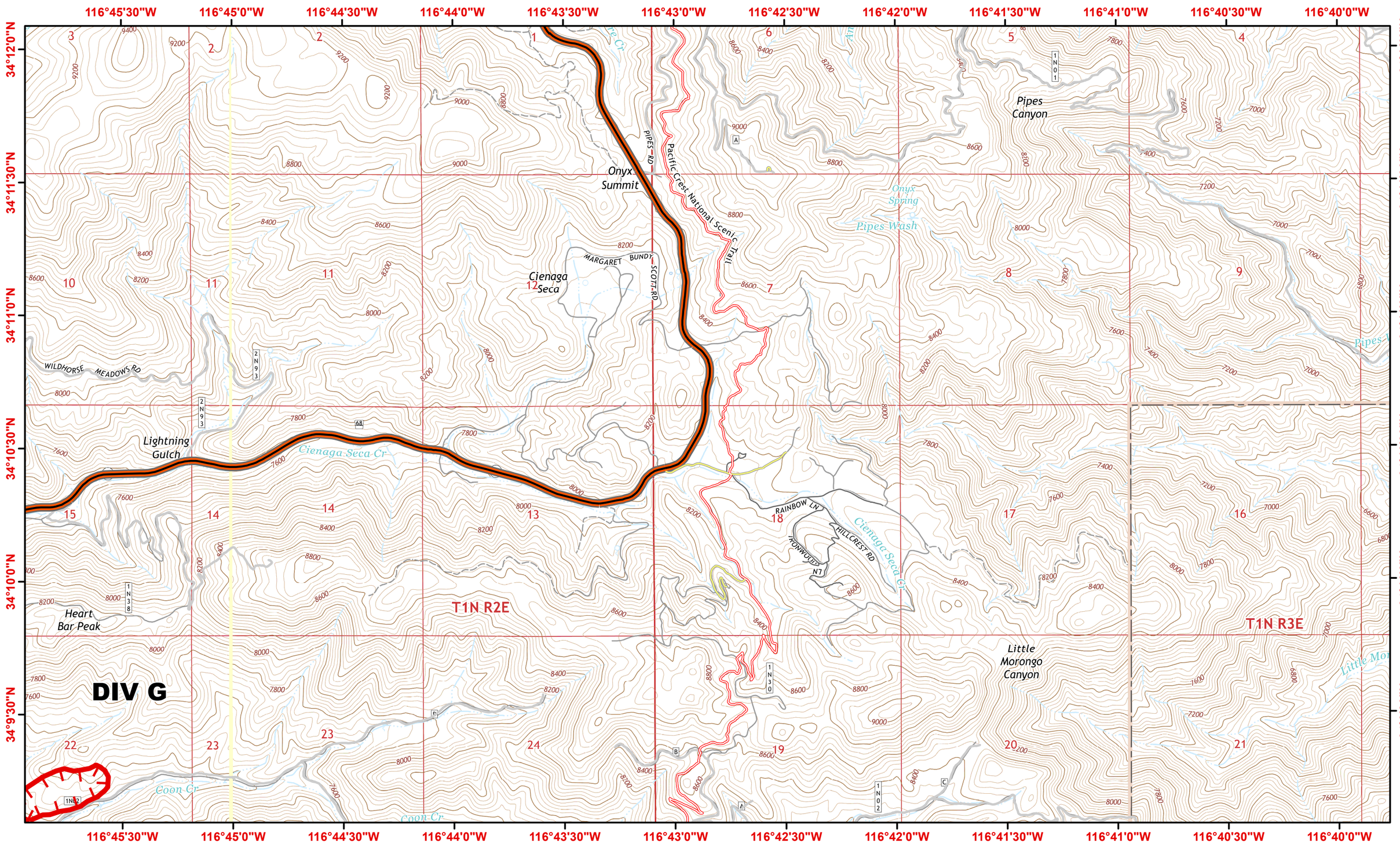

LAKE FIRE
CA-BDF-7894

June 19, 2015
Approx. 0600 hrs

IAP

Page 3 of 8

Uncontrolled Fire Edge

Completed Line

Division

Bureau of Land Management

National Forest

1:24,000

0 ½ 1 Miles

N

Map Date: 6/19/2015
Map Time: 2:32:24 AM

So Cal Team 1, dc

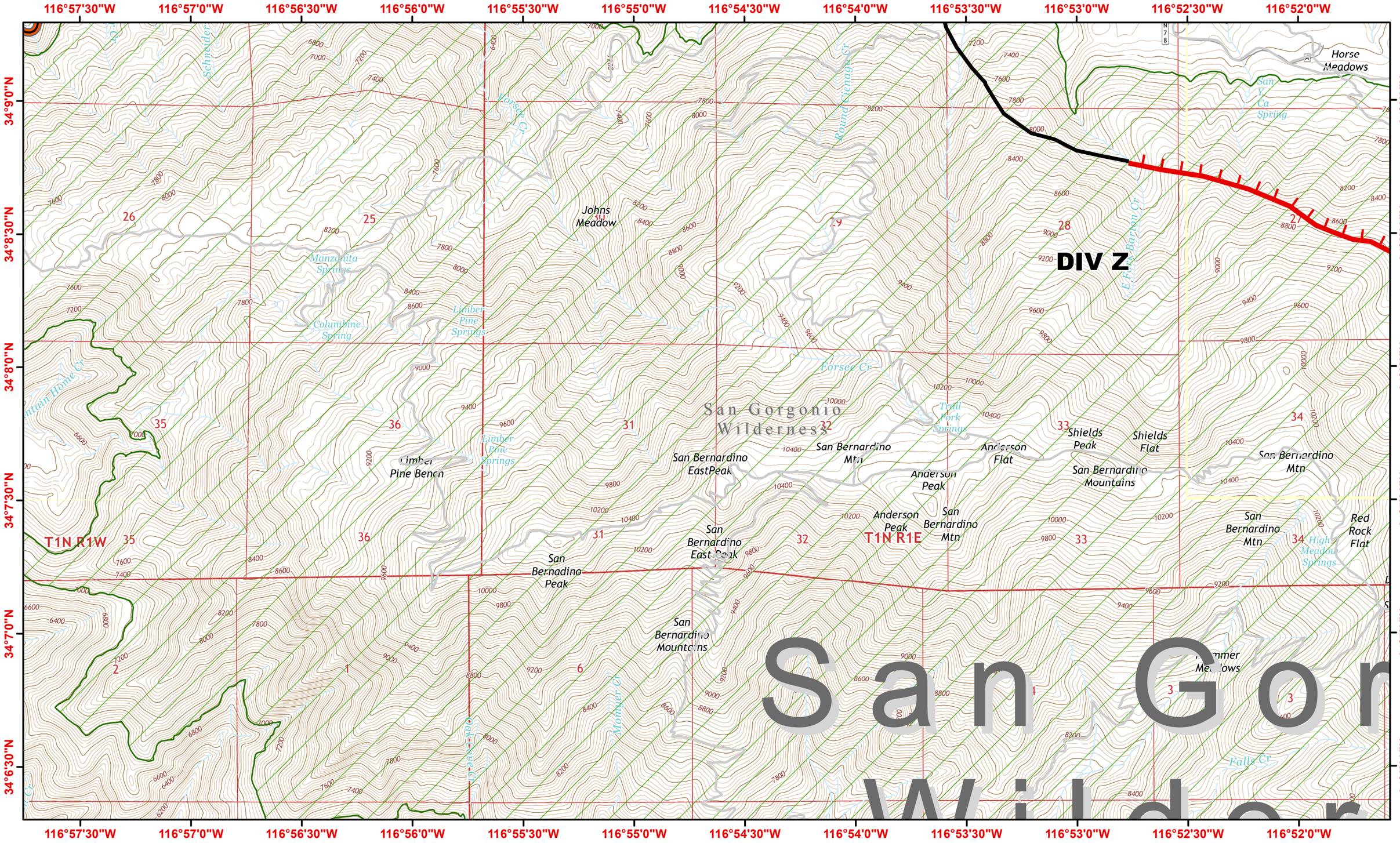

LAKE FIRE
CA-BDF-7894

June 19, 2015
Approx. 0600 hrs

IAP

Uncontrolled Fire Edge

Completed Line

Division

Bureau of Land Management

National Forest

1:24,000

0 ½ 1 Miles

N

Map Date: 6/19/2015
Map Time: 2:32:28 AM

So Cal Team 1, dc

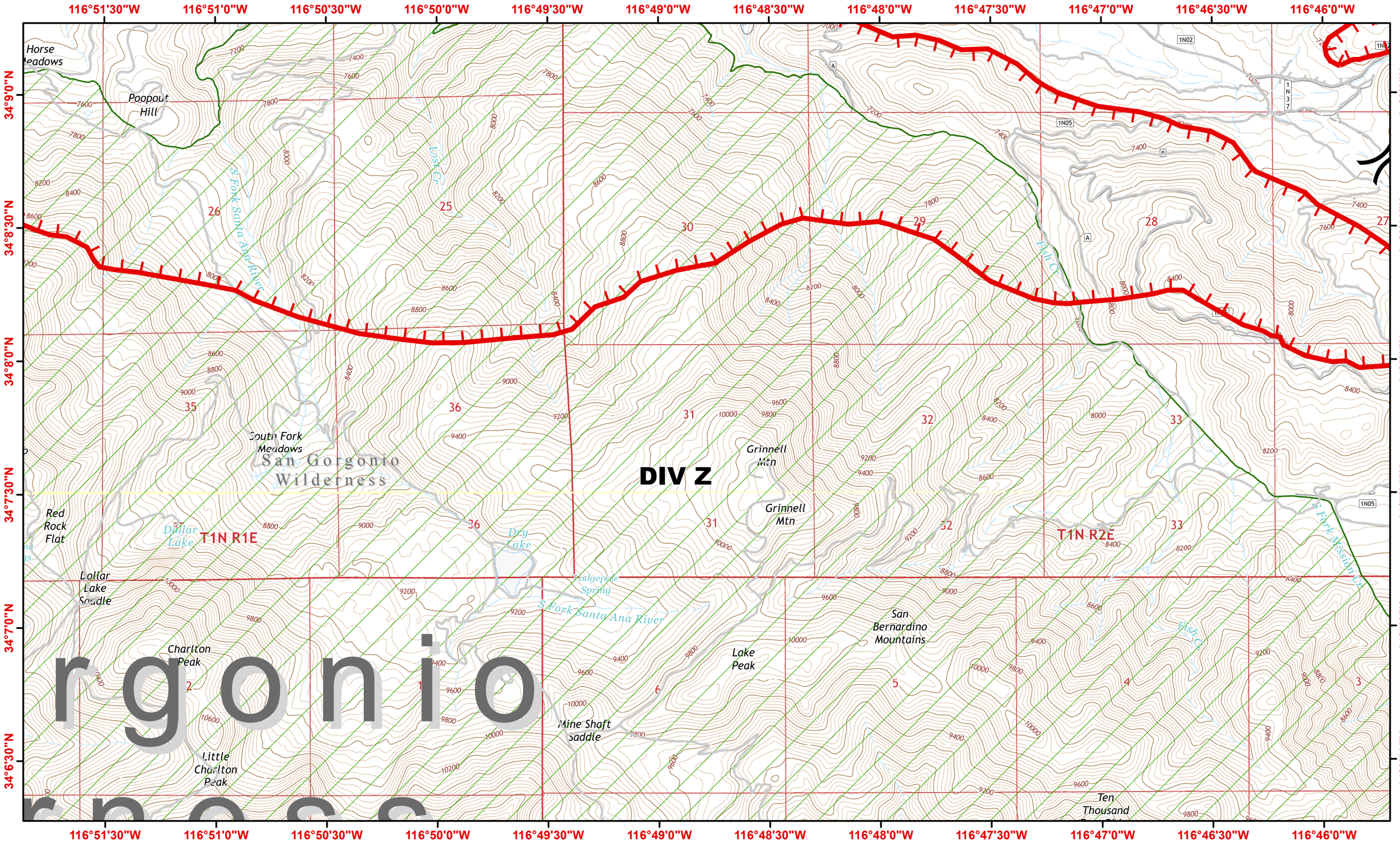

LAKE FIRE
CA-BDF-7894

June 19, 2015
Approx. 0600 hrs

IAP
Page 5 of 8

Uncontrolled Fire Edge
Completed Line
Division
Bureau of Land Management
National Forest

1:24,000
0 ½ 1 Miles

N

Map Date: 6/19/2015
Map Time: 2:32:34 AM

So Cal Team 1, dc

116°45'30"W 116°45'0"W 116°44'30"W 116°44'0"W 116°43'30"W 116°43'0"W 116°42'30"W 116°42'0"W 116°41'30"W 116°41'0"W 116°40'30"W 116°40'0"W

34°9'0"N 34°8'30"N 34°8'0"N 34°7'30"N 34°7'0"N 34°6'30"N

Coon Cr
Heart Bar Cr
Pacific Crest National Scenic Trail
N Fork Mission Cr
S Fork Mission Cr
Big Morongo Canyon
Big Morongo Cr
San Gorgonio Wilderness
San Bernardino Mountains

DIV Z

T1N R2E T1N R3E

1N02 1N05

IAP
Page 6 of 8

LAKE FIRE
CA-BDF-7894

June 19, 2015
Approx. 0600 hrs

Uncontrolled Fire Edge
Completed Line
Division
Bureau of Land Management
National Forest

1:24,000
0 ½ 1 Miles

N

Map Date: 6/19/2015
Map Time: 2:32:38 AM

So Cal Team 1, dc

Wilderness

116°54'0"W 116°53'30"W 116°53'0"W 116°52'30"W 116°52'0"W 116°51'30"W 116°51'0"W 116°50'30"W 116°50'0"W 116°49'30"W 116°49'0"W 116°48'30"W

34°6'0"N 34°5'30"N 34°5'0"N 34°4'30"N 34°4'0"N 34°3'30"N

San Gorgonio Wilderness

Dobbs Peak

Jep- Peak

San Gorgonio Mtn

The Tarn

Falls Cr

Vivian Cr

High Cr

Rattlesnake Cr

Big Falls

VALLEY OF THE FALLS DR

Camp Cr

E Fork Whitewater River

S Fork S Fork Whitewater River

Silverwood Falls

Mill Creek Canyon

Mill Creek Jumpoff

Galena Peak

Cuchillo Peak

Wanat Peak

Little San Gorgonio Peak

T1S R1E

SAN BERNARDINO NATIONAL FOREST

LAKE FIRE
CA-BDF-7894

June 19, 2015
Approx. 0600 hrs

IAP

Uncontrolled Fire Edge

Completed Line

Division

Bureau of Land Management

National Forest

1:24,000

0 ½ 1 Miles

N

Map Date: 6/19/2015
Map Time: 2:32:42 AM

So Cal Team 1, dc

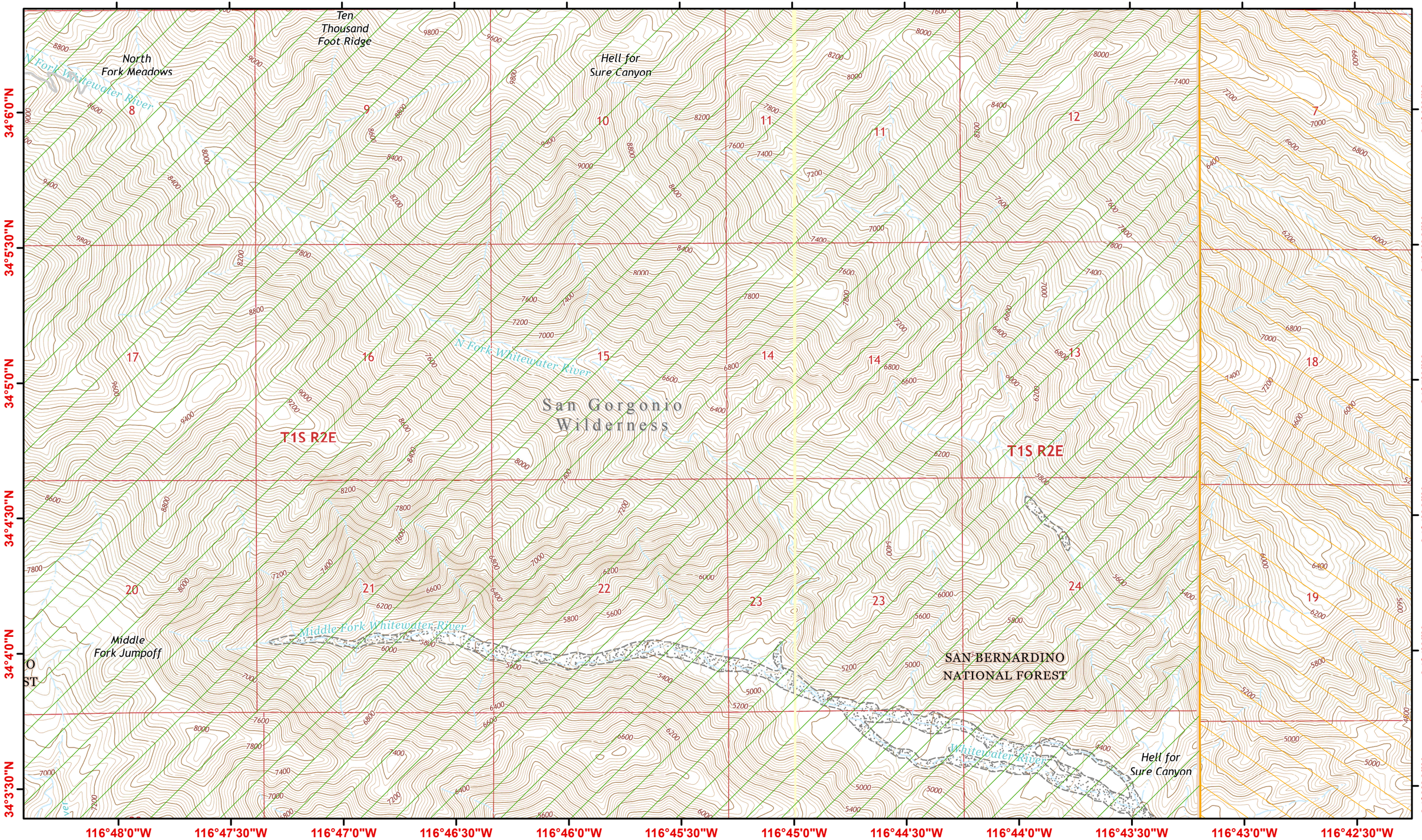

LAKE FIRE
CA-BDF-7894

June 19, 2015
Approx. 0600 hrs

IAP

Page 8 of 8

Uncontrolled Fire Edge

Completed Line

Division

Bureau of Land Management

National Forest

1:24,000

0 ½ 1 Miles

N

Map Date: 6/19/2015
Map Time: 2:32:47 AM

So Cal Team 1, dc