123°17'W 123°16'W 123°15'W 123°14'W 123°12'W 123°11'W 123°10'W 123°9'W 123°8'W

42°1'N 42°0'N 41°59'N 41°57'N 41°56'N 41°55'N 41°54'N 41°53'N 41°51'N 41°50'N

3

BRANCH II

H-4

1055 RD

DP-10

DIV P

DIV S

2

LICK

Windy Peak

DIV O

H-3

H-1

H-2

Fruit Mountain

FRUIT

Avalanche Gulch

HELLO

DIV W

DIV M

DIV J

BOUNDARY NRT TR

TR

1

WEST FORK SEIAD CREEK TR

FORT GOFF TR

PACIFIC CREST TRAIL TR

PORTUGUESE CREEK TR

DIV A

H-5

GOFF

Portuguese Creek

Fort Goff Creek

DARKEY CREEK TR

SEIAD CREEK RD

DP-30

DP-31

NO NAME TR

BRANCH I

Seiad Spike H-6

Fort Complex
CA-KNF-0005659
IAP
8/11/2012
DAY SHIFT
Datum: NAD 83

Division
Branch
Uncontrolled Fire Edge
PACIFIC CREST TRAIL
Other Trail
Main Route Between Branches
Camp
Drop Point
Helibase
Helispot

MAP INDEX

Miles
0 0.5 1

N

SoCal Team 1
August 10, 2012

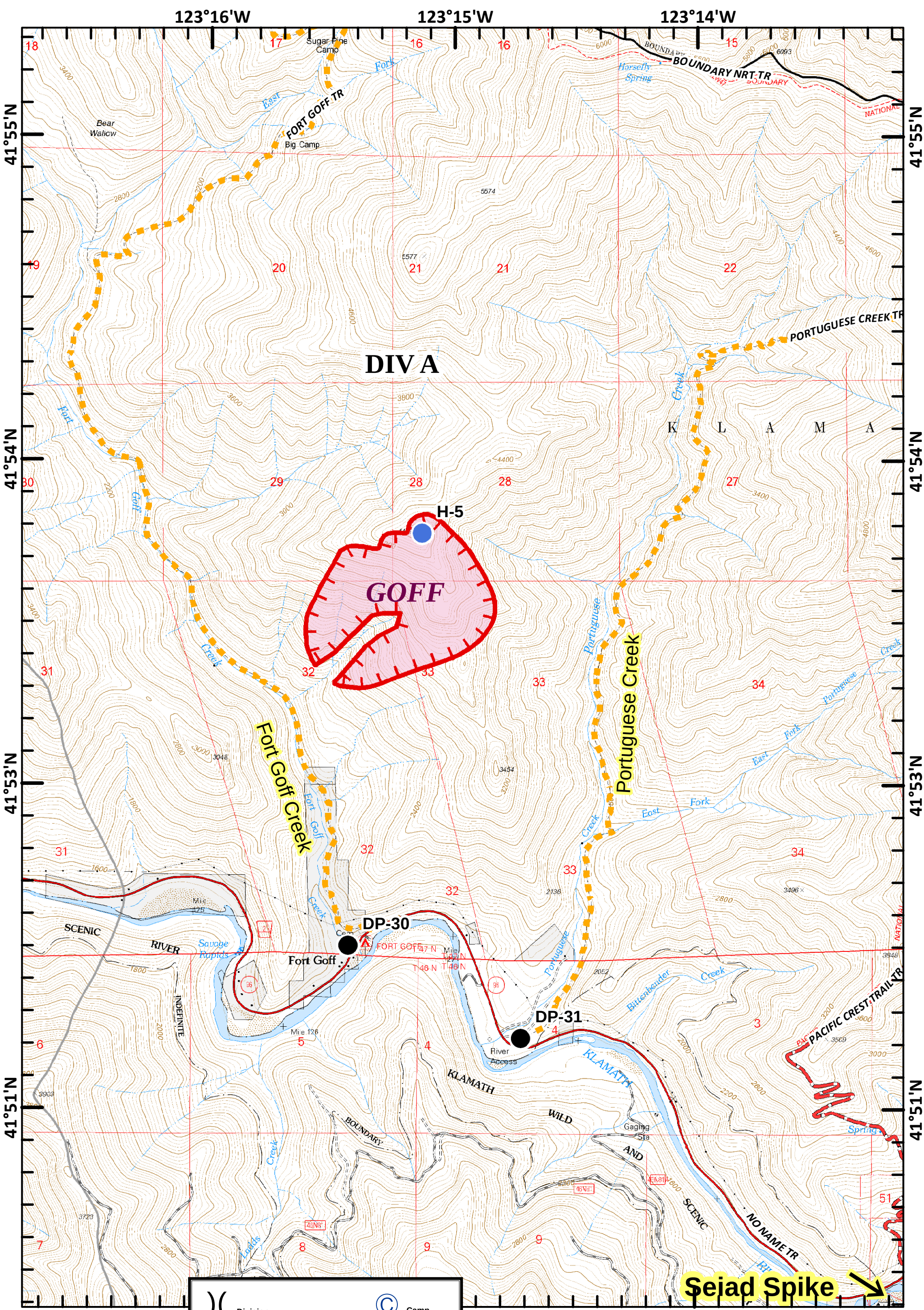

Fort Complex
CA-KNF-0005659
IAP
8/11/2012
DAY SHIFT
Datum: NAD 83

MAP
PAGE: GOFF

SoCal Team 1
August 10, 2012

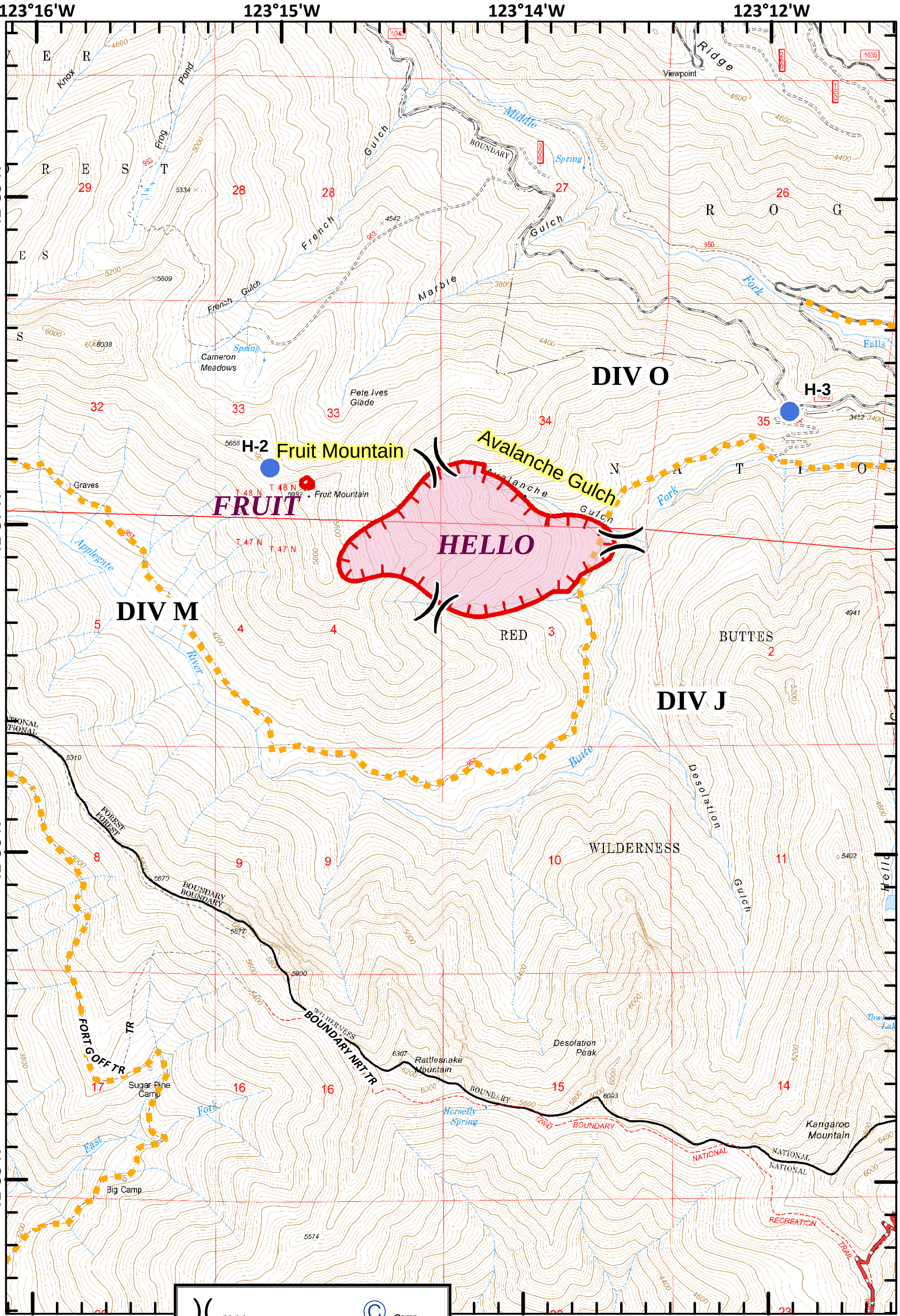

Fort Complex
CA-KNF-0005659
IAP
8/11/2012
DAY SHIFT
Datum: NAD 83

)(Division	Camp
][Branch	Drop Point
Uncontrolled Fire Edge	Helibase
PACIFIC CREST TRAIL	Helispot
Main Route Between Branches	
Closed Route	

Miles
0 0.5 1

MAP
PAGE: HELLO

SoCal Team 1
August 10, 2012

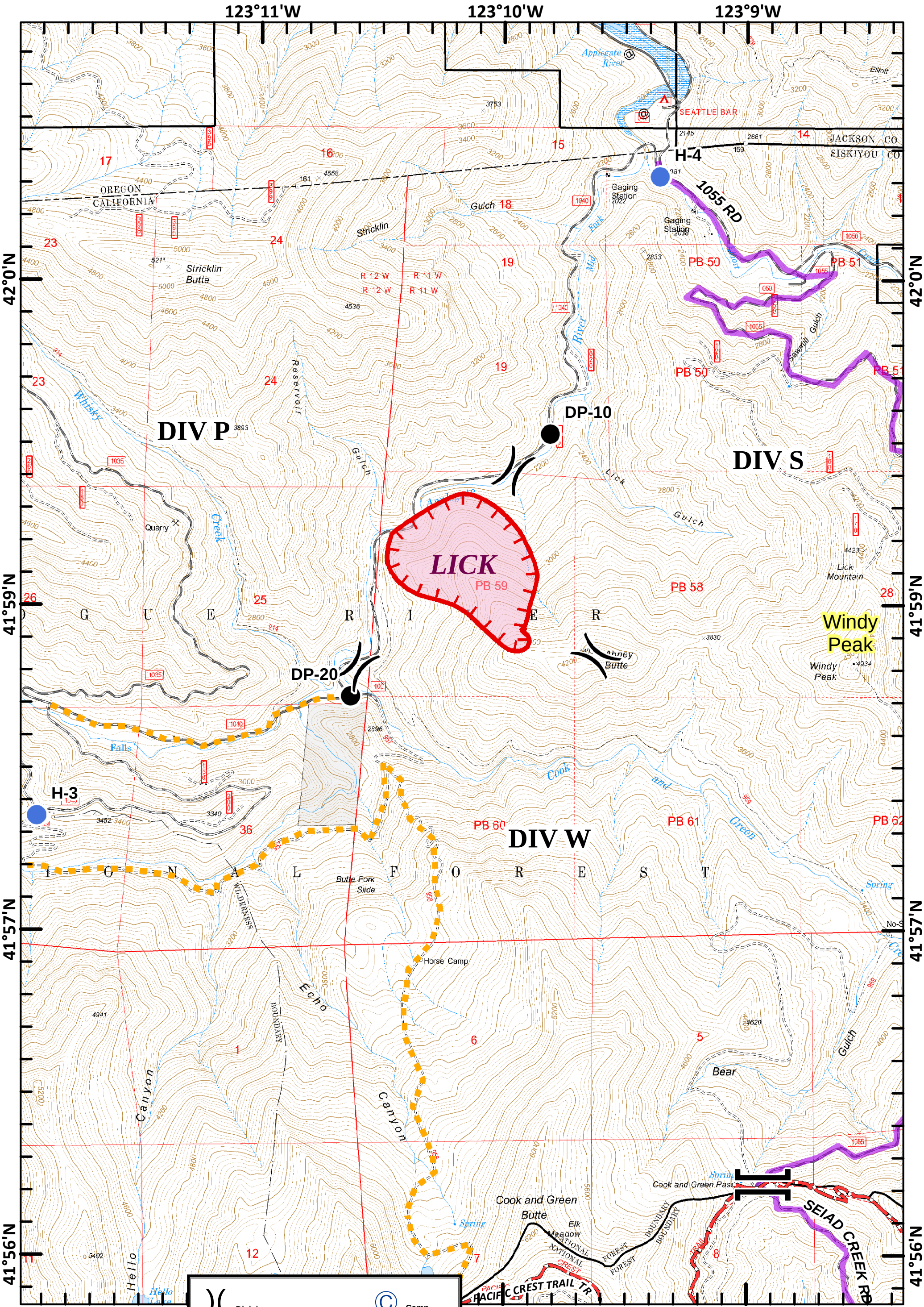

Fort Complex
CA-KNF-0005659
IAP
8/11/2012
DAY SHIFT
Datum: NAD 83

Division	Camp
Branch	Drop Point
Uncontrolled Fire Edge	Helibase
PACIFIC CREST TRAIL	Helispot
Main Route Between Branches	
Closed Route	

MAP
PAGE: LICK

SoCal Team 1
August 10, 2012