Clayton Incident
CA-LNU-007582
August 20, 2016
0700 - 0700

3,929 acres

IAP Map Index

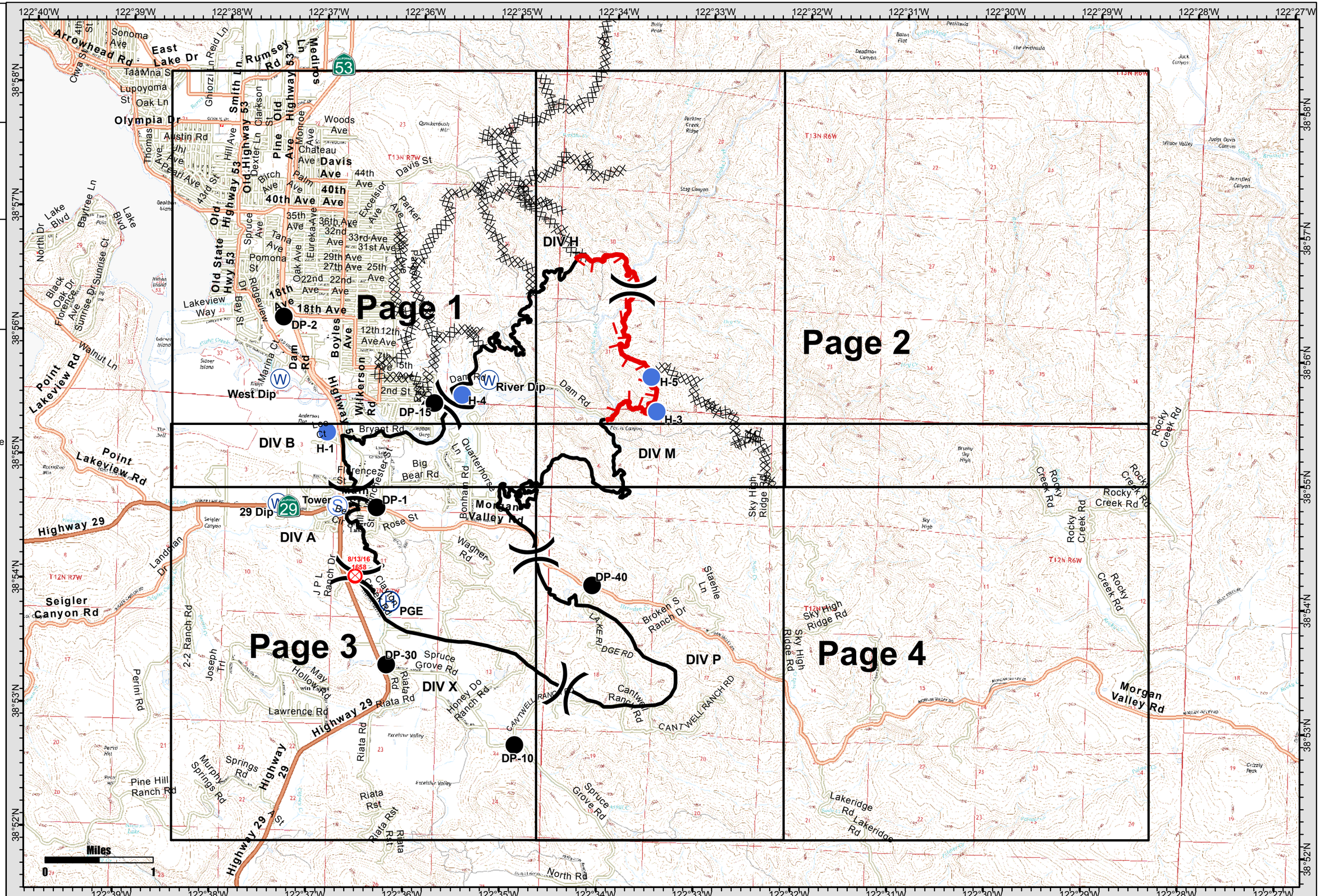

Division
Uncontrolled Fire Edge
Completed Line
Completed Dozer Line
Fire Origin
Drop Point
Helibase
Helispot
Staging Area
Water Source

1:50,000
Team 3 GIS
NAD 83

Clayton Incident
CA-LNU-007582
August 20, 2016
0700 - 0700
3,929 acres

IAP Map

Page 1

- Division
- Uncontrolled Fire Edge
- Completed Line
- Completed Dozer Line
- Fire Origin
- Drop Point
- Helibase
- Helispot
- Staging Area
- Water Source

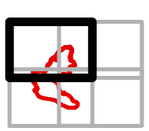

1:24,000
Team 3 GIS
NAD 83

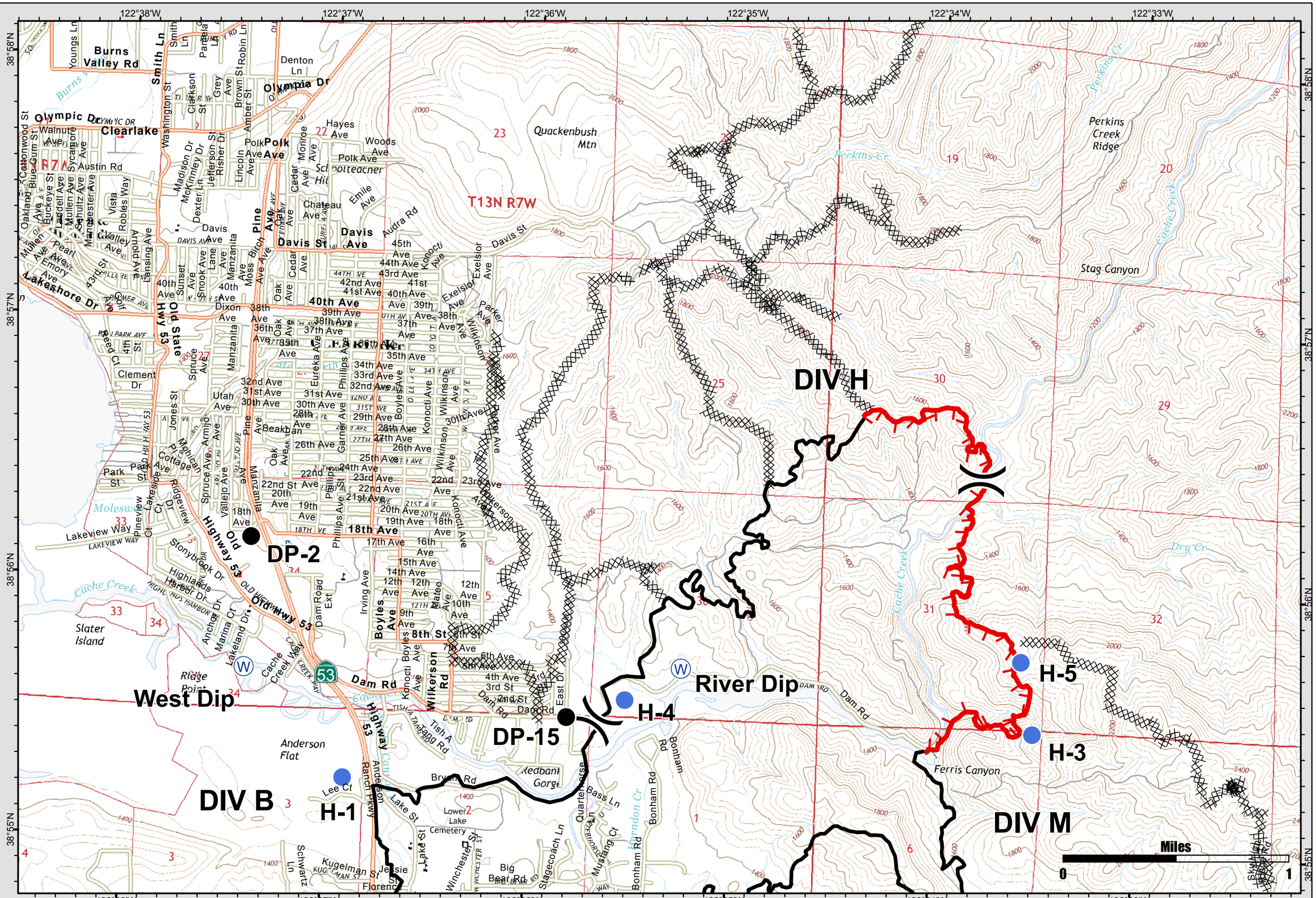

Clayton Incident
CA-LNU-007582
August 20, 2016
0700 - 0700

3,929 acres

IAP Map

Page 2

- Division
- Uncontrolled Fire Edge
- Completed Line
- Completed Dozer Line
- Fire Origin
- Drop Point
- Helibase
- Helispot
- Staging Area
- Water Source

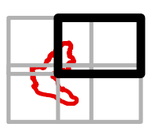

1:24,000

Team 3 GIS
NAD 83

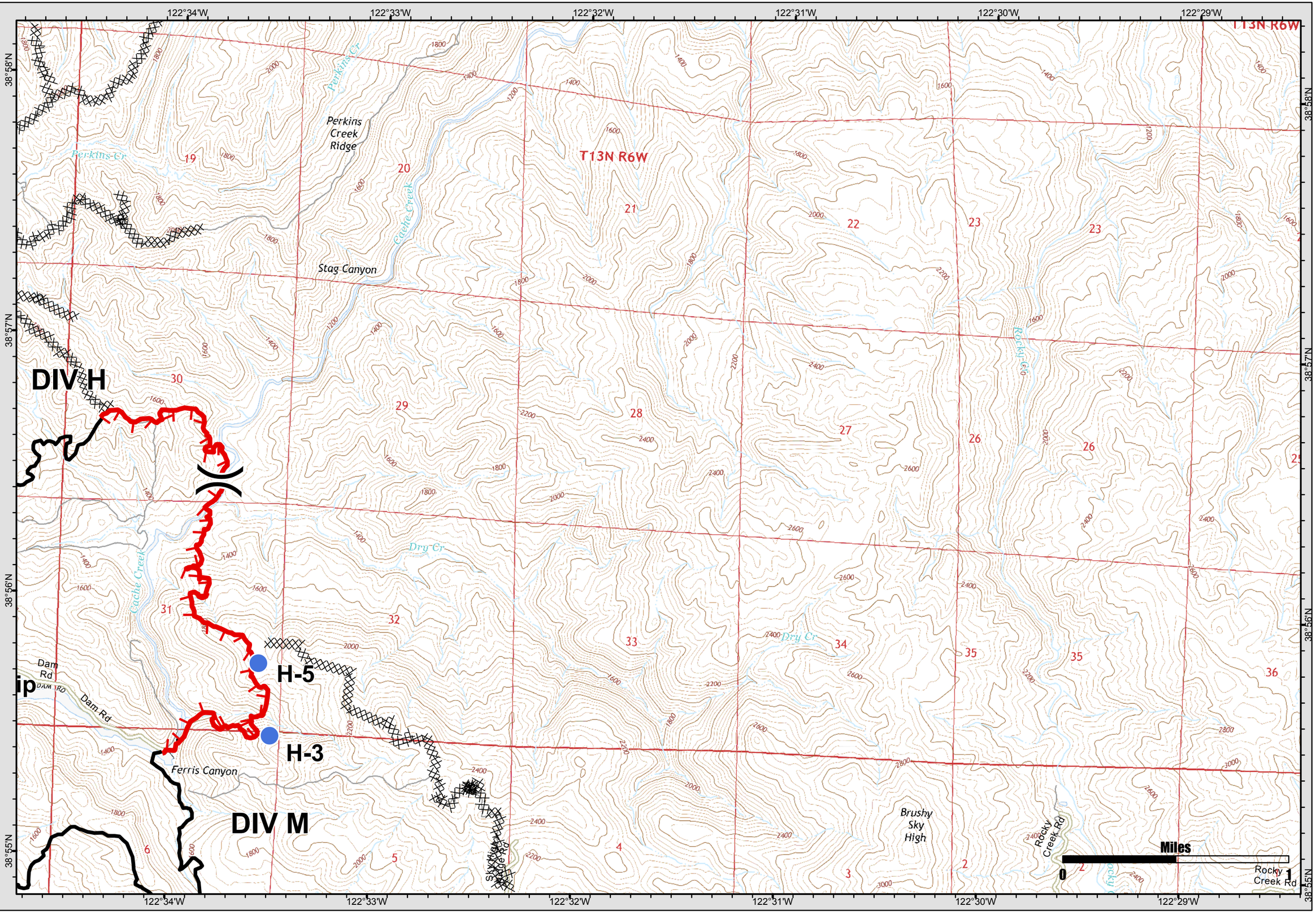

Clayton Incident
CA-LNU-007582
August 20, 2016
0700 - 0700
3,929 acres

IAP Map

Page 3

- Division
- Uncontrolled Fire Edge
- Completed Line
- Completed Dozer Line
- Fire Origin
- Drop Point
- Helibase
- Helispot
- Staging Area
- Water Source

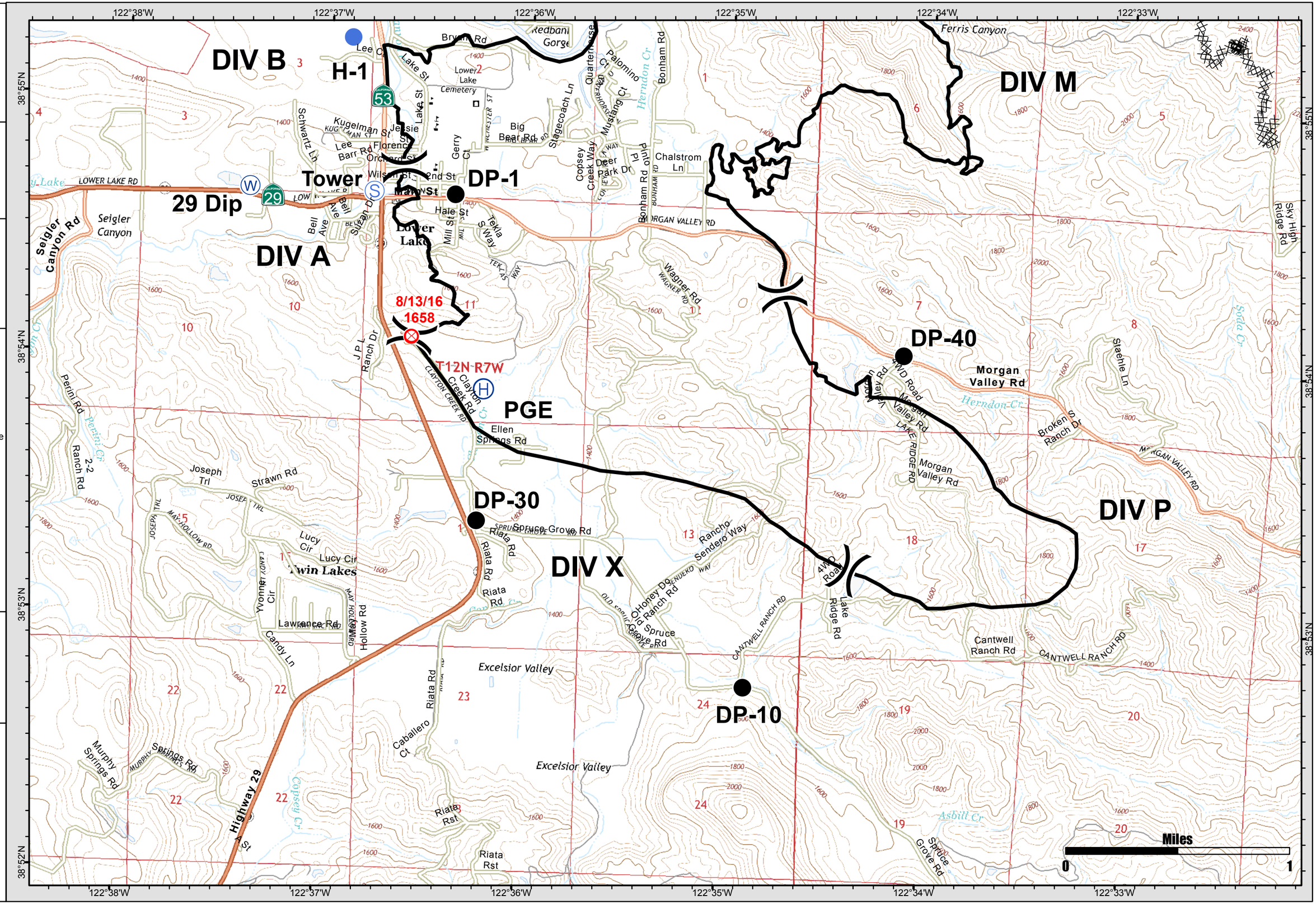

1:24,000
Team 3 GIS
NAD 83

Clayton Incident
CA-LNU-007582
August 20, 2016
0700 - 0700

3,929 acres

IAP Map

Page 4

- Division
- Uncontrolled Fire Edge
- Completed Line
- Completed Dozer Line
- Fire Origin
- Drop Point
- Helibase
- Helispot
- Staging Area
- Water Source

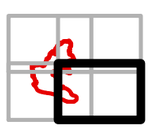

1:24,000
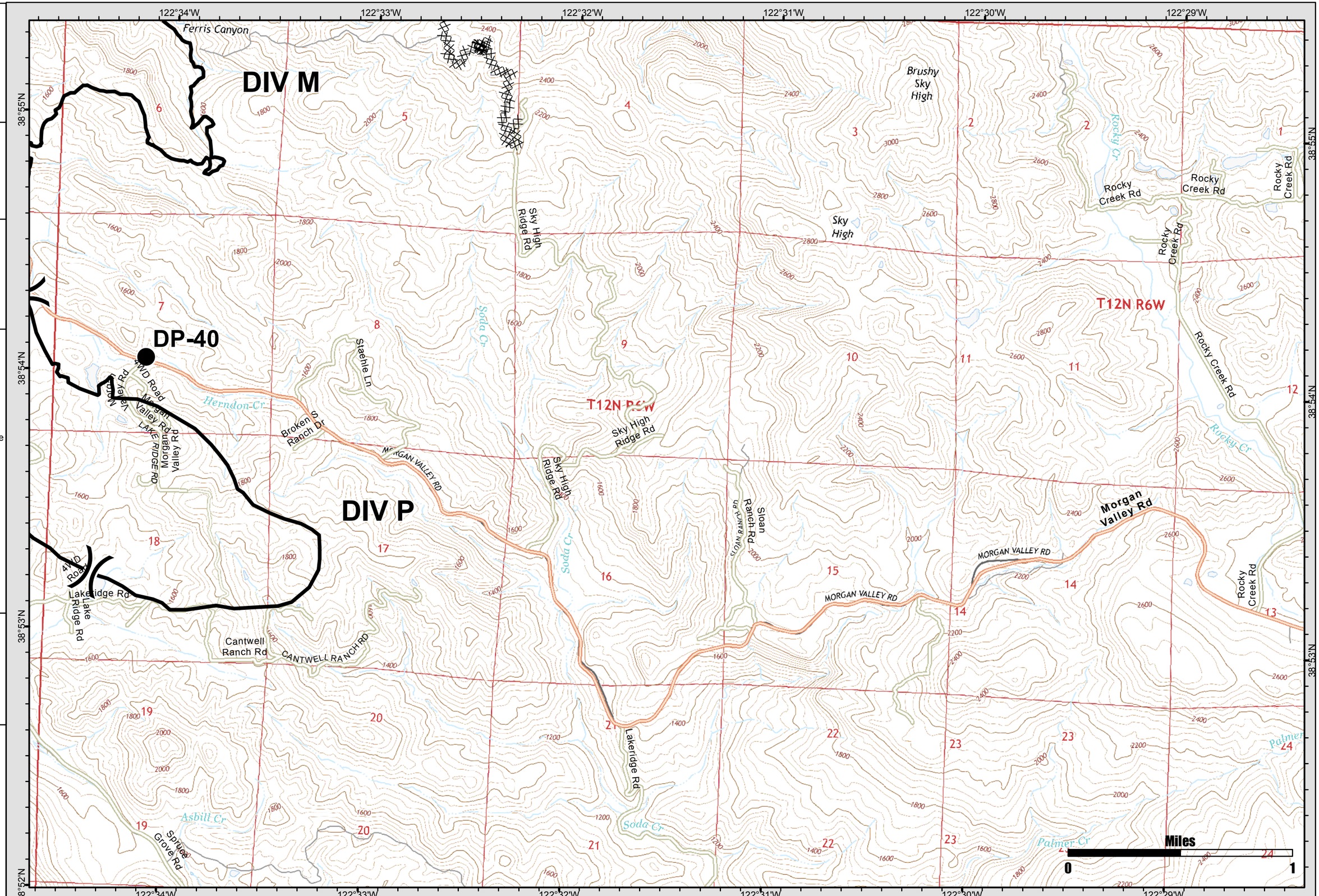
Team 3 GIS
NAD 83