Clayton Incident
CA-LNU-007582
August 19, 2016
0700 - 0700

3,929 acres

IAP Map Index

Division
Uncontrolled Fire Edge
Completed Line
Completed Dozer Line
Fire Origin
Drop Point
Helibase
Helispot
Staging Area
Water Source

1:50,000
Team 3 GIS
NAD 83

Miles
0 1

Page 1
Page 2
Page 3
Page 4

DIV A
DIV B
DIV H
DIV M
DIV P
DIV X

DP-1
DP-10
DP-15
DP-30
DP-40
H-1
H-3
H-4
H-5
PGE
West Dip
River Dip
29 Dip
8/13/16 1658

Highway 29
Highway 53
Old Highway 53
Old State Hwy 53
Lakeview Rd
Point Lakeview Rd
Seigler Canyon Rd
Morgan Valley Rd
Rocky Creek Rd
Dam Rd
Bryant Rd
Big Bear Rd
Spruce Grove Rd
Riata Rd
Wagner Rd
Davis St
Pine Ave
Boyles Ave
Wilkerson Rd
Lakeview Way
Airport Rd
Old Hwy 53
Lawrence Rd
Pine Hill Ranch Rd
Murphy Springs Rd
Springs Rd
Sky High Ridge Rd
Lakeridge Rd
North Rd
Sonoma Ave
East Lake Dr
Olympia Dr
Austin Rd
Oak Ln
Rose St
Florence St
Honey Do Ranch Rd
Cantwell Ranch Rd
Staehle Ln
Broken S Ranch Dr
Quarterhorse Ln
Bonham Rd
Landman Dr
2-2 Ranch Rd
Joseph Trl
Perini Rd
Walnut Ln
Black Oak Dr
Sunrise Dr
Sunrise Ct
North Dr
Lake Blvd
Baytree Ln
Ghiorzi Ln
Reid Ln
Smith Ln
Rumsey Rd
Clarkson St
Dexter Ln
Hill Ave
Thomas Ave
Pearl Ave
43rd St
Birch Ave
Palm Ave
Monroe Ave
Chateau Ave
Woods Ave
Davis Ave
40th Ave
44th Ave
Excelsior Ave
Parker Ave
Spruce Ave
Tana Ave
Oak Ave
Eureka Ave
Pomona St
35th Ave
36th Ave
33rd Ave
31st Ave
30th Ave
25th Ave
22nd Ave
21st Ave
18th Ave
12th Ave
7th Ave
5th Ave
2nd St
Lake Ln
Lee Ct
Florence St
Tower Rd
Rose St
Clayton Creek Rd
Lakeland Dr
Ridgeway Dr
Bay St
Mayflower Rd
Hollow Rd
Riata Rst
Excelsior Valley
Quackenbush Mtn
Perkins Creek Ridge
Stacy Canyon
Deadman Canyon
Baton Flat
The Peninsula
Bully Peak
Jack Canyon
Wilson Valley
Judge Davis Canyon
Petrified Canyon
Ferris Canyon
Brushy Sky High
Sky High
Grizzly Peak
Roundtop Mtn
Perini Hill
Gorman Island
Indian Island
Slater Island
Beakbane Island
Anderson Flat
Meadow Gorge
Seigler Canyon
Lower Lake Cemetery
T13N R7W
T13N R6W
T12N R7W
T12N R6W
T12N Sky High Ridge Rd
122°40'W
122°39'W
122°38'W
122°37'W
122°36'W
122°35'W
122°34'W
122°33'W
122°32'W
122°31'W
122°30'W
122°29'W
122°28'W
122°27'W
38°58'N
38°57'N
38°56'N
38°55'N
38°54'N
38°53'N
38°52'N

Clayton Incident
CA-LNU-007582
August 19, 2016
0700 - 0700

3,929 acres

IAP Map

Page 1

- Division
- Uncontrolled Fire Edge
- Completed Line
- Completed Dozer Line
- Fire Origin
- Drop Point
- Helibase
- Helispot
- Staging Area
- Water Source

1:24,000

Team 3 GIS
NAD 83

DIV H
DIV B
DIV M
West Dip
River Dip
DP-15
H-1
H-3
H-4
H-5

Clayton Incident
CA-LNU-007582
August 19, 2016
0700 - 0700

3,929 acres

IAP Map

Page 2

- Division
- Uncontrolled Fire Edge
- Completed Line
- Completed Dozer Line
- Fire Origin
- Drop Point
- Helibase
- Helispot
- Staging Area
- Water Source

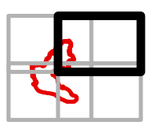

1:24,000

Team 3 GIS
NAD 83

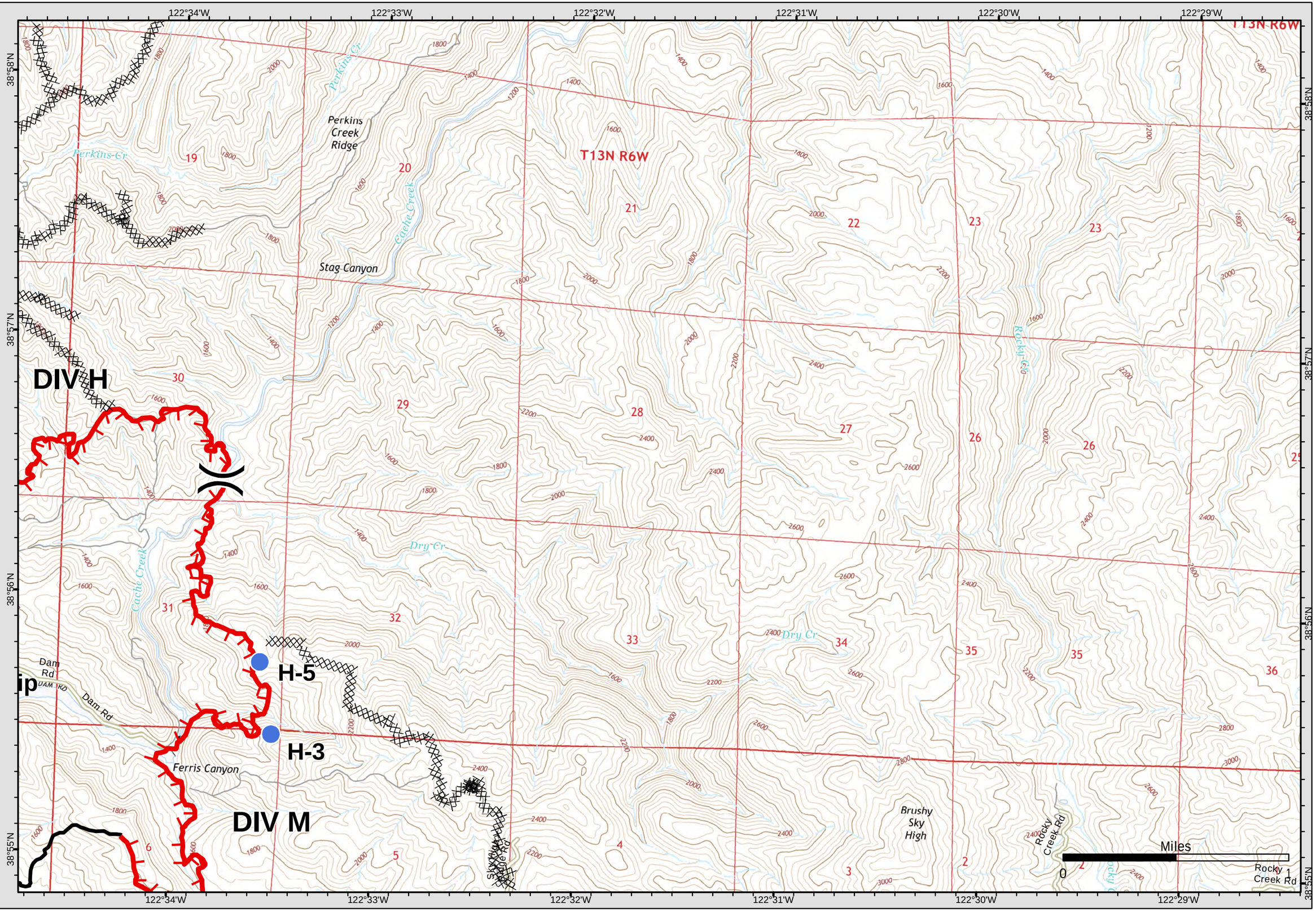

Clayton Incident
CA-LNU-007582
August 19, 2016
0700 - 0700
3,929 acres

IAP Map

Page 3

- Division
- Uncontrolled Fire Edge
- Completed Line
- Completed Dozer Line
- Fire Origin
- Drop Point
- Helibase
- Helispot
- Staging Area
- Water Source

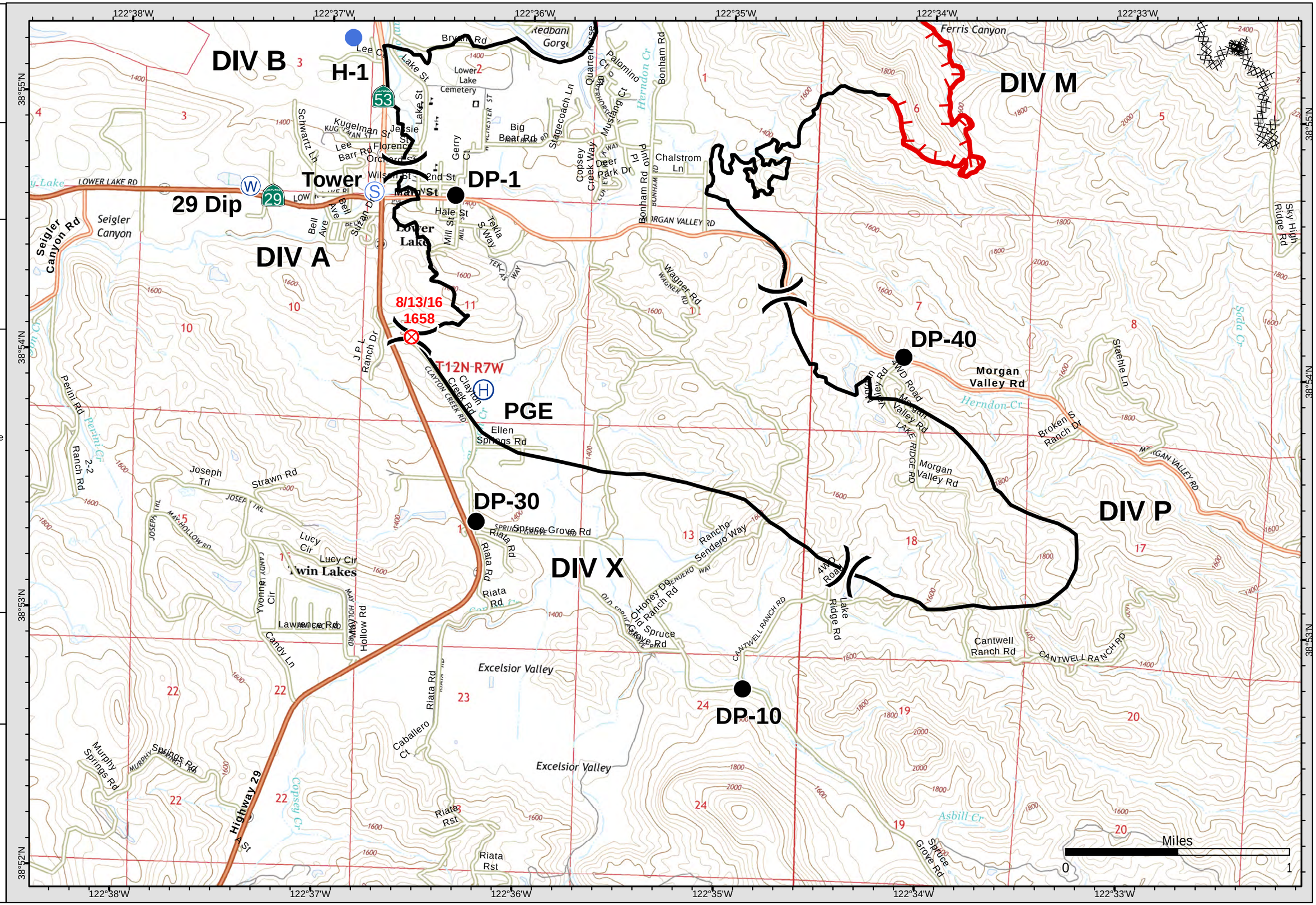

1:24,000
Team 3 GIS
NAD 83

Clayton Incident
CA-LNU-007582
August 19, 2016
0700 - 0700

3,929 acres

IAP Map

Page 4

- Division
- Uncontrolled Fire Edge
- Completed Line
- Completed Dozer Line
- Fire Origin
- Drop Point
- Helibase
- Helispot
- Staging Area
- Water Source

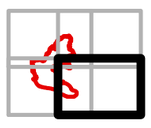

1:24,000
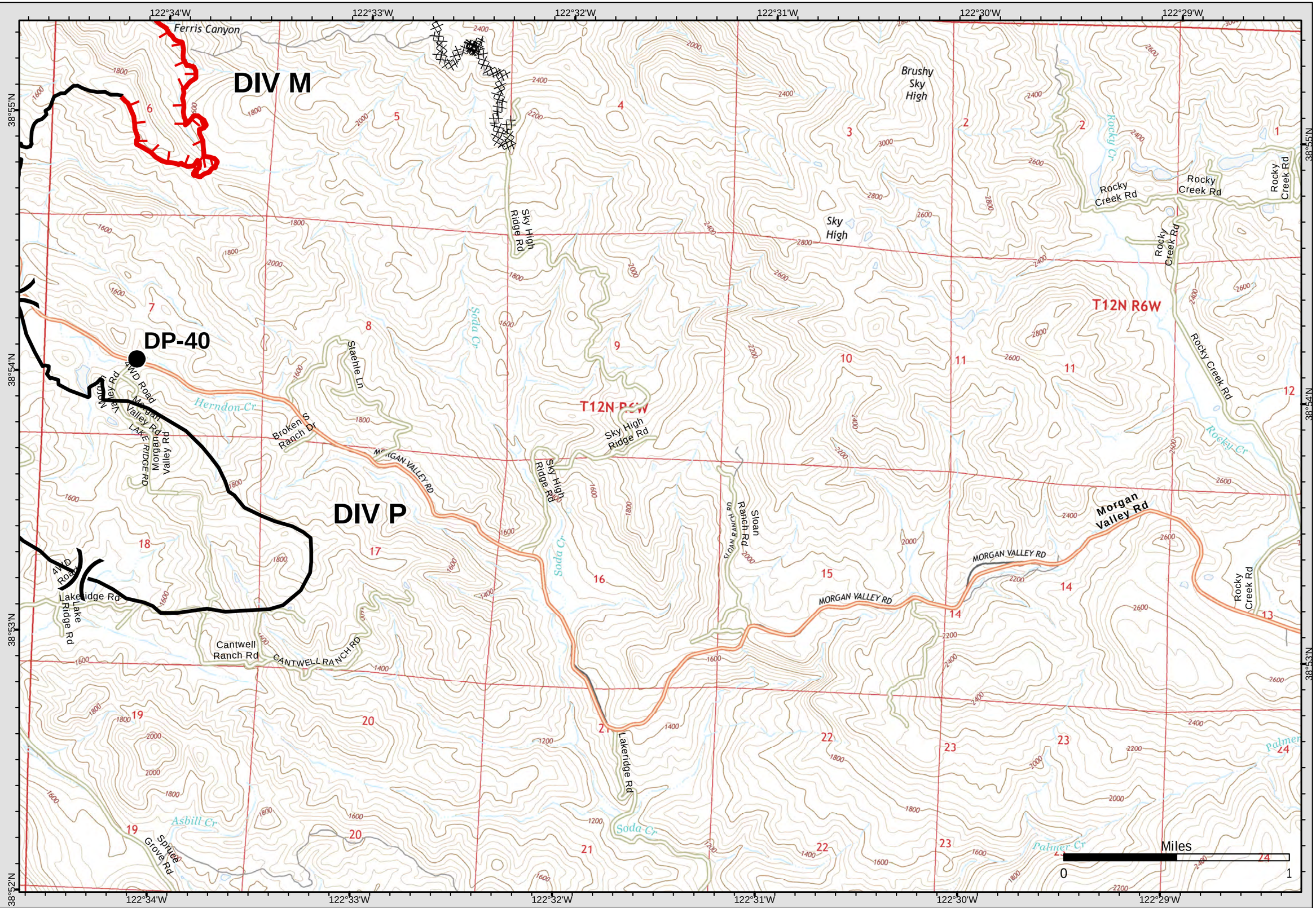
Team 3 GIS
NAD 83