Clayton Incident
CA-LNU-007582
August 16, 2016
0700 - 0700

IAP Map Index

- Branch
- Division
- Uncontrolled Fire Edge
- Completed Line
- Completed Dozer Line
- Drop Point
- Helibase
- Helispot
- Staging Area
- Water Source

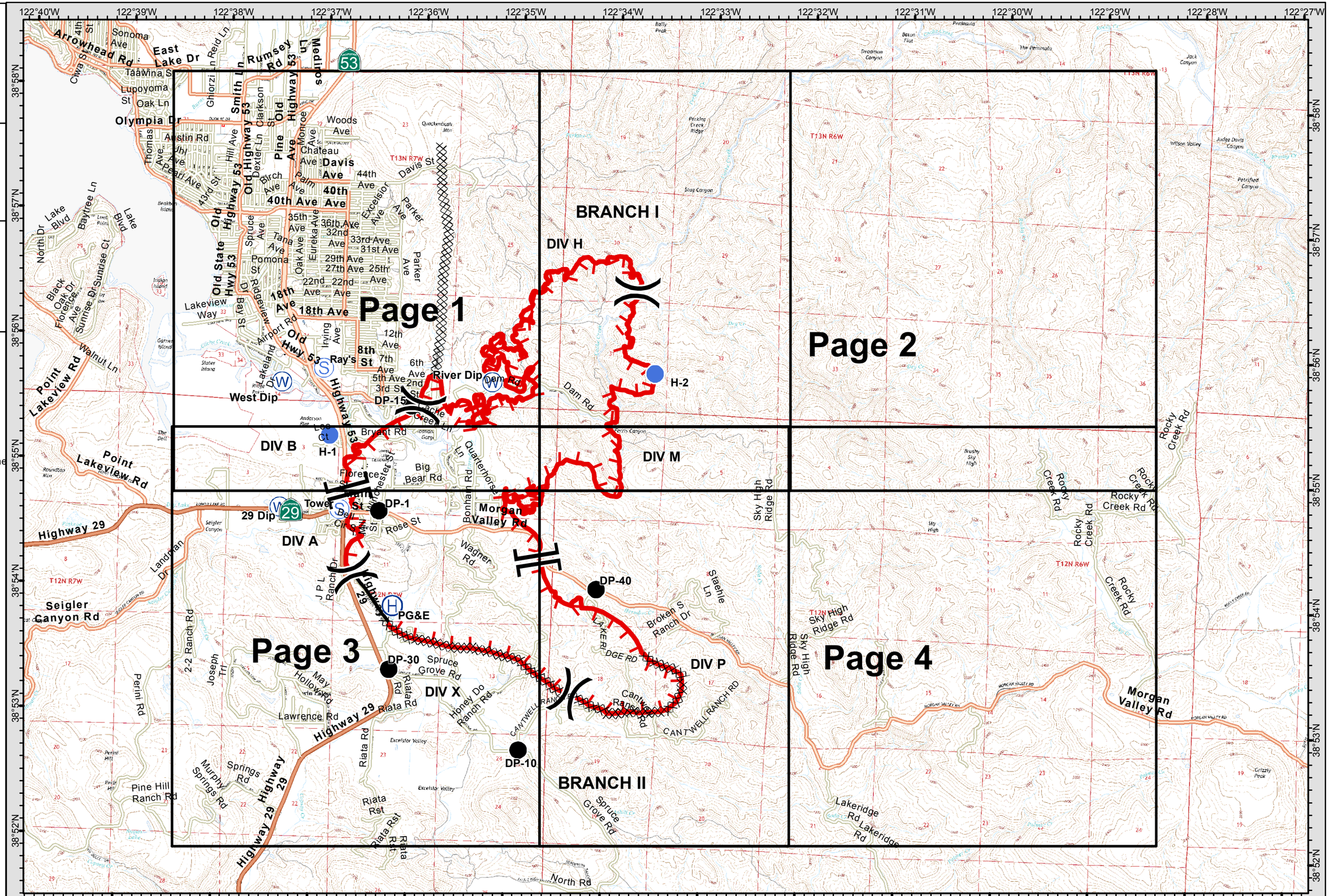

1:50,000
Team 3 GIS
NAD 83

Clayton Incident
CA-LNU-007582
August 16, 2016
0700 - 0700

IAP Map

Page 1

- Branch
- Division
- Uncontrolled Fire Edge
- Completed Line
- Completed Dozer Line
- Drop Point
- Helibase
- Helispot
- Staging Area
- Water Source

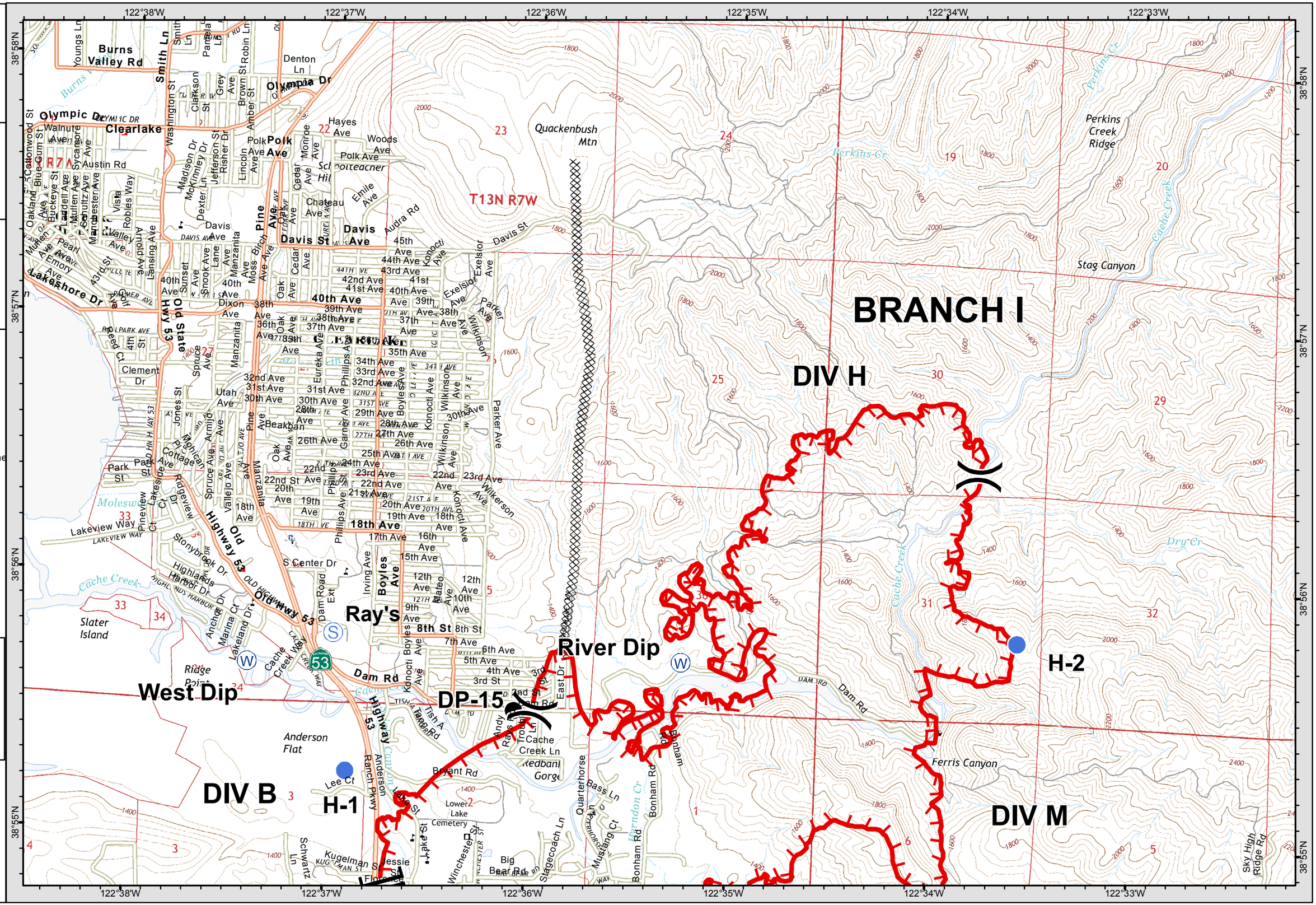

1:24,000
Team 3 GIS
NAD 83

Clayton Incident
CA-LNU-007582
August 16, 2016
0700 - 0700

IAP Map

Page 2

- Branch
- Division
- Uncontrolled Fire Edge
- Completed Line
- Completed Dozer Line
- Drop Point
- Helibase
- Helispot
- Staging Area
- Water Source

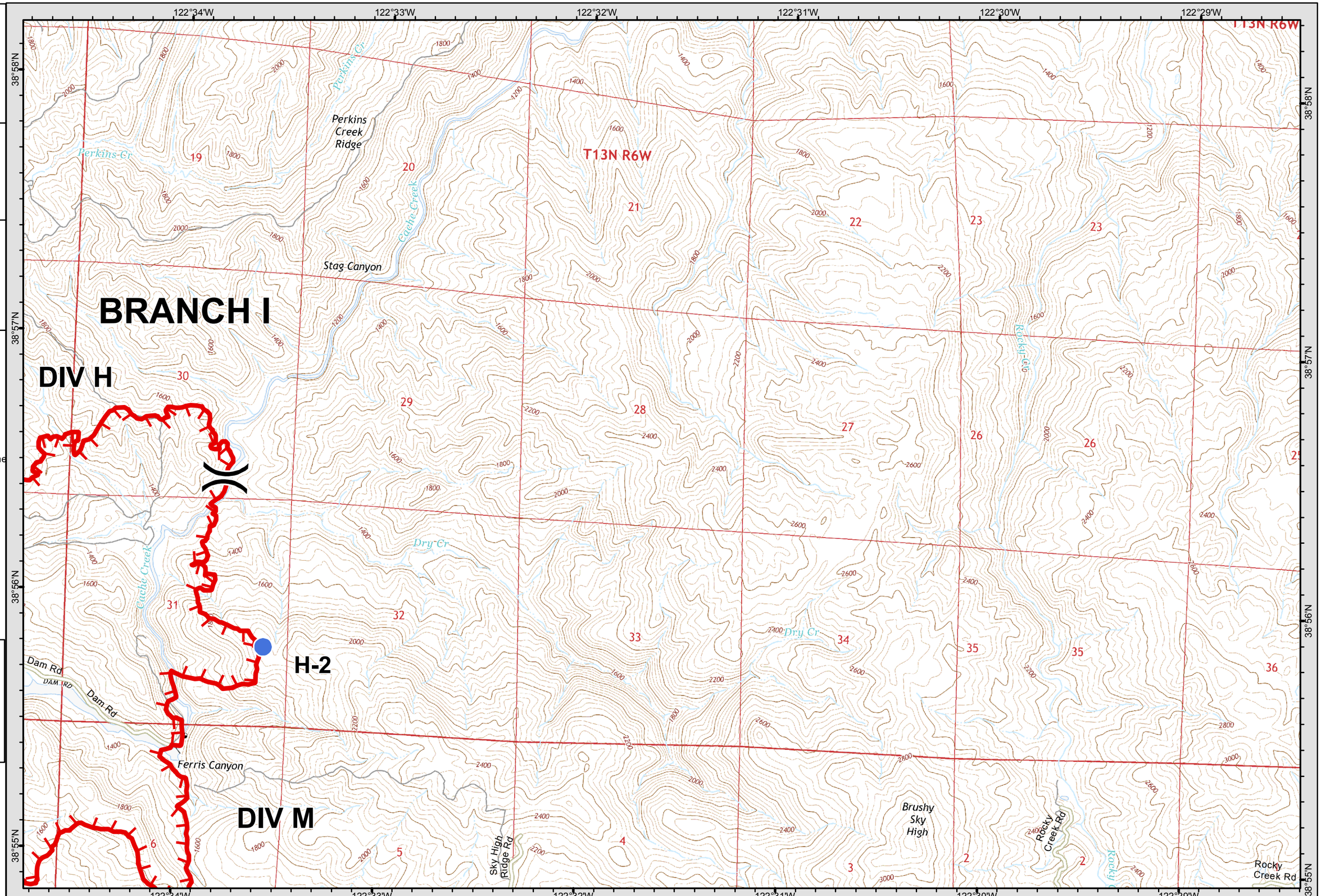

1:24,000
Team 3 GIS
NAD 83

Clayton Incident
CA-LNU-007582
August 16, 2016
0700 - 0700

IAP Map

Page 3

- Branch
- Division
- Uncontrolled Fire Edge
- Completed Line
- Completed Dozer Line
- Drop Point
- Helibase
- Helispot
- Staging Area
- Water Source

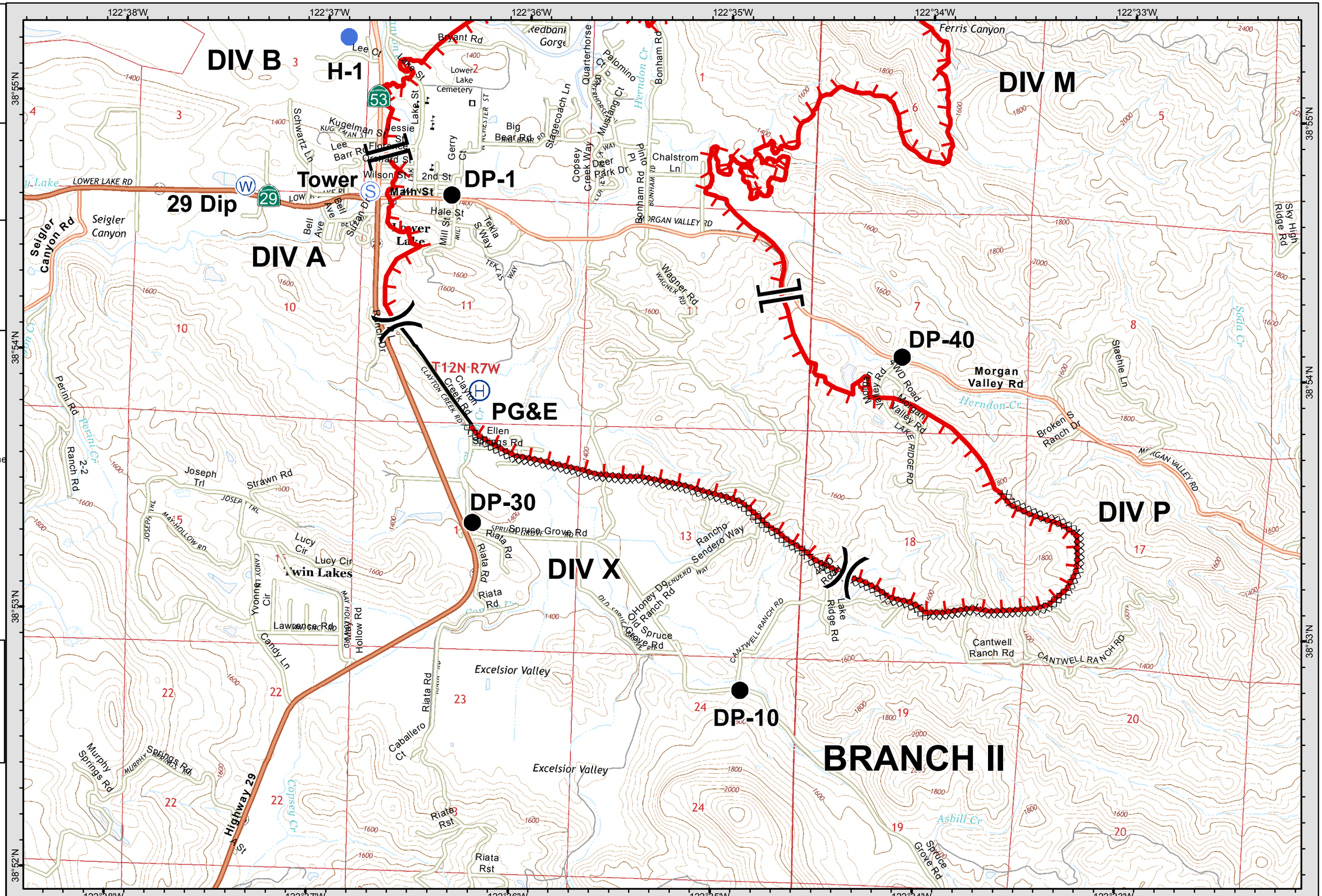

1:24,000
Team 3 GIS
NAD 83

Clayton Incident
CA-LNU-007582
August 16, 2016
0700 - 0700

IAP Map

Page 4

- Branch
- Division
- Uncontrolled Fire Edge
- Completed Line
- Completed Dozer Line
- Drop Point
- Helibase
- Helispot
- Staging Area
- Water Source

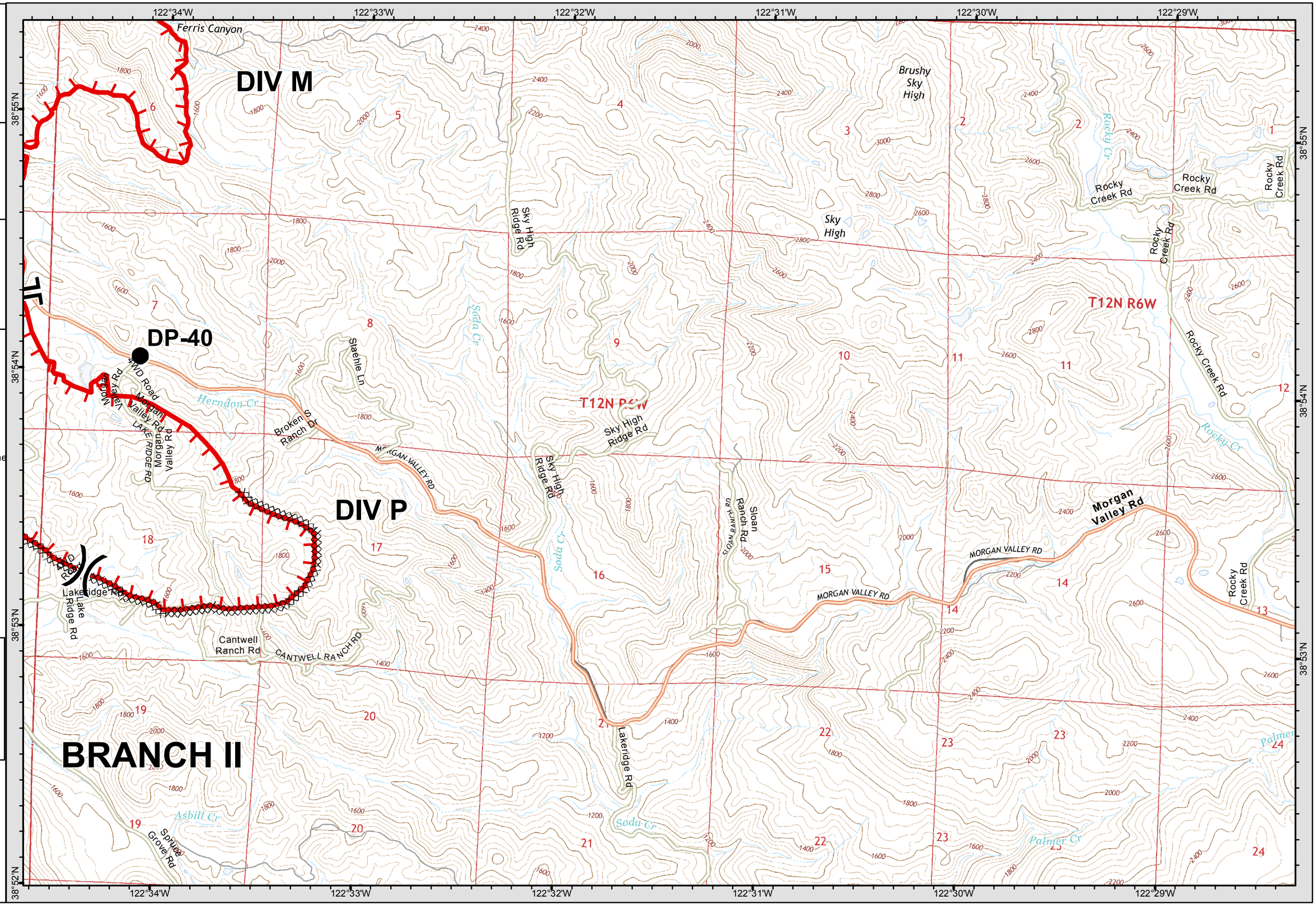

1:24,000
Team 3 GIS
NAD 83