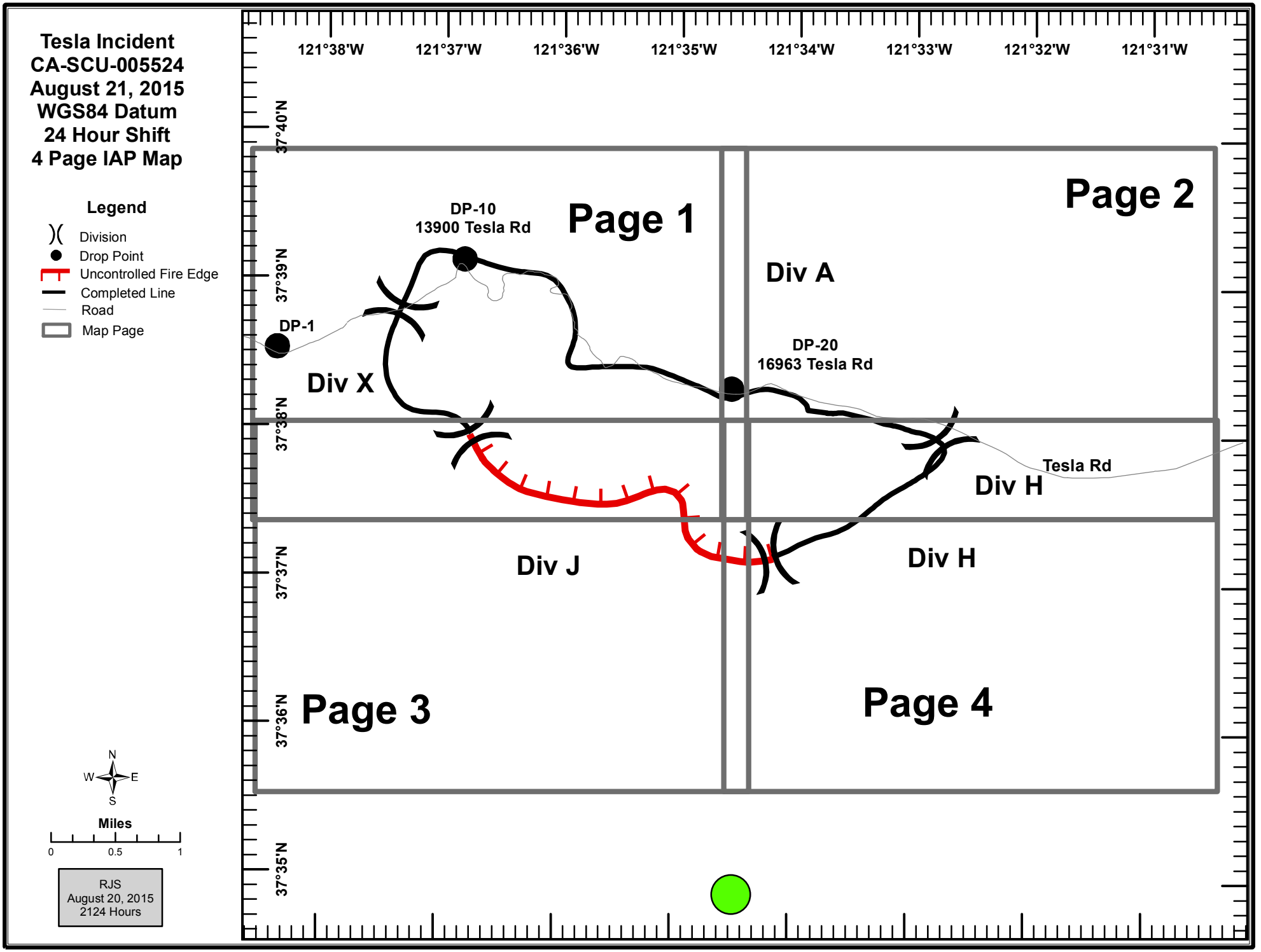
Tesla Incident
CA-SCU-005524
August 21, 2015
WGS84 Datum
24 Hour Shift
4 Page IAP Map
Legend
Division
Drop Point
Uncontrolled Fire Edge
Completed Line
Road
Map Page
121°38'W
121°37'W
121°36'W
121°35'W
121°34'W
121°33'W
121°32'W
121°31'W
37°40'N
37°39'N
37°38'N
37°37'N
37°36'N
37°35'N
Page 1
Page 2
Page 3
Page 4
DP-10
13900 Tesla Rd
DP-1
DP-20
16963 Tesla Rd
Div A
Div X
Div H
Div J
Div H
Tesla Rd
N
W
E
S
Miles
0
0.5
1
RJS
August 20, 2015
2124 Hours

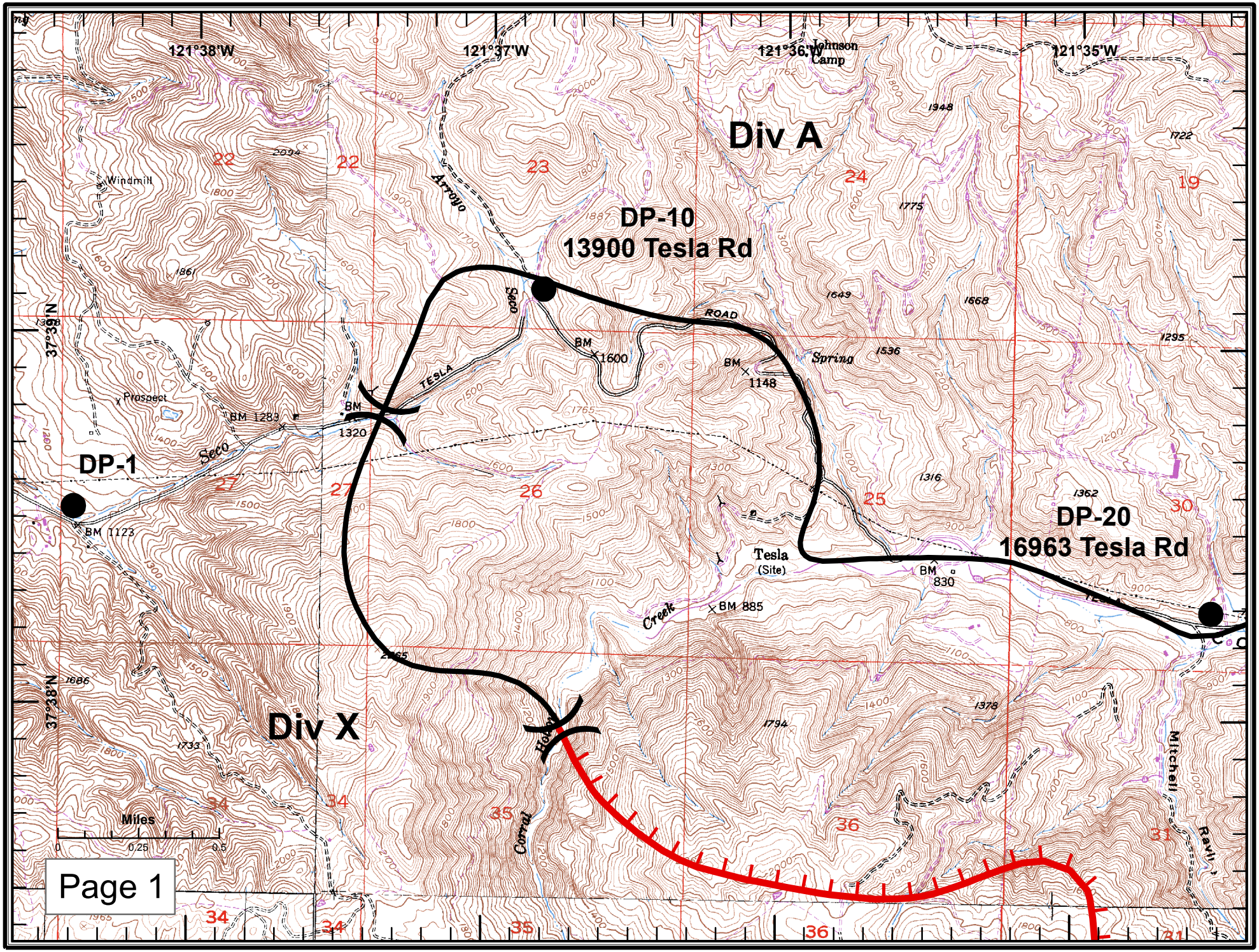
121°38'W
121°37'W
121°36'W
121°35'W
Johnson Camp
Div A
DP-10
13900 Tesla Rd
DP-1
DP-20
16963 Tesla Rd
Div X
Windmill
Arroyo
Seco
TESLA
ROAD
Spring
Prospect
BM 1283
BM 1320
BM 1600
BM 1148
BM 1123
BM 830
BM 885
Tesla
(Site)
Creek
Mitchell
Ravine
37°39'N
37°38'N
Miles
0
0.25
0.5
Page 1

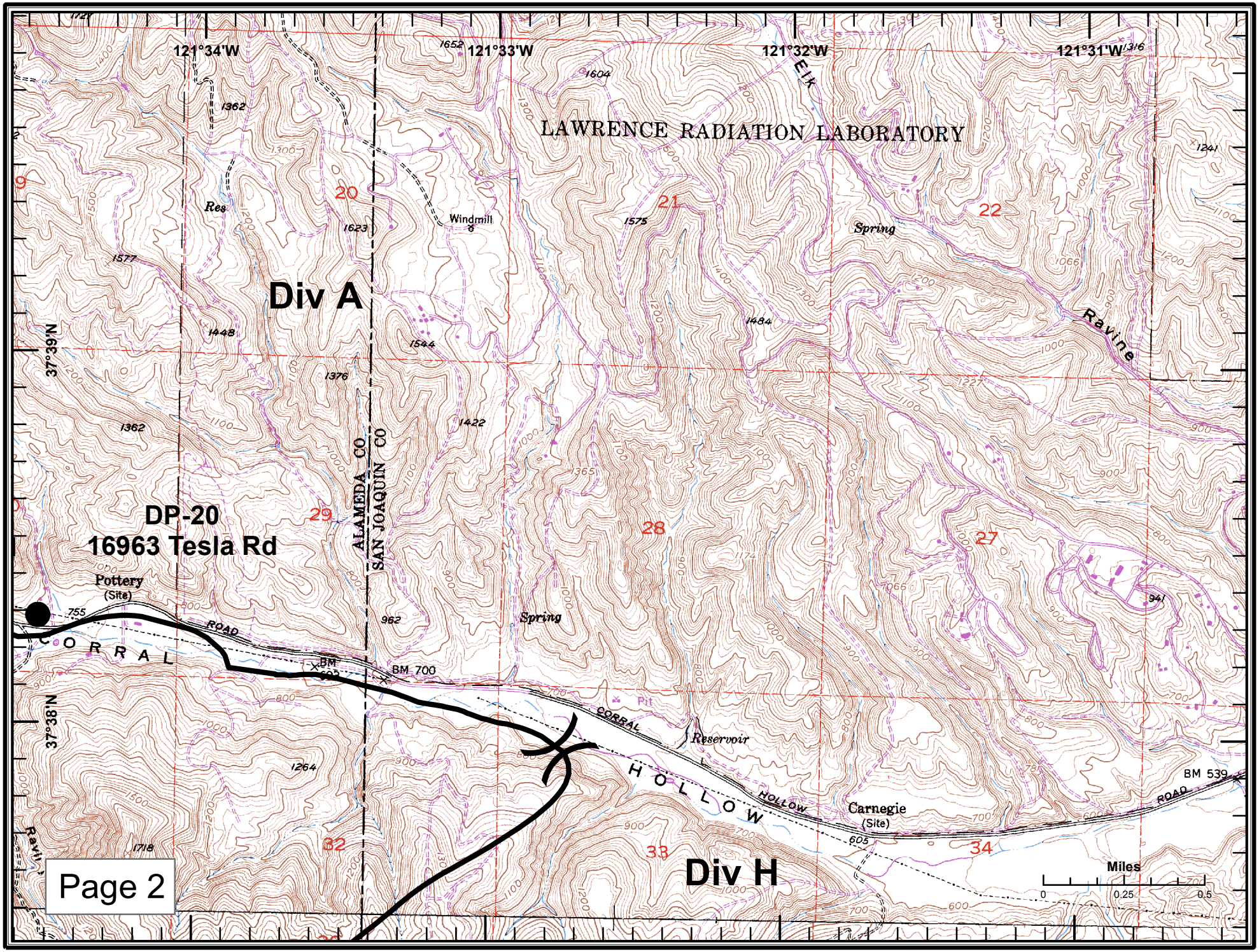

121°34'W
121°33'W
121°32'W
121°31'W
37°39'N
37°38'N
LAWRENCE RADIATION LABORATORY
Elk
Ravine
Spring
Windmill
Res
Div A
Div H
DP-20
16963 Tesla Rd
ALAMEDA CO
SAN JOAQUIN CO
Pottery
(Site)
CORRAL
ROAD
BM 700
BM 539
Reservoir
Pit
HOLLOW
Carnegie
(Site)
Miles
0
0.25
0.5

Page 2

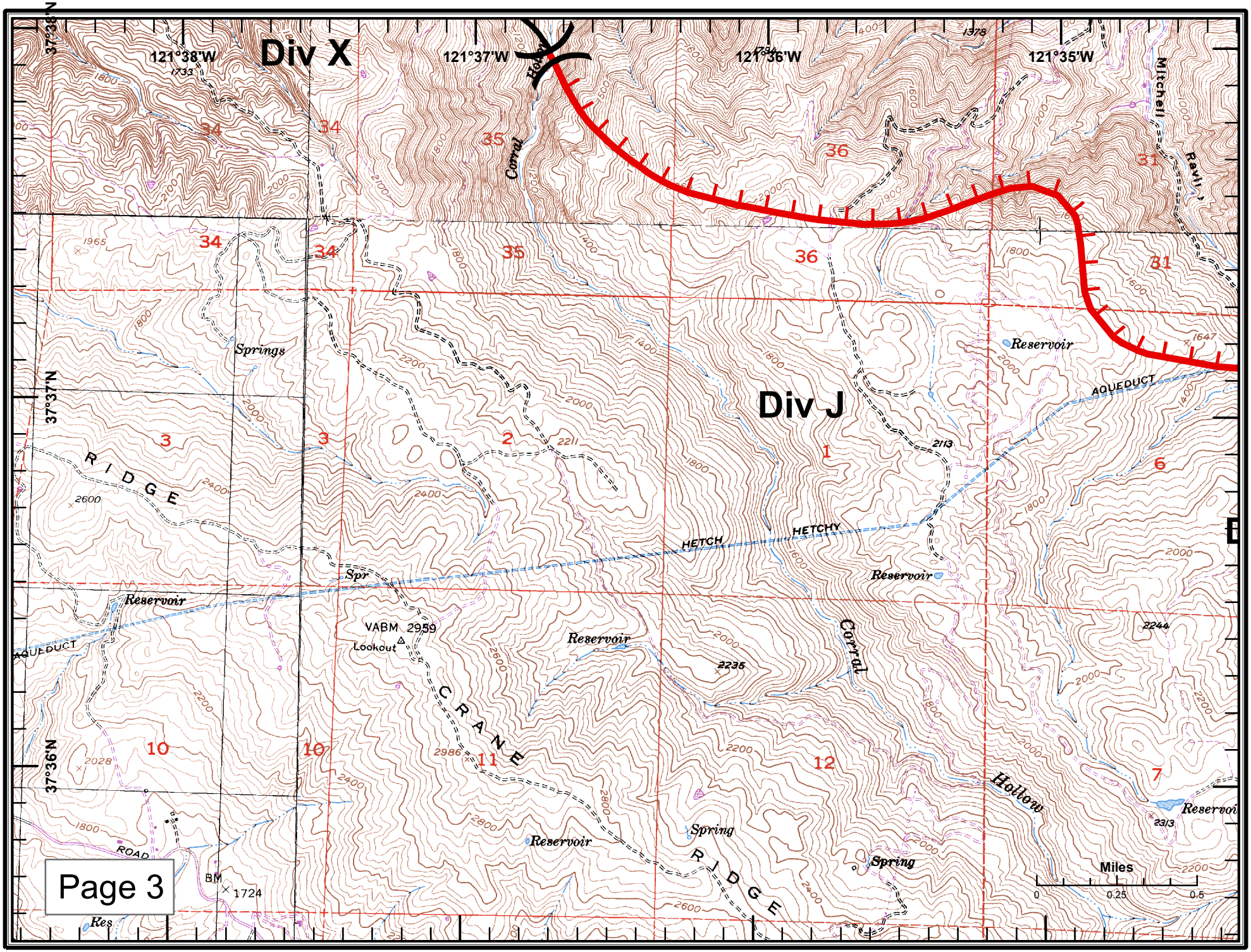
Div X
Div J
121°38'W
121°37'W
121°36'W
121°35'W
37°38'N
37°37'N
37°36'N
Corral
Hollow
Mitchell
Ravi
Springs
Reservoir
AQUEDUCT
HETCH
HETCHY
RIDGE
CRANE
Spr
VABM 2959
Lookout
Spring
ROAD
BM
1724
Miles
0
0.25
0.5
34
35
36
31
3
2
1
6
10
11
12
7

Page 3

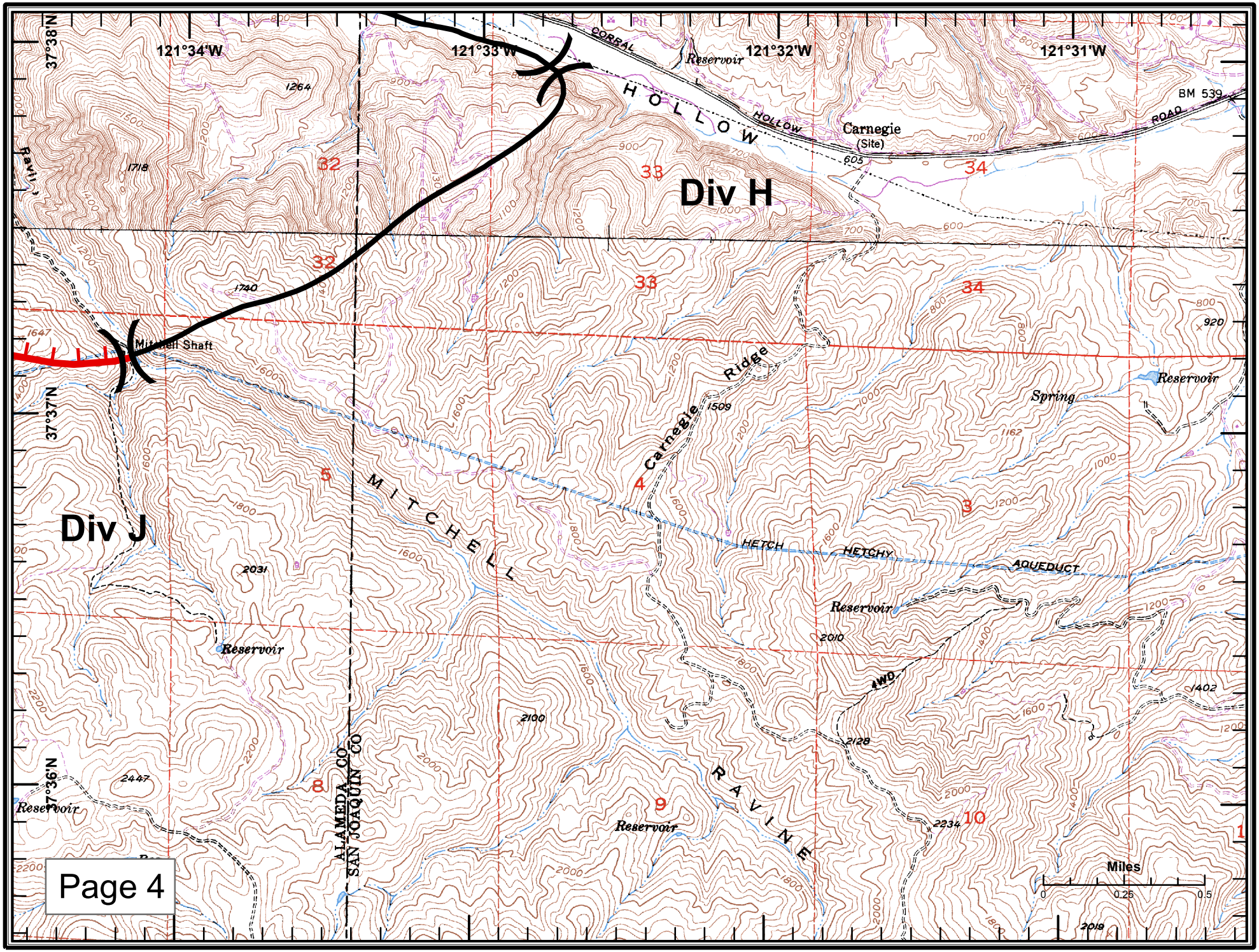
37°38'N
121°34'W
121°33'W
121°32'W
121°31'W
CORRAL HOLLOW
Reservoir
HOLLOW ROAD
BM 539
Carnegie (Site)
Div H
Div J
Mitchell Shaft
Carnegie Ridge
Spring
Reservoir
MITCHELL
HETCH HETCHY AQUEDUCT
ALAMEDA CO
SAN JOAQUIN CO
RAVINE
4WD
37°37'N
37°36'N
Miles
0
0.25
0.5
Page 4