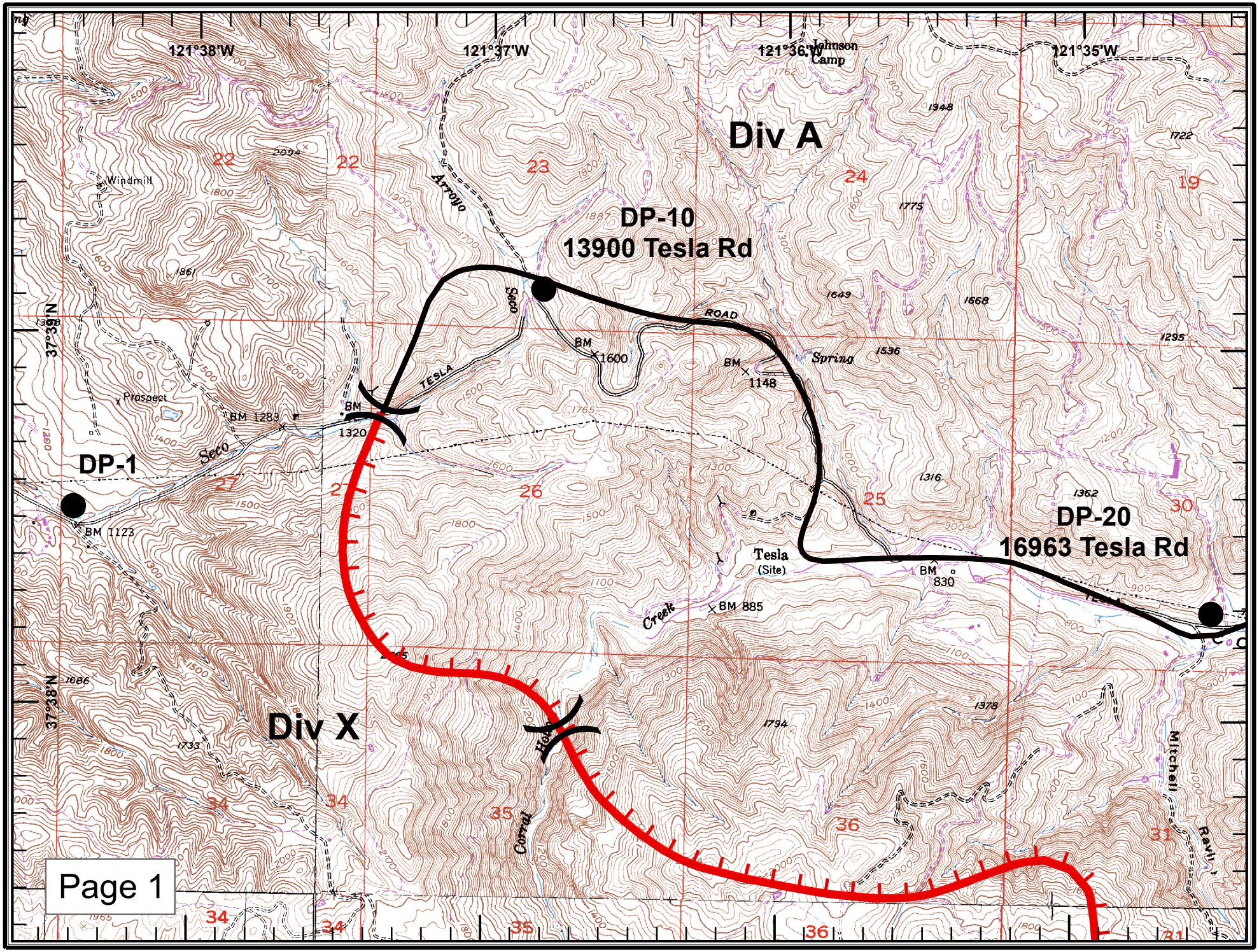

121°38'W
121°37'W
121°36'W
121°35'W
37°39'N
37°38'N
Div A
Div X
DP-10
13900 Tesla Rd
DP-1
DP-20
16963 Tesla Rd
Johnson Camp
Windmill
Prospect
Arroyo
Seco
TESLA
ROAD
Spring
Tesla
(Site)
Creek
Corral
Mitchell
Ravi
BM 1600
BM 1148
BM 1283
BM 1320
BM 1123
BM 885
BM 830

Page 1

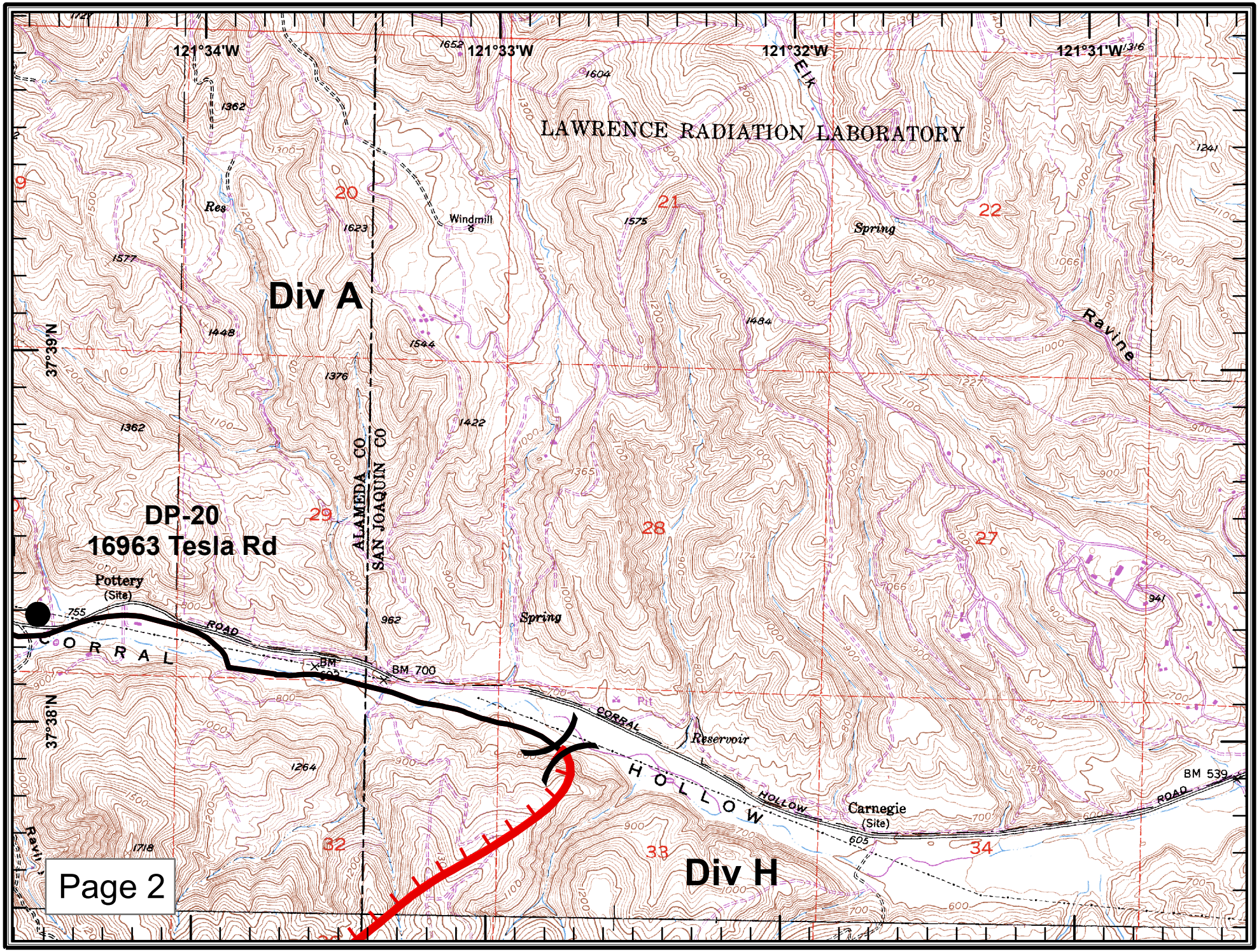

121°34'W
121°33'W
121°32'W
121°31'W
37°39'N
37°38'N
LAWRENCE RADIATION LABORATORY
Elk
Ravine
Windmill
Res
Spring
Div A
DP-20
16963 Tesla Rd
ALAMEDA CO
SAN JOAQUIN CO
Pottery
(Site)
CORRAL
ROAD
BM 700
Reservoir
HOLLOW
Carnegie
(Site)
BM 539
Div H
20
21
22
27
28
29
32
33
34

Page 2

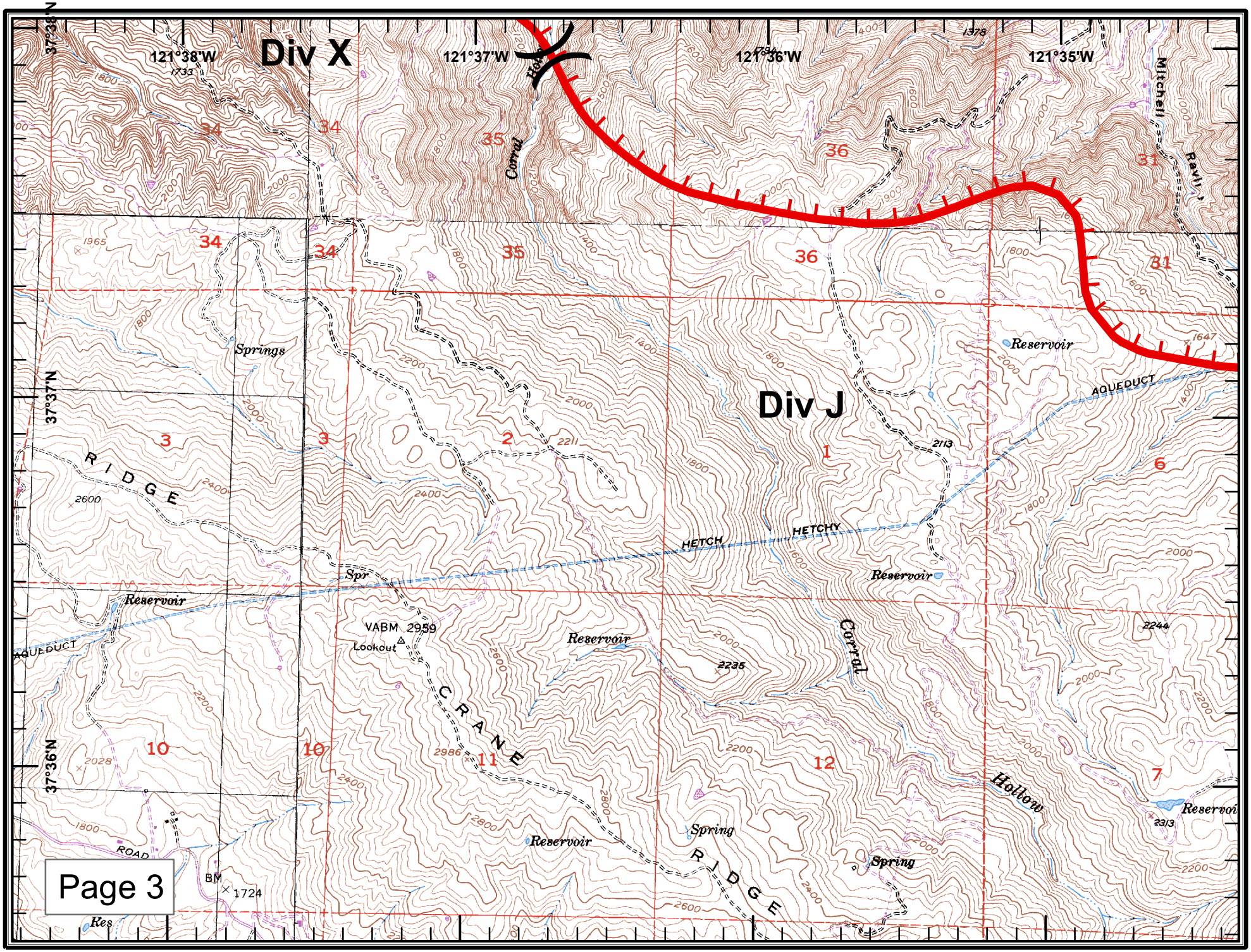
Div X
Div J
121°38'W
121°37'W
121°36'W
121°35'W
37°38'N
37°37'N
37°36'N
Springs
Reservoir
AQUEDUCT
HETCH
HETCHY
RIDGE
CRANE
Corral
Hollow
Mitchell
Ravine
Spring
Lookout
VABM 2959
BM 1724
ROAD
Page 3

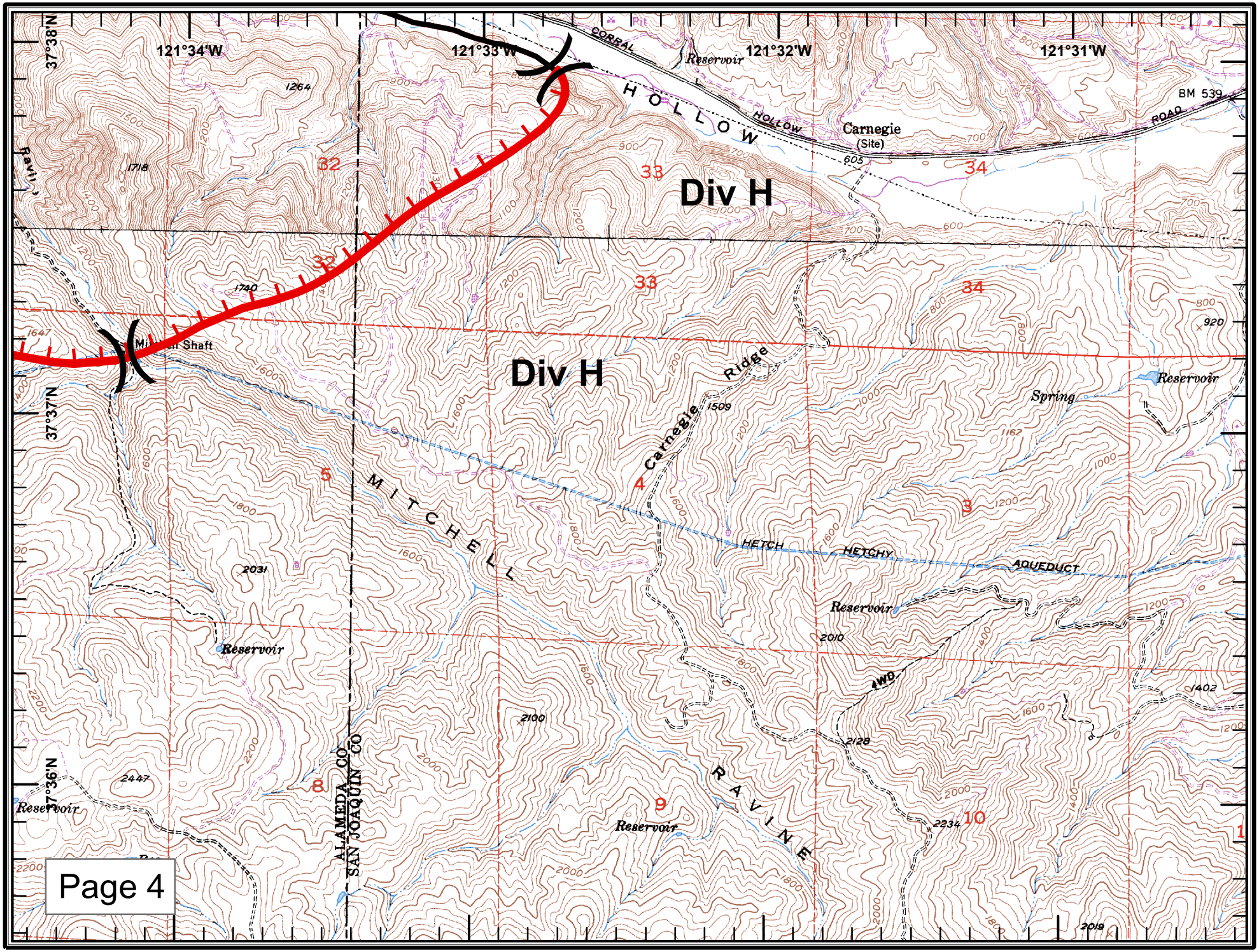

121°34'W
121°33'W
121°32'W
121°31'W
37°38'N
37°37'N
37°36'N
CORRAL
HOLLOW
Reservoir
Carnegie
(Site)
BM 539
ROAD
Div H
Div H
Carnegie Ridge
Spring
Reservoir
MITCHELL
HETCH
HETCHY
AQUEDUCT
Reservoir
Reservoir
Reservoir
Reservoir
RAVINE
ALAMEDA CO
SAN JOAQUIN CO
4WD
32
33
34
5
4
3
8
9
10
1264
1718
1740
1647
1509
1162
920
2031
2010
2100
2128
2234
2447
1402
2019

Page 4