IAP
Map Index

Lowell Incident
CA-NEU-017851
August 3-10, 2015
cta n83

Legend

- Division
- Branch
- Drop Point
- Water Source
- Helibase
- Fire Origin
- Completed Line
- Uncontrolled Fire Edge
- Completed Dozer Line
- Completed Hand Line
- Planned Fire Line
- Planned Secondary Line
- Proposed Dozer Line

N
W E
S

Miles
0 1 2

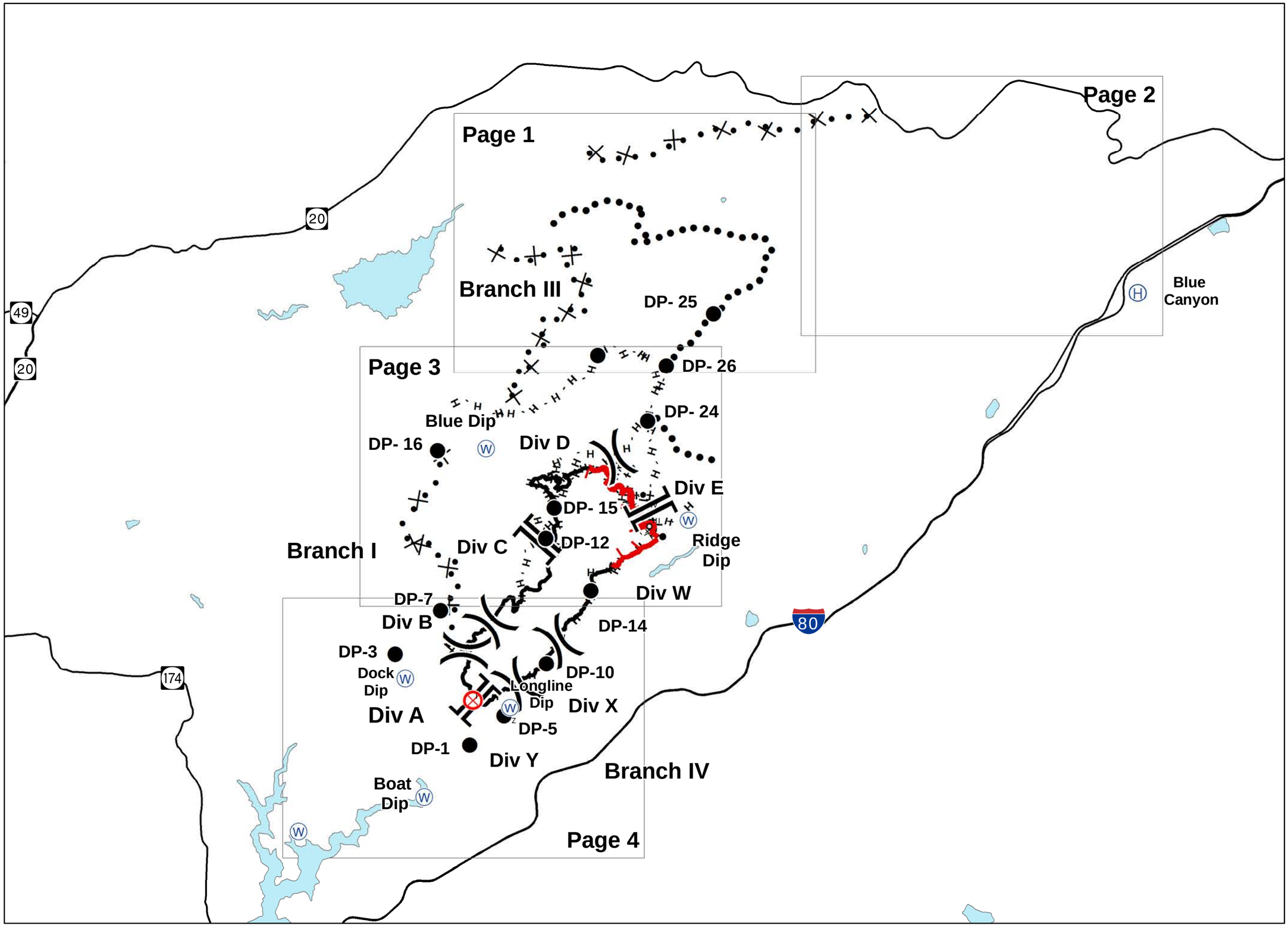

IAP MAP
Lowell Incident
CA-NEU-017851

August 3-10, 2015
cta n83

Page 1

Legend

- Division
- Branch
- Drop Point
- Water Source
- Fire Origin
- Unburned Island
- Uncontrolled Fire Edge
- Completed Dozer Line
- Proposed Dozer Line
- Hand Line
- Planned Secondary Line
- Completed Line

Map Extent

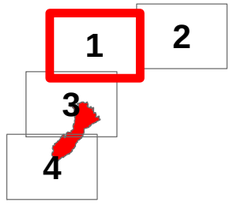

Miles

0 0.25 0.5

N W E S

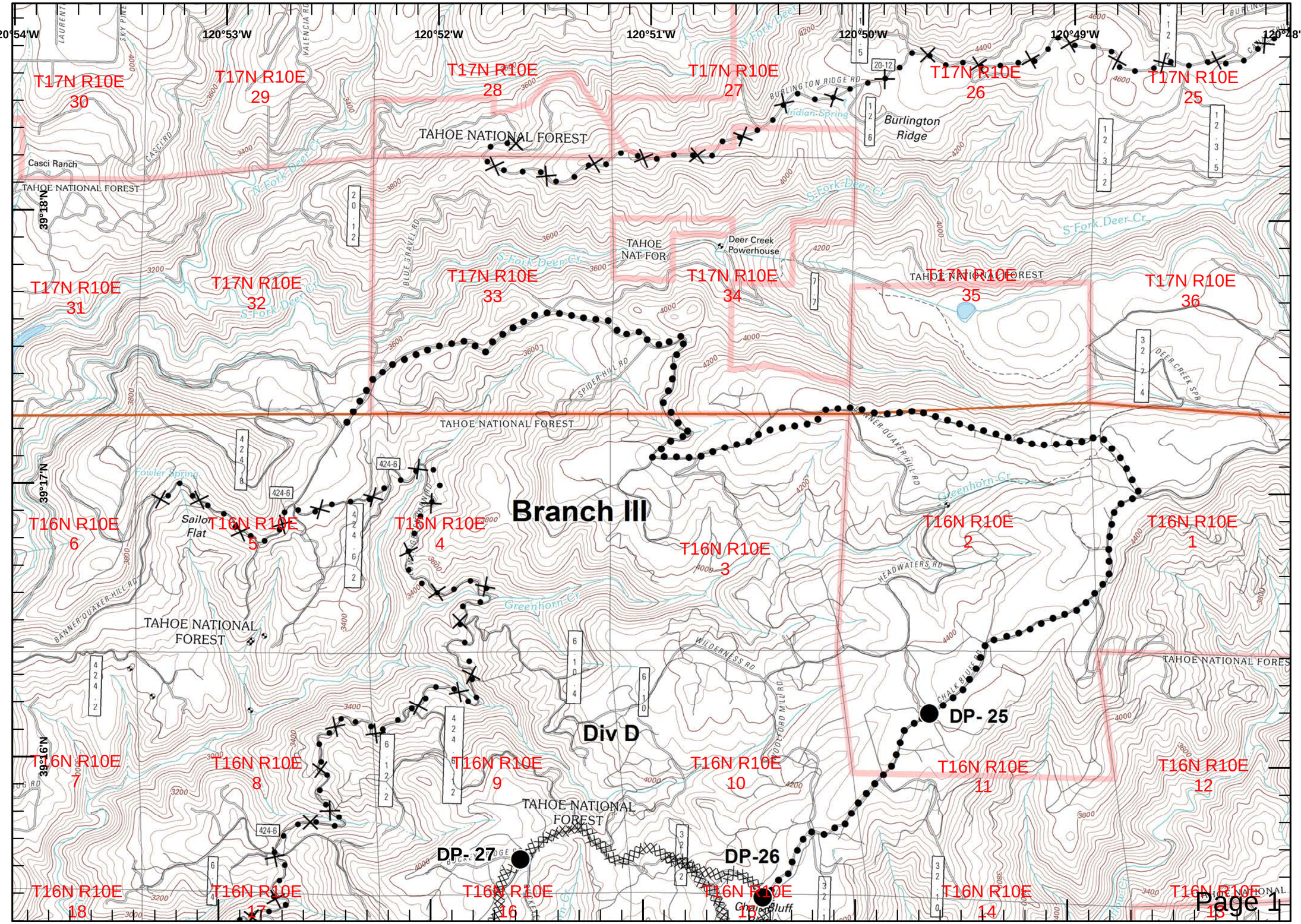

IAP MAP
Lowell Incident
CA-NEU-017851

August 3-10, 2015
cta n83

Page 2

Legend

- Division
- Branch
- Drop Point
- Water Source
- Fire Origin
- Unburned Island
- Uncontrolled Fire Edge
- Completed Dozer Line
- Proposed Dozer Line
- Hand Line
- Planned Secondary Line
- Completed Line

Map Extent

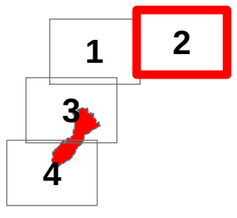

Miles

0 0.25 0.5

N W E S

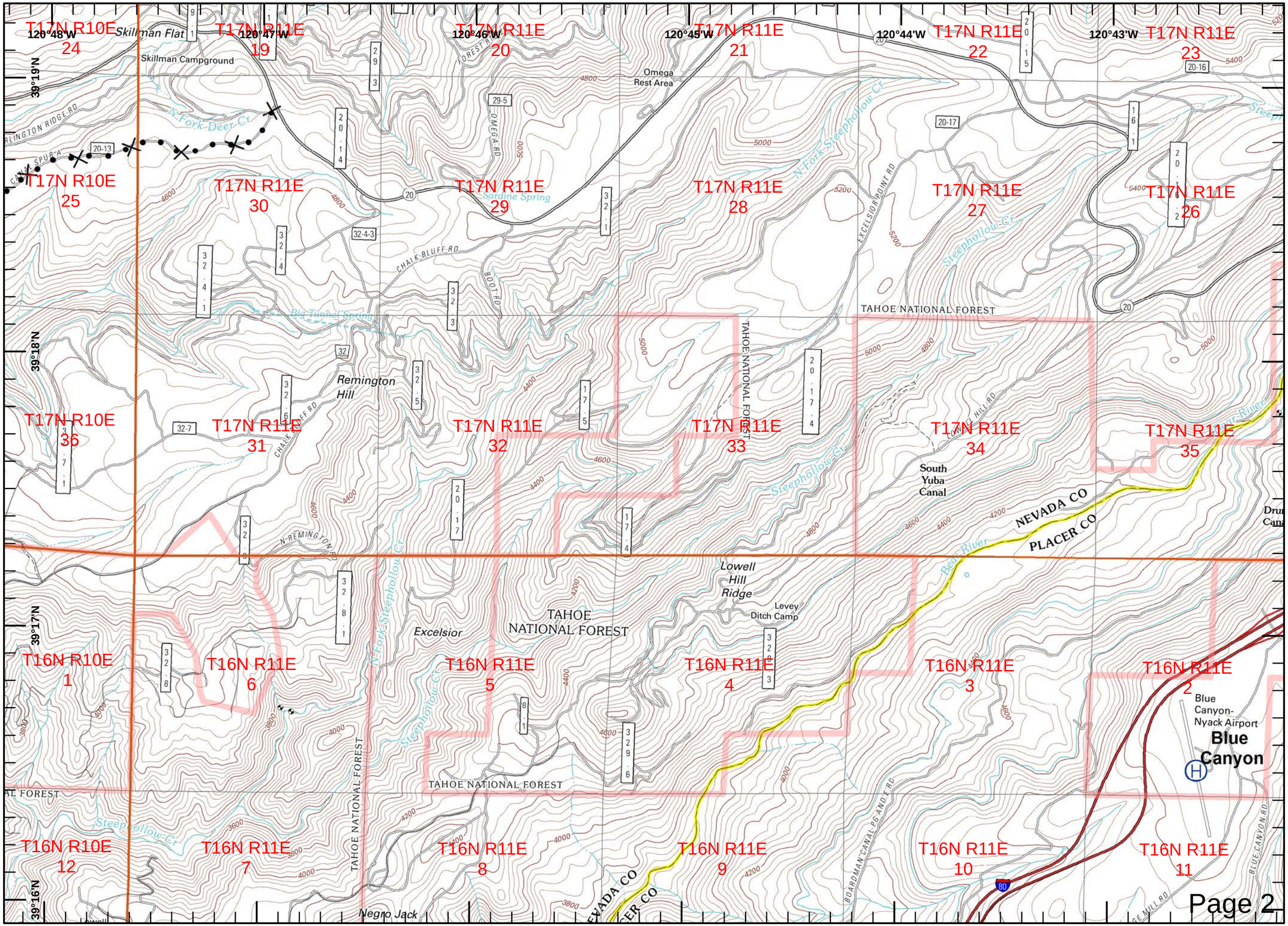

IAP MAP
Lowell Incident
CA-NEU-017851

August 3-10, 2015
cta n83

Page 3

Legend

- Division
- Branch
- Drop Point
- Water Source
- Fire Origin
- Unburned Island
- Uncontrolled Fire Edge
- Completed Dozer Line
- Proposed Dozer Line
- Hand Line
- Planned Secondary Line
- Completed Line

Map Extent

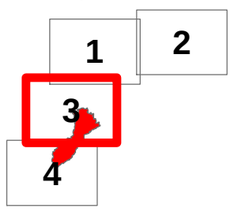

Miles

0 0.25 0.5

N W E S

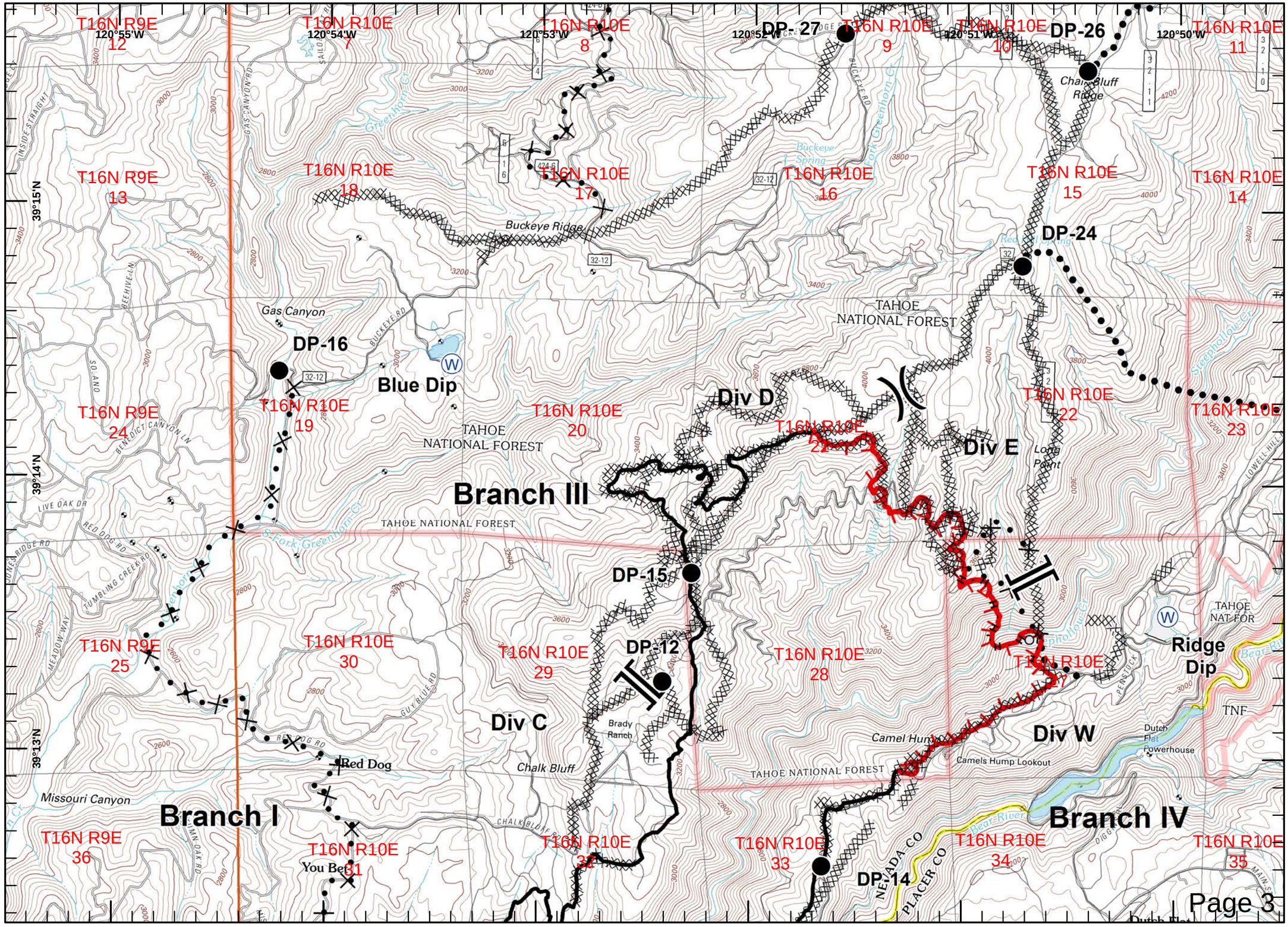

IAP MAP
Lowell Incident
CA-NEU-017851

August 3-10, 2015
cta n83

Page 4

Legend

- Division
- Branch
- Drop Point
- Water Source
- Fire Origin
- Unburned Island
- Uncontrolled Fire Edge
- Completed Dozer Line
- Proposed Dozer Line
- Hand Line
- Planned Secondary Line
- Completed Line

Map Extent

1 2 3 4

Miles

0 0.25 0.5
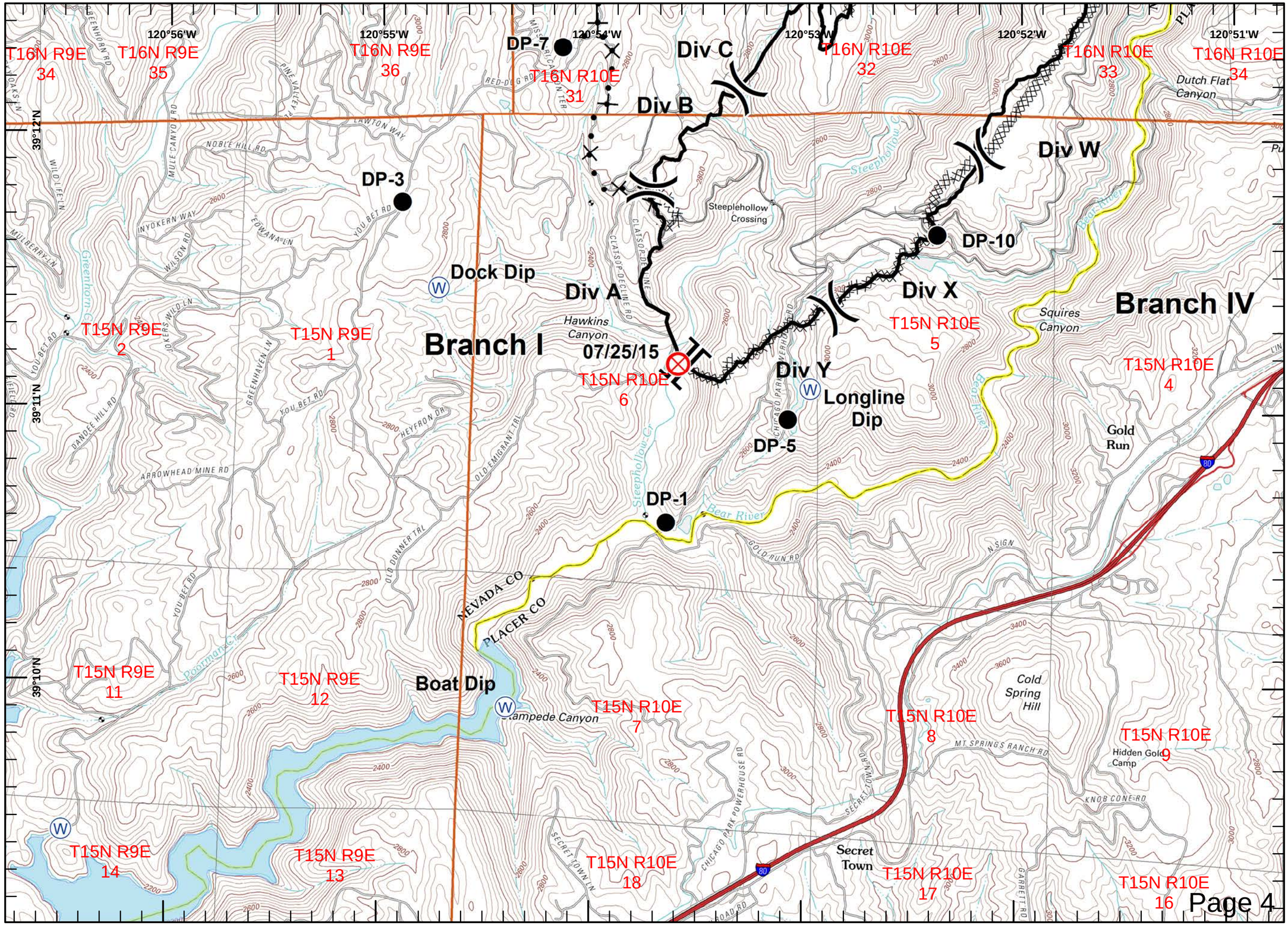
N W E S