IAP Index Map

Valley Incident
CA-LNU-008670
09/22/2015
0700-0700
NAD 83

- Branch
- Division
- Drop Point
- Camp
- Helibase
- Staging Area
- Repeater
- Helibase
- IAP Index
- Valley Fire
- Highways
- Major Roads
- Stream / River
- Lake / Pond

Miles
0 0.5 1 2 3

Team 3 GIS
September 21, 2015
2336

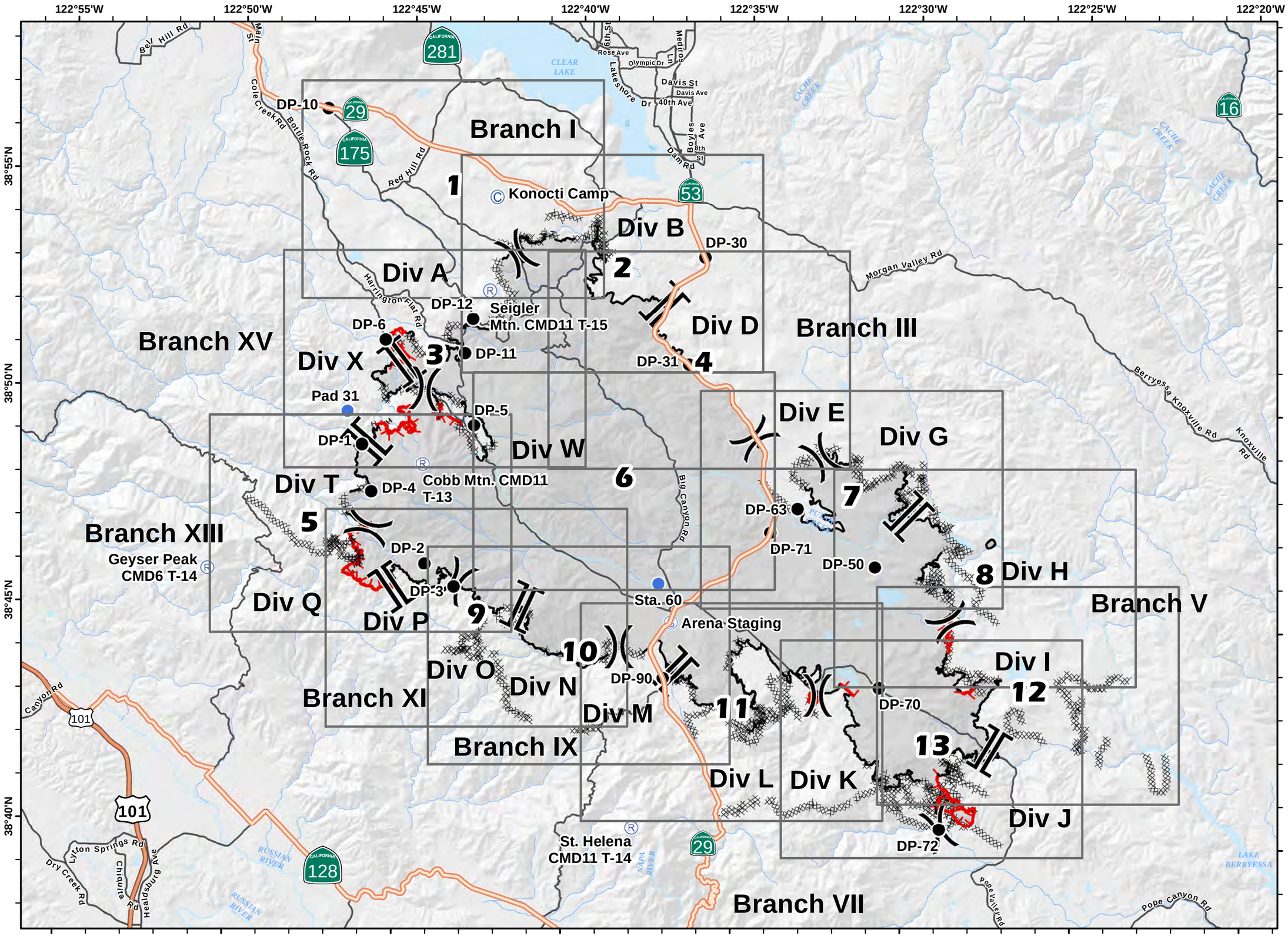

IAP MAP

Valley Incident
CA-LNU-0008670
09/22/2015
0700-0700
NAD 83
Page 1 of 13

- Division
- Branch
- Drop Point
- Staging Area
- Water Source
- Helispot
- Repeater
- Completed Line
- Uncontrolled Fire Edge
- Completed Dozer Line
- Hand Line
- Transmission Lines
- Substations
- Mine Hazards
- Highways
- Major Roads
- Local Streets

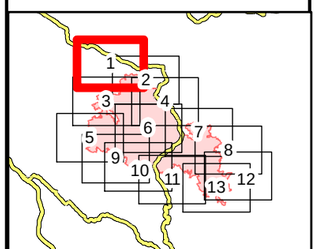

Miles
0 0.25 0.5 1
1:36,000

Team 3 GIS
September 21, 2015
2356

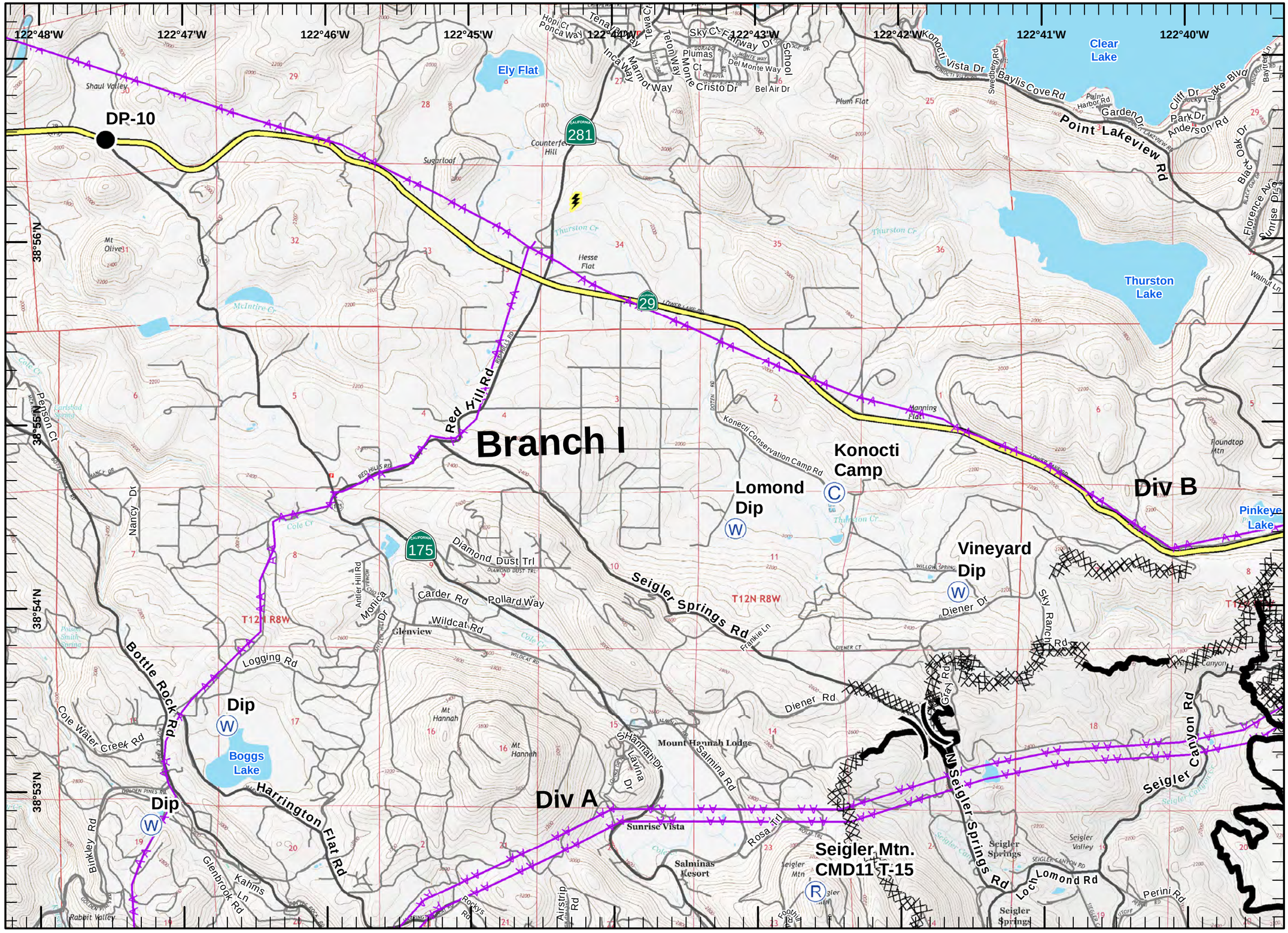

IAP MAP

Valley Incident
CA-LNU-0008670
09/22/2015
0700-0700
NAD 83
Page 2 of 13

)(Division
][Branch
Drop Point
Staging Area
Water Source
Helispot
Repeater
Completed Line
Uncontrolled Fire Edge
Completed Dozer Line
H - H Hand Line
Transmission Lines
Substations
Mine Hazards
Highways
Major Roads
Local Streets

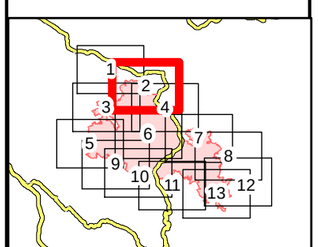

Miles
0 0.25 0.5 1
1:36,000

Team 3 GIS
September 21, 2015
2357

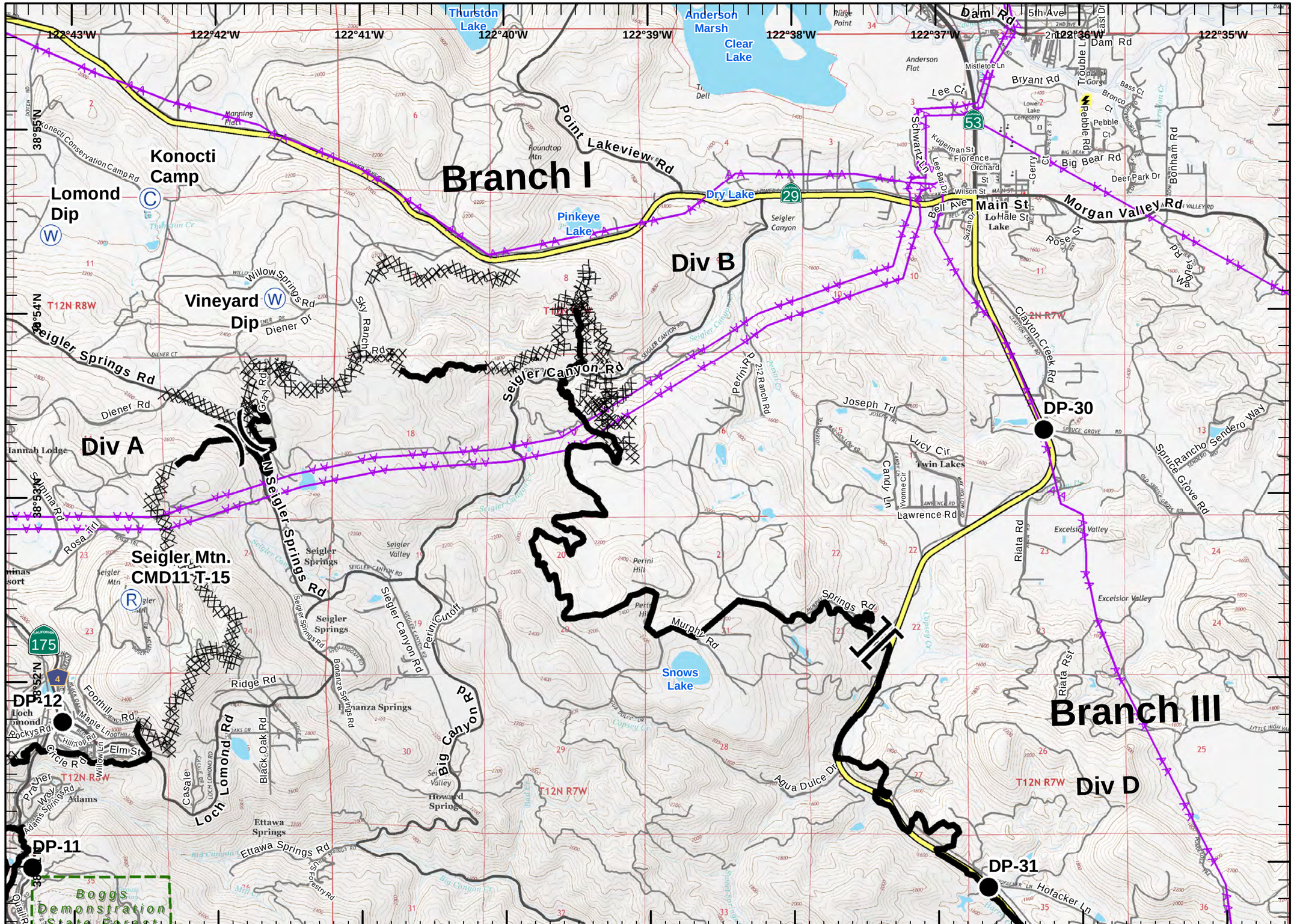

IAP MAP

Valley Incident
CA-LNU-0008670
09/22/2015
0700-0700
NAD 83
Page 3 of 13

- Division
- Branch
- Drop Point
- Staging Area
- Water Source
- Helispot
- Repeater
- Completed Line
- Uncontrolled Fire Edge
- Completed Dozer Line
- Hand Line
- Transmission Lines
- Substations
- Mine Hazards
- Highways
- Major Roads
- Local Streets

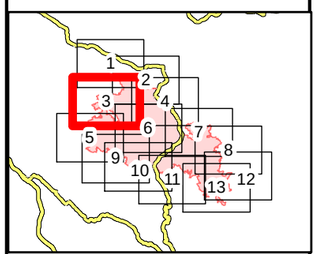

Miles
0 0.25 0.5 1
1:36,000

Team 3 GIS
September 21, 2015
2358

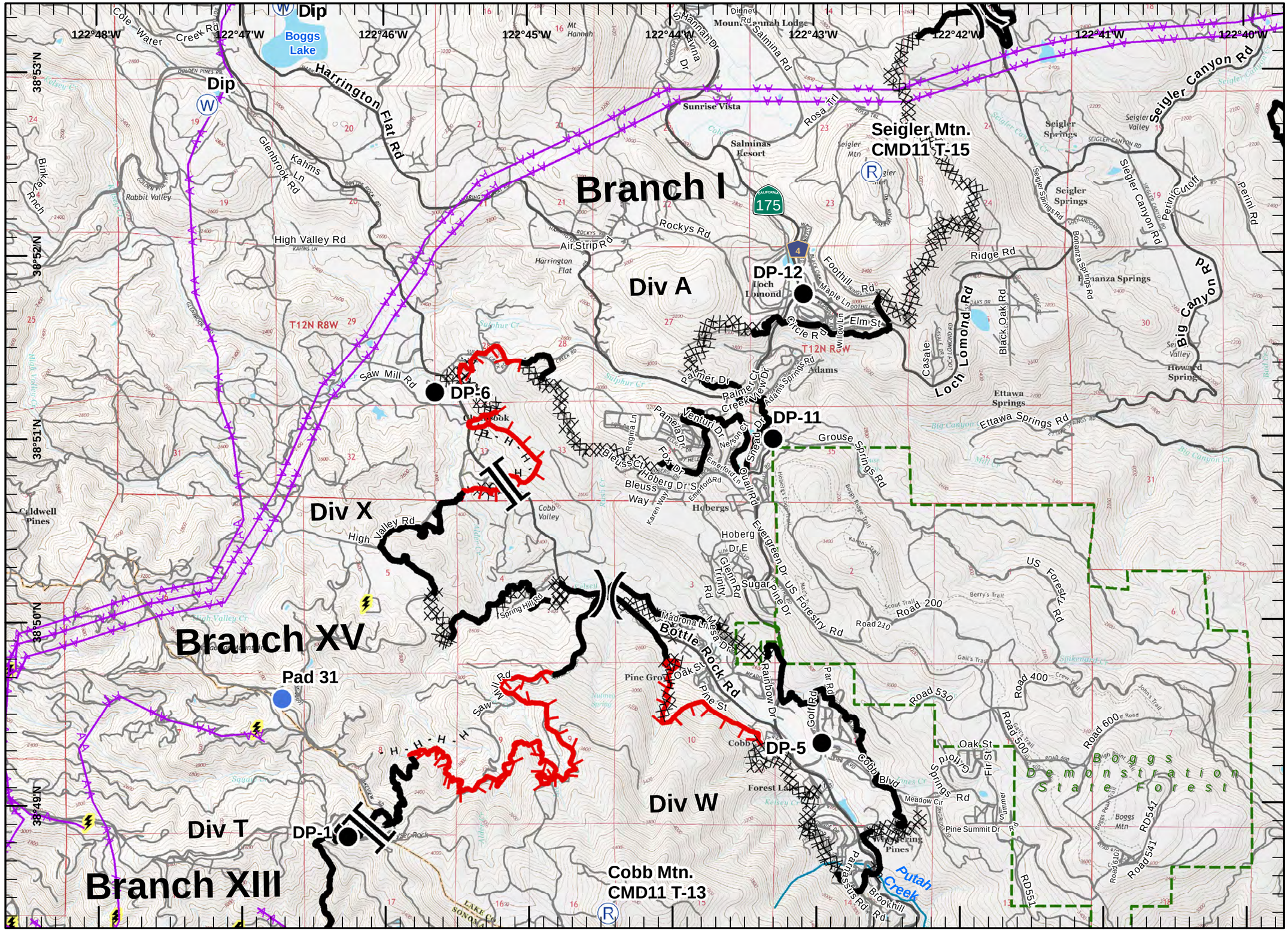

IAP MAP

Valley Incident
CA-LNU-0008670
09/22/2015
0700-0700
NAD 83
Page 4 of 13

- Division
- Branch
- Drop Point
- Staging Area
- Water Source
- Helispot
- Repeater
- Completed Line
- Uncontrolled Fire Edge
- Completed Dozer Line
- Hand Line
- Transmission Lines
- Substations
- Mine Hazards
- Highways
- Major Roads
- Local Streets

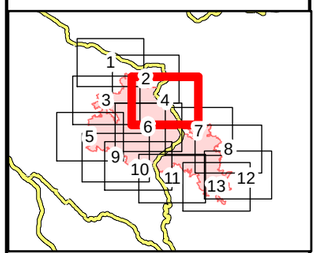

Miles
0 0.25 0.5 1
1:36,000

Team 3 GIS
September 22, 2015
0000

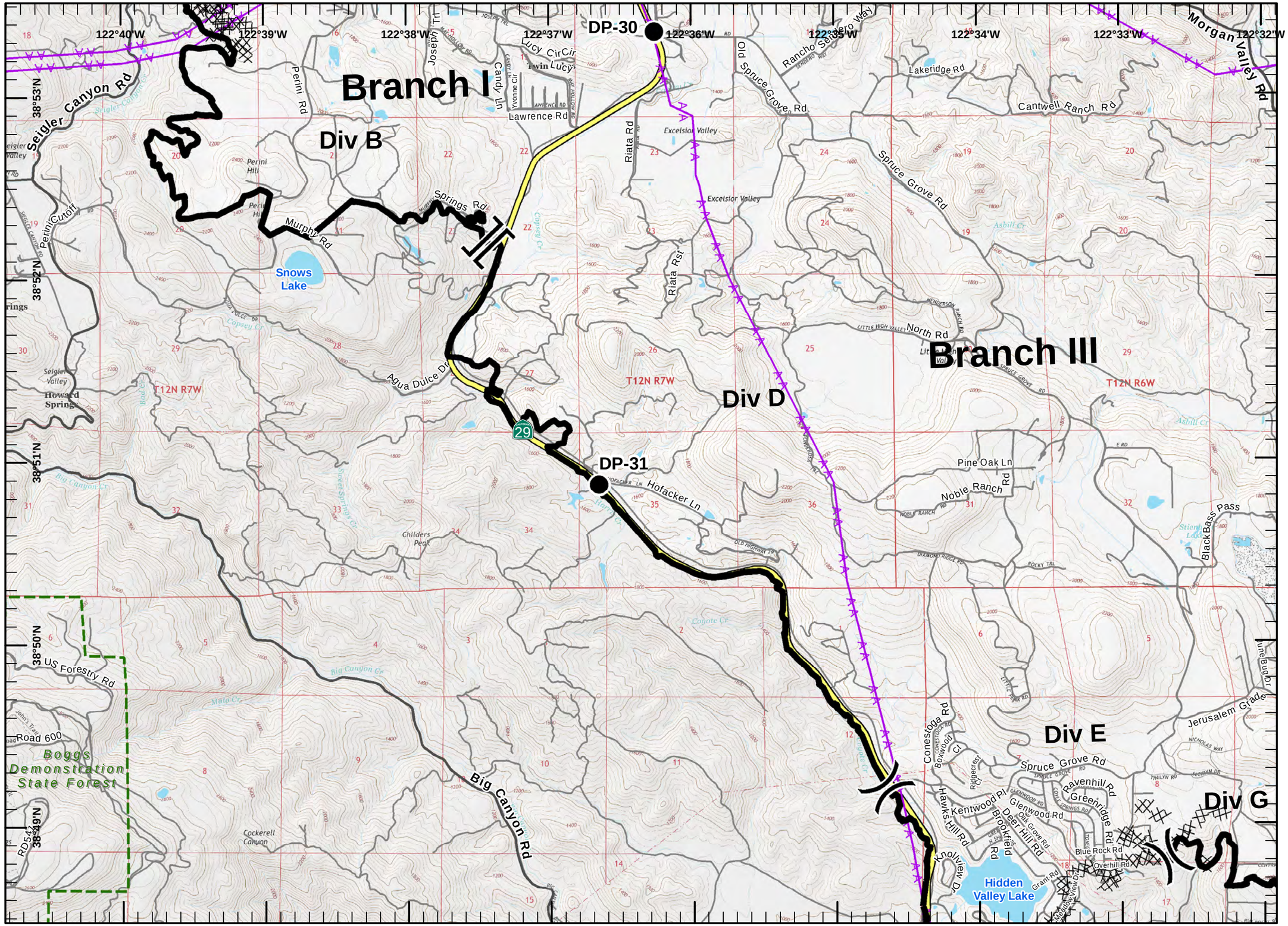

IAP MAP

Valley Incident
CA-LNU-0008670
09/22/2015
0700-0700
NAD 83

- Division
- Branch
- Drop Point
- Staging Area
- Water Source
- Helispot
- Repeater
- Completed Line
- Uncontrolled Fire Edge
- Completed Dozer Line
- Hand Line
- Transmission Lines
- Substations
- Mine Hazards
- Highways
- Major Roads
- Local Streets

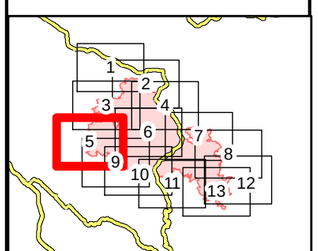

Miles
0 0.25 0.5 1
1:36,000

Team 3 GIS
September 22, 2015
0001

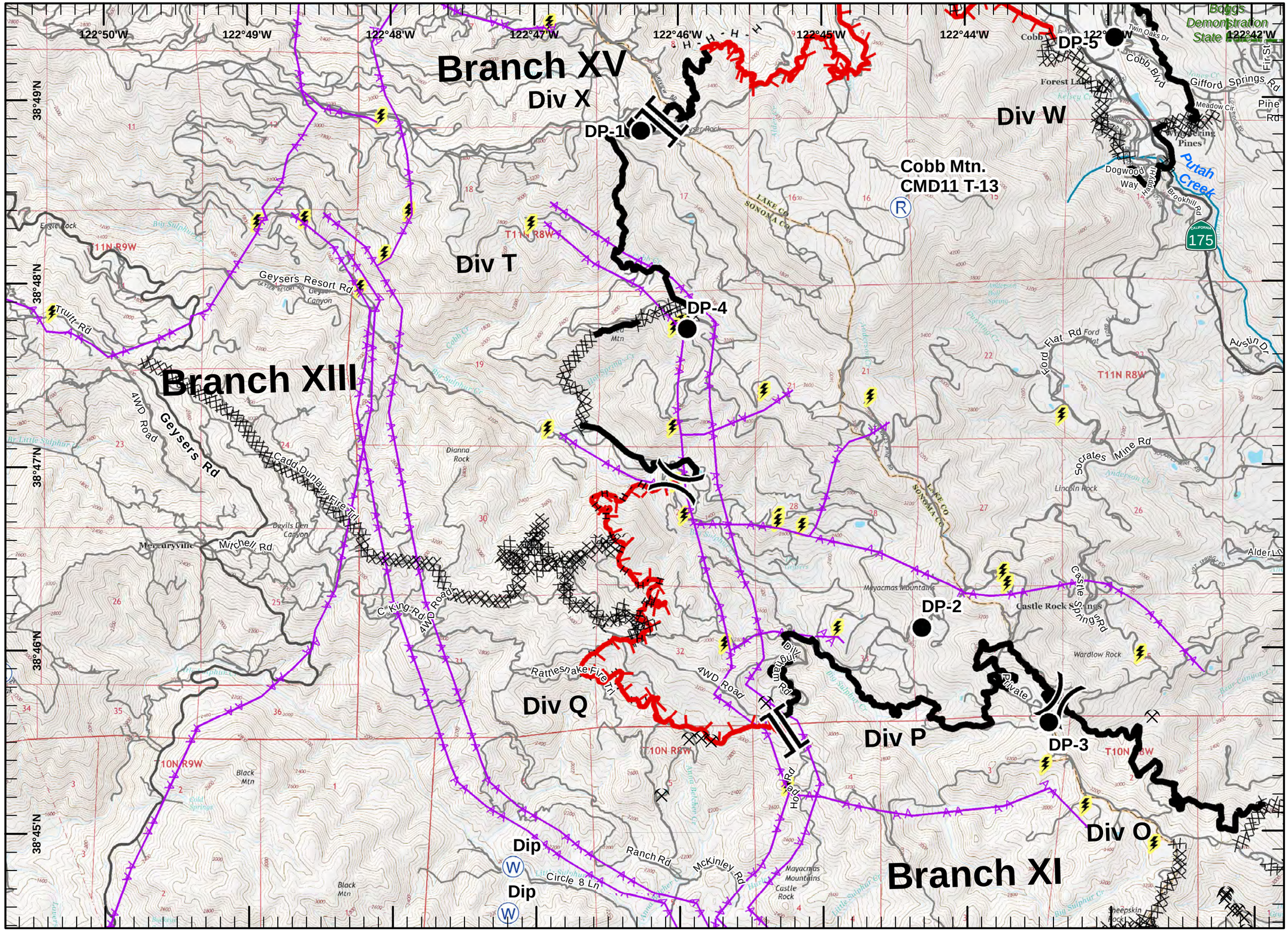

IAP MAP

Valley Incident
CA-LNU-0008670
09/22/2015
0700-0700
NAD 83

- Division
- Branch
- Drop Point
- Staging Area
- Water Source
- Helispot
- Repeater
- Completed Line
- Uncontrolled Fire Edge
- Completed Dozer Line
- Hand Line
- Transmission Lines
- Substations
- Mine Hazards
- Highways
- Major Roads
- Local Streets

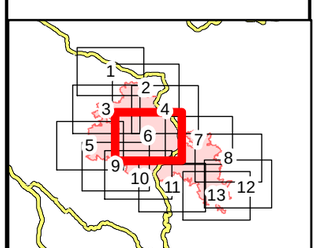

Miles
0 0.25 0.5 1
1:36,000

Team 3 GIS
September 22, 2015
0003

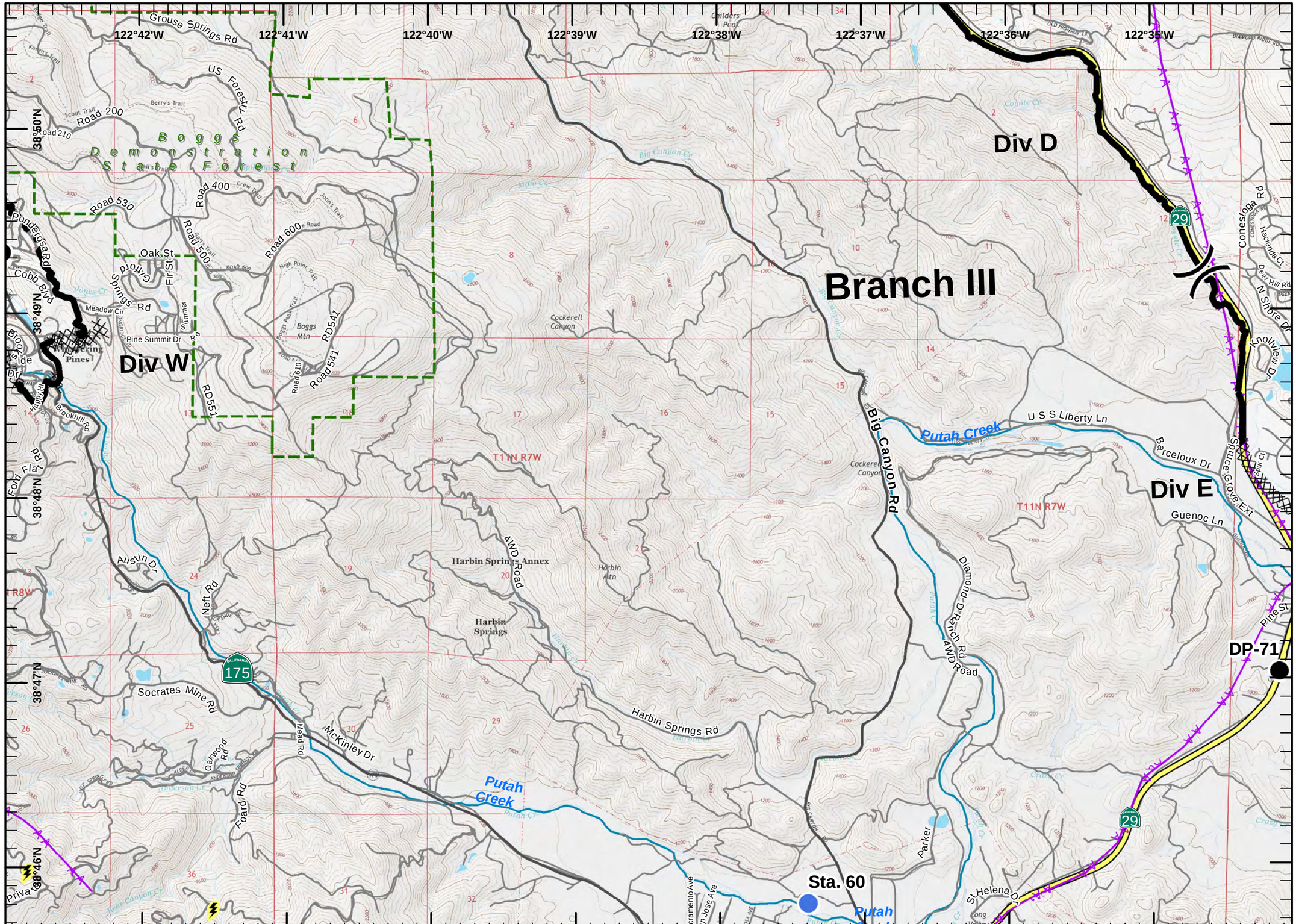

IAP MAP

Valley Incident
CA-LNU-0008670
09/22/2015
0700-0700
NAD 83
Page 7 of 13

- Division
- Branch
- Drop Point
- Staging Area
- Water Source
- Helispot
- Repeater
- Completed Line
- Uncontrolled Fire Edge
- Completed Dozer Line
- Hand Line
- Transmission Lines
- Substations
- Mine Hazards
- Highways
- Major Roads
- Local Streets

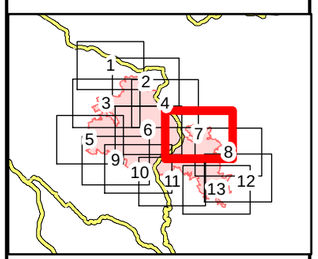

Miles
0 0.25 0.5 1
1:36,000

Team 3 GIS
September 22, 2015
0004

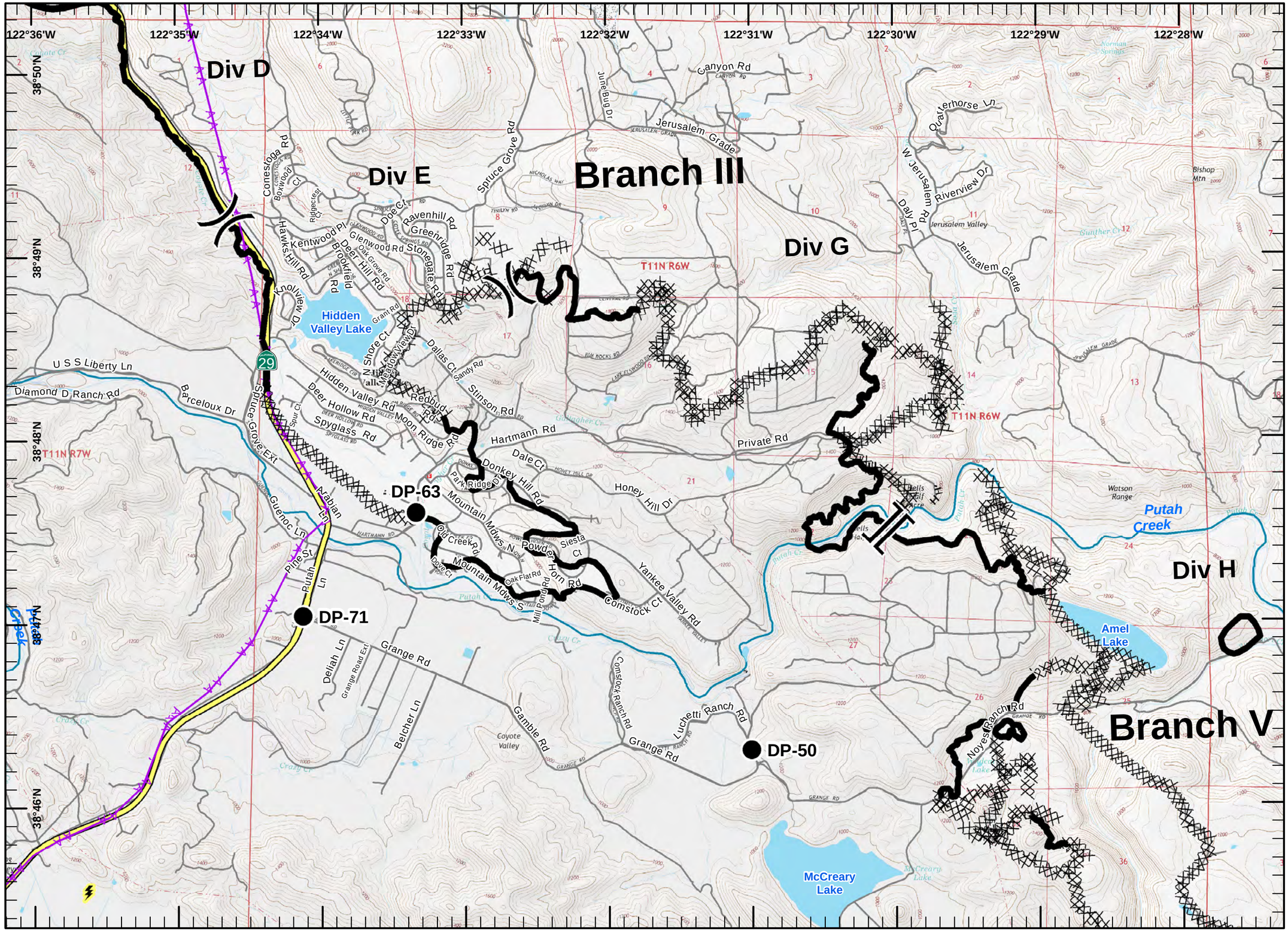

IAP MAP

Valley Incident
CA-LNU-0008670
09/22/2015
0700-0700
NAD 83

- Division
- Branch
- Drop Point
- Staging Area
- Water Source
- Helispot
- Repeater
- Completed Line
- Uncontrolled Fire Edge
- Completed Dozer Line
- Hand Line
- Transmission Lines
- Substations
- Mine Hazards
- Highways
- Major Roads
- Local Streets

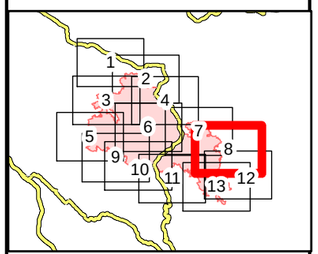

Miles
0 0.25 0.5 1
1:36,000

Team 3 GIS
September 22, 2015
0005

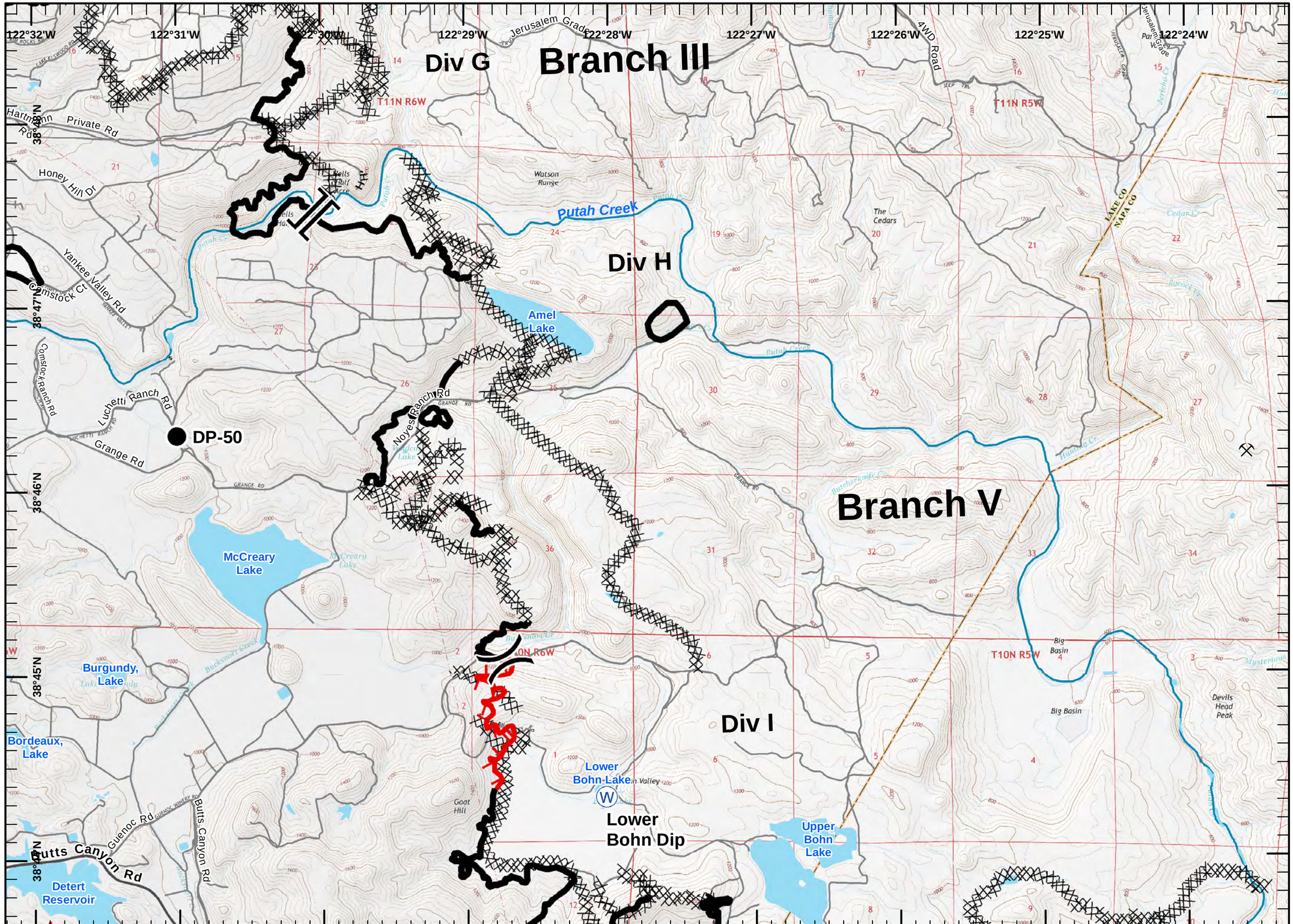

IAP MAP

Valley Incident
CA-LNU-0008670
09/22/2015
0700-0700
NAD 83
Page 9 of 13

- Division
- Branch
- Drop Point
- Staging Area
- Water Source
- Helispot
- Repeater
- Completed Line
- Uncontrolled Fire Edge
- Completed Dozer Line
- Hand Line
- Transmission Lines
- Substations
- Mine Hazards
- Highways
- Major Roads
- Local Streets

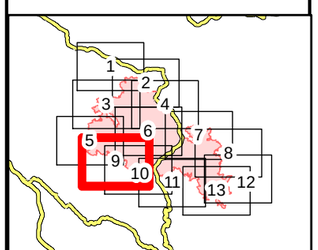

Miles
0 0.25 0.5 1
1:36,000

Team 3 GIS
September 22, 2015
0007

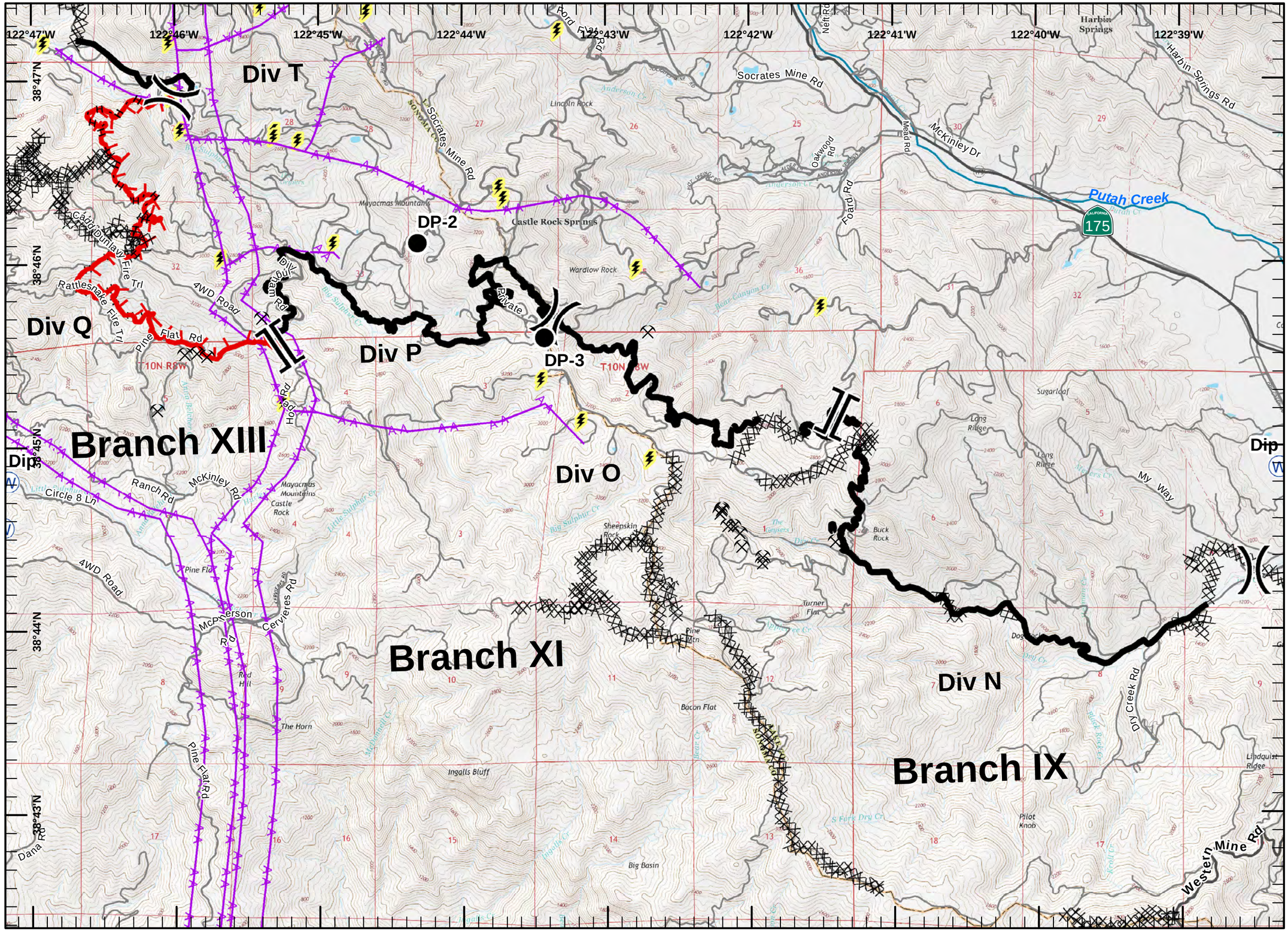

IAP MAP

Valley Incident
CA-LNU-0008670
09/22/2015
0700-0700
NAD 83

- Division
- Branch
- Drop Point
- Staging Area
- Water Source
- Helispot
- Repeater
- Completed Line
- Uncontrolled Fire Edge
- Completed Dozer Line
- Hand Line
- Transmission Lines
- Substations
- Mine Hazards
- Highways
- Major Roads
- Local Streets

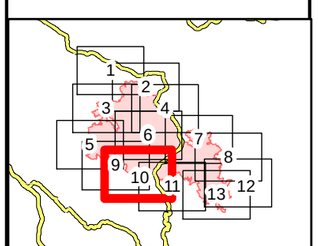

Miles
0 0.25 0.5 1

1:36,000

Team 3 GIS
September 22, 2015
0008

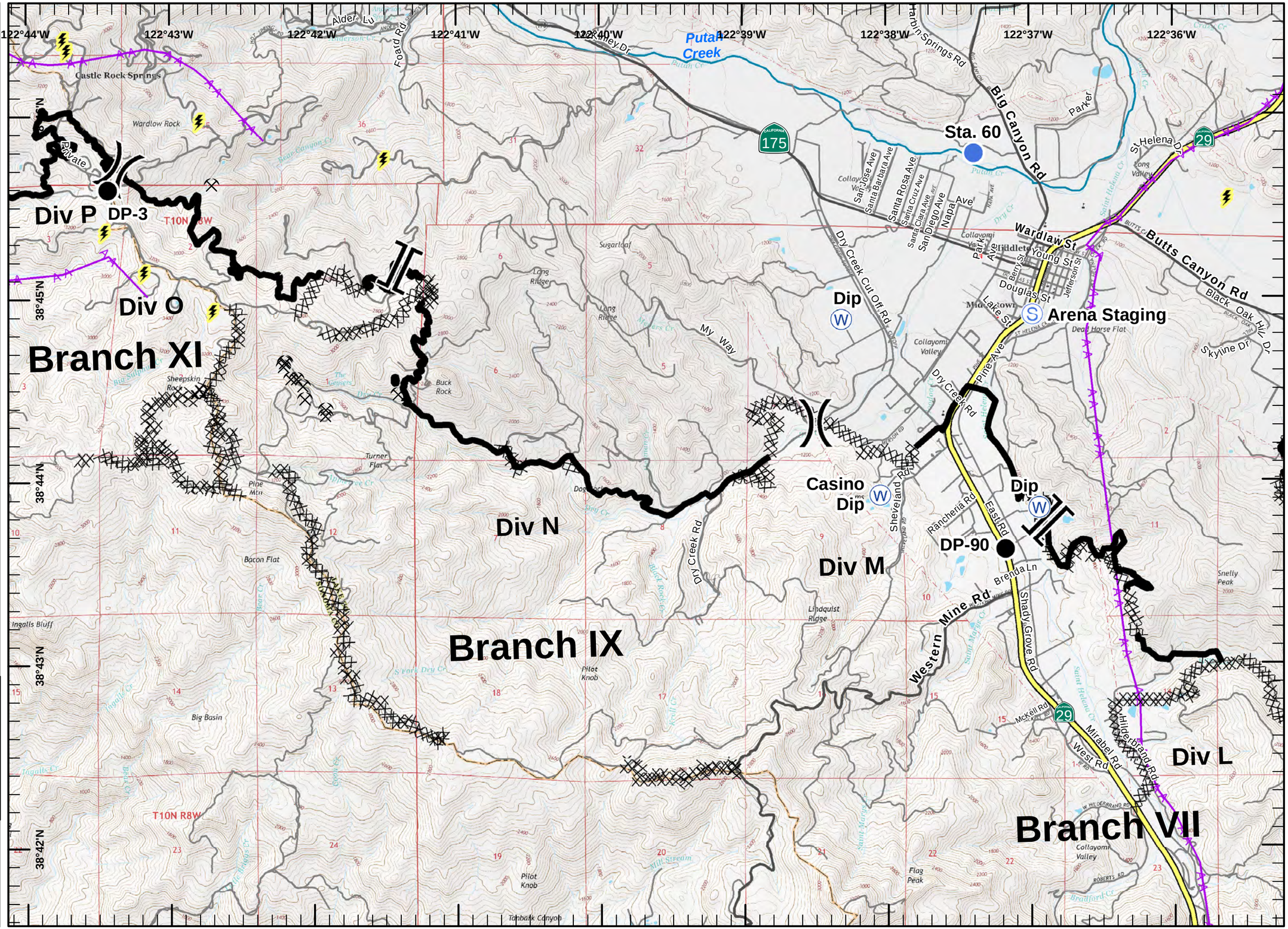

IAP MAP

Valley Incident
CA-LNU-0008670
09/22/2015
0700-0700
NAD 83
Page 11 of 13

-)(Division
-][Branch
- Drop Point
- Staging Area
- Water Source
- Helispot
- Repeater
- Completed Line
- Uncontrolled Fire Edge
- Completed Dozer Line
- H - H Hand Line
- Transmission Lines
- Substations
- Mine Hazards
- Highways
- Major Roads
- Local Streets

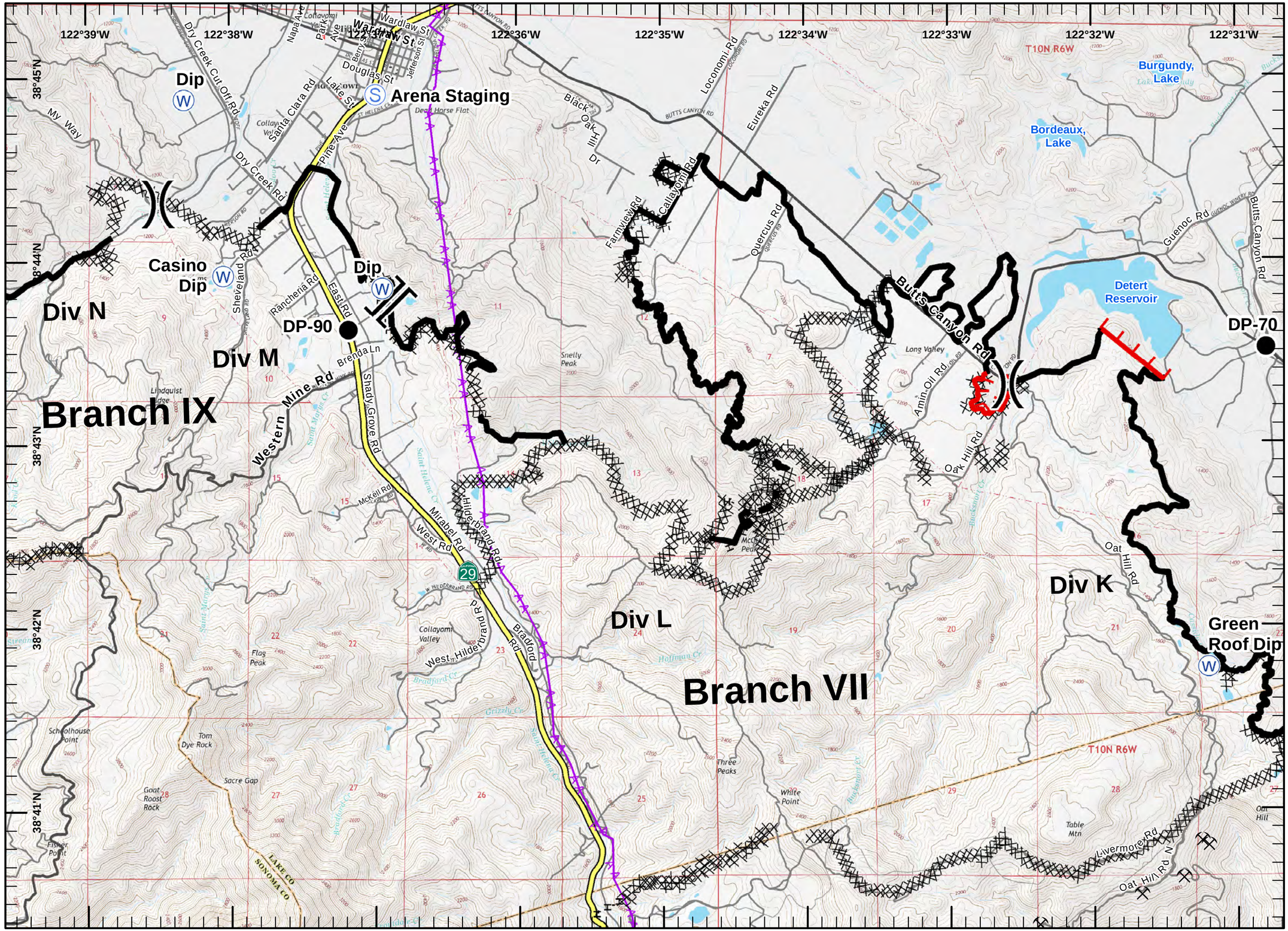

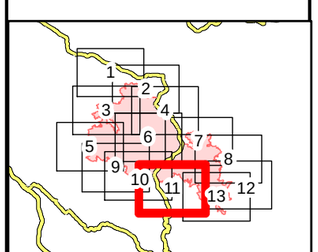

Miles
0 0.25 0.5 1
1:36,000

Team 3 GIS
September 22, 2015
0009

IAP MAP

Valley Incident
CA-LNU-0008670
09/22/2015
0700-0700
NAD 83
Page 12 of 13

- Division
- Branch
- Drop Point
- Staging Area
- Water Source
- Helispot
- Repeater
- Completed Line
- Uncontrolled Fire Edge
- Completed Dozer Line
- Hand Line
- Transmission Lines
- Substations
- Mine Hazards
- Highways
- Major Roads
- Local Streets

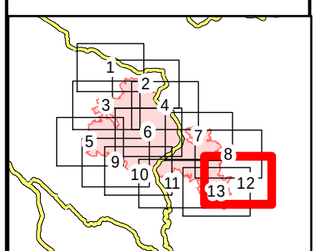

Miles
0 0.25 0.5 1
1:36,000

Team 3 GIS
September 22, 2015
0011

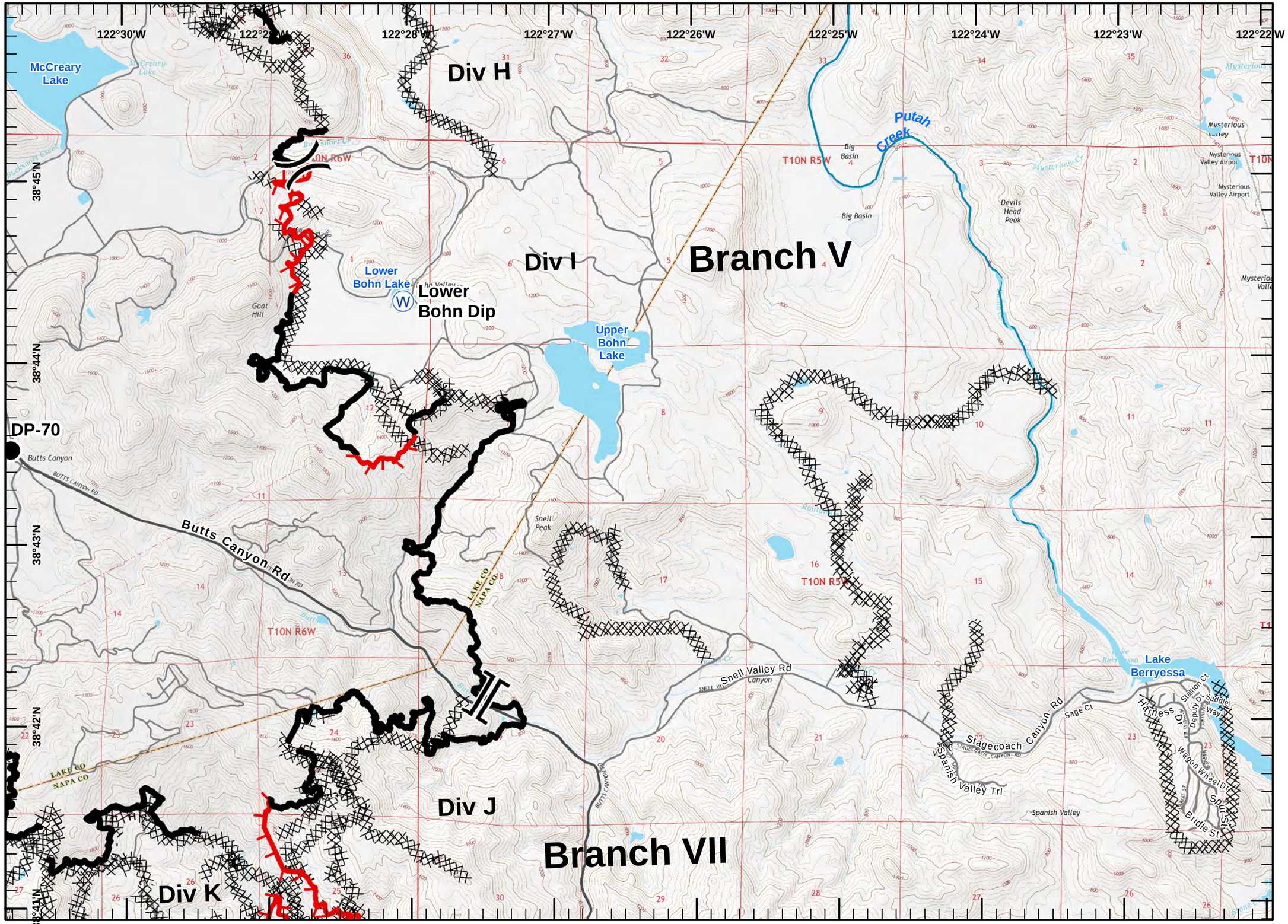

IAP MAP

Valley Incident
CA-LNU-0008670
09/22/2015
0700-0700
NAD 83

- Division
- Branch
- Drop Point
- Staging Area
- Water Source
- Helispot
- Repeater
- Completed Line
- Uncontrolled Fire Edge
- Completed Dozer Line
- Hand Line
- Transmission Lines
- Substations
- Mine Hazards
- Highways
- Major Roads
- Local Streets

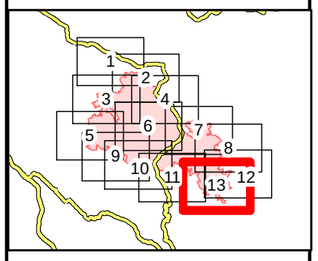

Miles
0 0.25 0.5 1

1:36,000
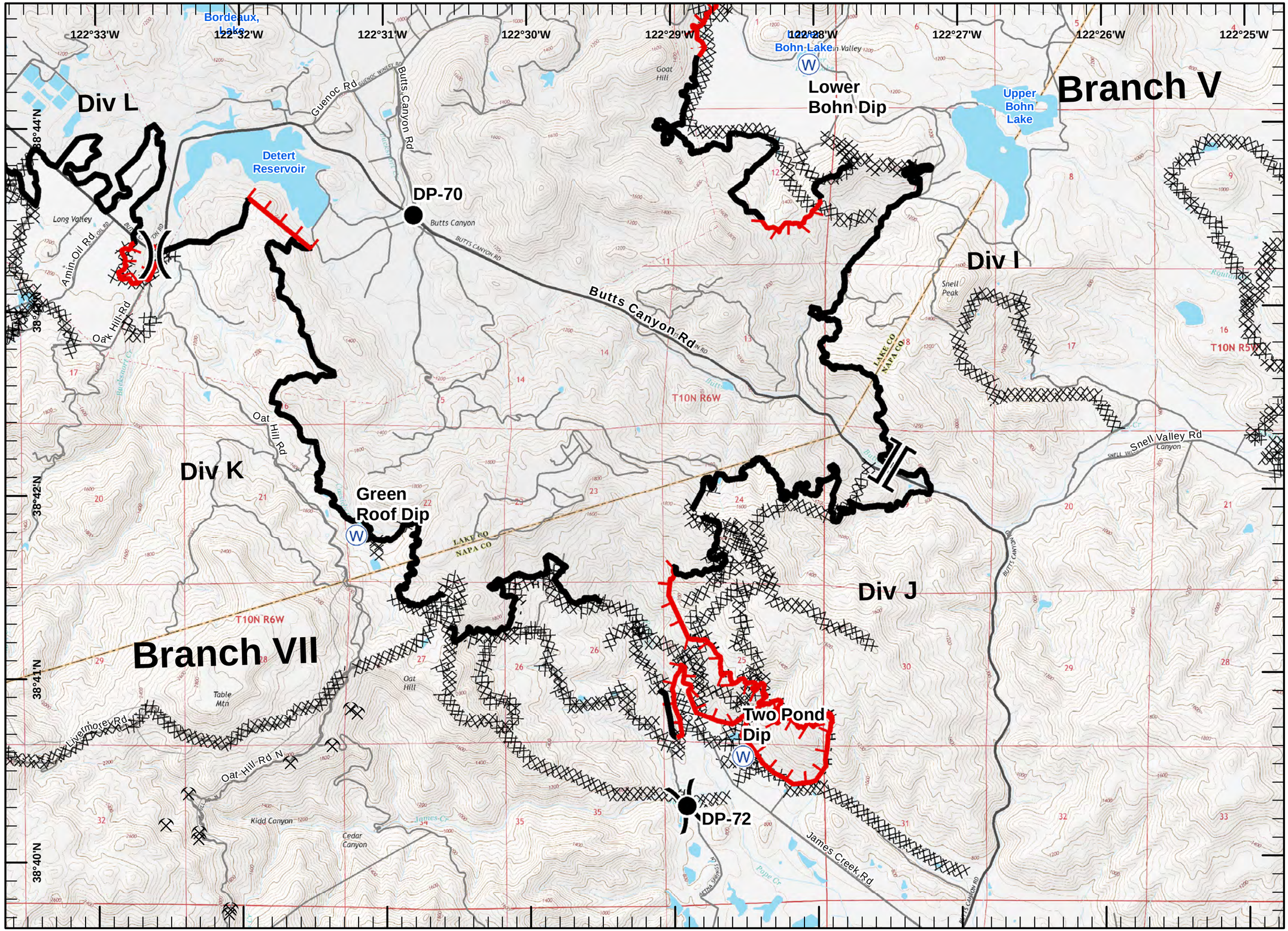
Team 3 GIS
September 22, 2015
0012