IAP Index Map

Valley Incident
CA-LNU-008670
09/18/2015
0700-0700
NAD 83

- Branch
- Division
- Drop Point
- Camp
- Helibase
- Staging Area
- Repeater
- Spot Fire
- IAP Index
- Valley Fire
- Highways
- Major Roads
- Stream / River
- Lake / Pond

Miles
0 0.5 1 2 3

IMT3
September 18, 2015
0055

123°0'W 122°55'W 122°50'W 122°45'W 122°40'W 122°35'W 122°30'W 122°25'W 122°20'W
38°55'N 38°50'N 38°45'N 38°40'N 38°35'N

Branch I
Branch III
Branch V
Branch VII
Branch IX
Branch XI
Branch XIII
Branch XV
Div A
Div B
Div D
Div E
Div G
Div H
Div I
Div J
Div K
Div L
Div M
Div N
Div O
Div P
Div Q
Div T
Div W
Div X
1
2
3
4
5
6
7
8
9
10
11
12
13
14
15
DP-1
DP-2
DP-3
DP-4
DP-5
DP-6
DP-10
DP-11
DP-30
DP-31
DP-50
DP-63
DP-70
DP-71
DP-72
DP-90
Konocti Camp
Seigler Mt CMD11 T-15
Cobb Mtn. Repeater CMD 11 T-13
Geyser Peak CMD6 T-14
St. Helena CMD11 T-14
Hidden Valley Lake Staging
Arena Staging
281
175
29
101
128
16

IAP MAP

Valley Incident
CA-LNU-0008670
09/18/2015
0700-0700
NAD 83

- Division
- Branch
- Drop Point
- Staging Area
- Water Source
- Repeater
- Spot Fire
- Completed Line
- Uncontrolled Fire Edge
- Completed Dozer Line
- Proposed Dozer Line
- Hand Line
- Transmission Lines
- Substations
- Highways
- Major Roads
- Local Streets

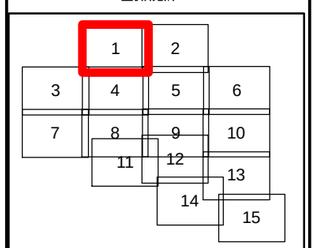

Miles
0 0.25 0.5 1

1:36,000

IMT3
September 18, 2015
0149

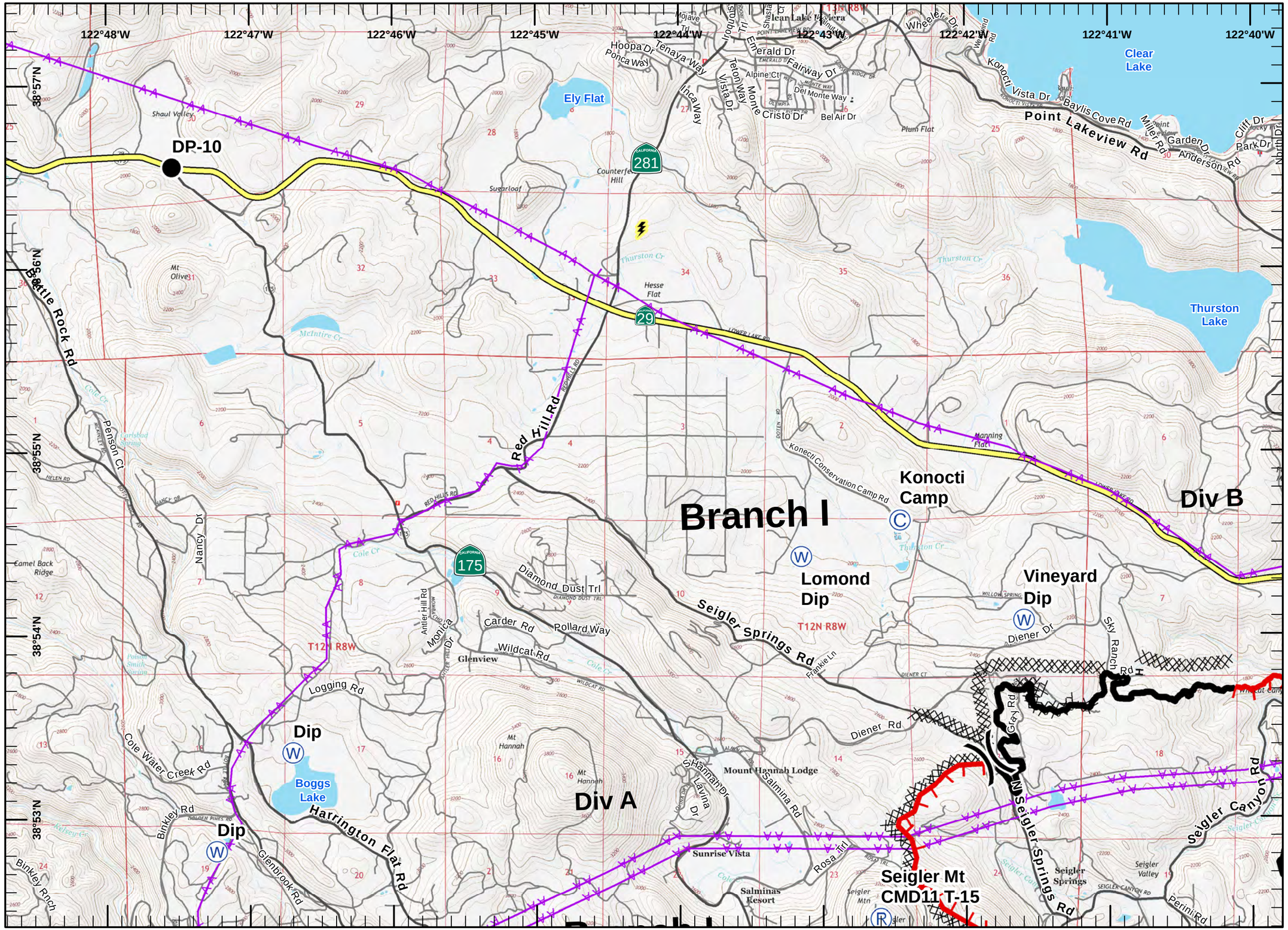

IAP MAP

Valley Incident
CA-LNU-0008670
09/18/2015
0700-0700
NAD 83

-)(Division
-][Branch
- Drop Point
- Staging Area
- Water Source
- Repeater
- Spot Fire
- Completed Line
- Uncontrolled Fire Edge
- Completed Dozer Line
- Proposed Dozer Line
- H - H - Hand Line
- Transmission Lines
- Substations
- Highways
- Major Roads
- Local Streets

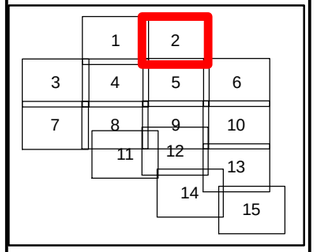

Miles
0 0.25 0.5 1

1:36,000

IMT3
September 18, 2015
0150

Branch I

Div B

DP-30

Clear Lake

Thurston Lake

Anderson Marsh

Pinkeye Lake

Dry Lake

Davis St

Davis Ave

P Davis Ave

40th Ave

Lakeshore Dr

Old Highway 53

Dam Rd

Main St

18th Ave

8th St

Pine Ave

Boyles Ave

Wilkerson Rd

Point Lakeview Rd

Seigler Canyon Rd

Morgan Valley Rd

Cache Creek

Stag Canyon

Ferris Canyon

Clayton Creek Rd

Spruce Grove Rd

Lakeridge Rd

Cantwell Ranch Rd

Sky High Ridge Rd

Bryant Rd

Big Bear Rd

Main St

Lakeshore

Parkway

Austin Rd

Division St

Miller Rd

Anderson Rd

Park Dr

Cliff Dr

Lake Blvd

Lakeview Way

Lakeside Dr

Park St

Cypress Ave

Lotawana Ave

Clement Dr

Cass Ave

Brannan St

Shelby Ln

Hill Rd

Vista Robles Way

Lasky St

Lansing Ave

Howard Ave

Alvina Ave

Willis Ave

Veterans Ln

Miller Ave

Taft Dr

Austin Dr

Johnson Ave

Lincoln Ave

Folk Ave

Davis Ave

Snook Ave

Spruce

Borie Ave

Manzanita

Pine Ave

Oak Ave

Valle Jo Ave

Garner Ave

Wilkinson Ave

Parker Ave

Exelsior Ave

Irving Ave

East Dr

Dam Rd

Trouble Ln

Andy Rays Rd

Mistletoe Ln

Bass Ct

Bronco Ct

Pebble Rd

Birch Ct

Gerry Ct

Bonham Rd

Schwartz Ln

Lee Baron Dr

Kugelman St

Orchard St

Wilson St

Deer Park Dr

Bell Ave

Suzan Dr

Rose St

Walnut Rd

Staehle Ln

Morgan Valley Rd

Landman Dr

Seigler Canyon Rd

Joseph Trl

Lucy Cir

Irwin Lucy

Candy Ln

Yvonne Cir

Lawrence Rd

Perini Rd

2:2 Ranch Rd

Riata Rd

Excelsior Valley

Spruce Rancho Sendero Way

Spruce Grove Rd

Lee Cr

Harbor Ln

Anchor Dr

Marina Ct

Lakeland Dr

Ridge Point

Meadow Brook Dr

Slater Isl

Anderson Flat

Foundtop Mtn

Perini Hill

Dry Cr

Harrison Cr

Seigler Canyon Cr

Stubo Cr

T13N R7W

T12N R7W

2N R7W

T12N

IAP MAP

Valley Incident
CA-LNU-0008670
09/18/2015
0700-0700
NAD 83
Page 3 of 15

- Division
- Branch
- Drop Point
- Staging Area
- Water Source
- Repeater
- Spot Fire
- Completed Line
- Uncontrolled Fire Edge
- Completed Dozer Line
- Proposed Dozer Line
- Hand Line
- Transmission Lines
- Substations
- Highways
- Major Roads
- Local Streets

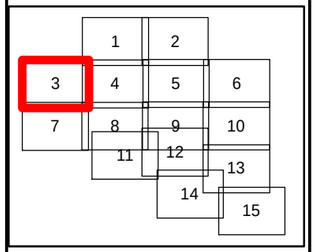

Miles
0 0.25 0.5 1

1:36,000

IMT3
September 18, 2015
0150

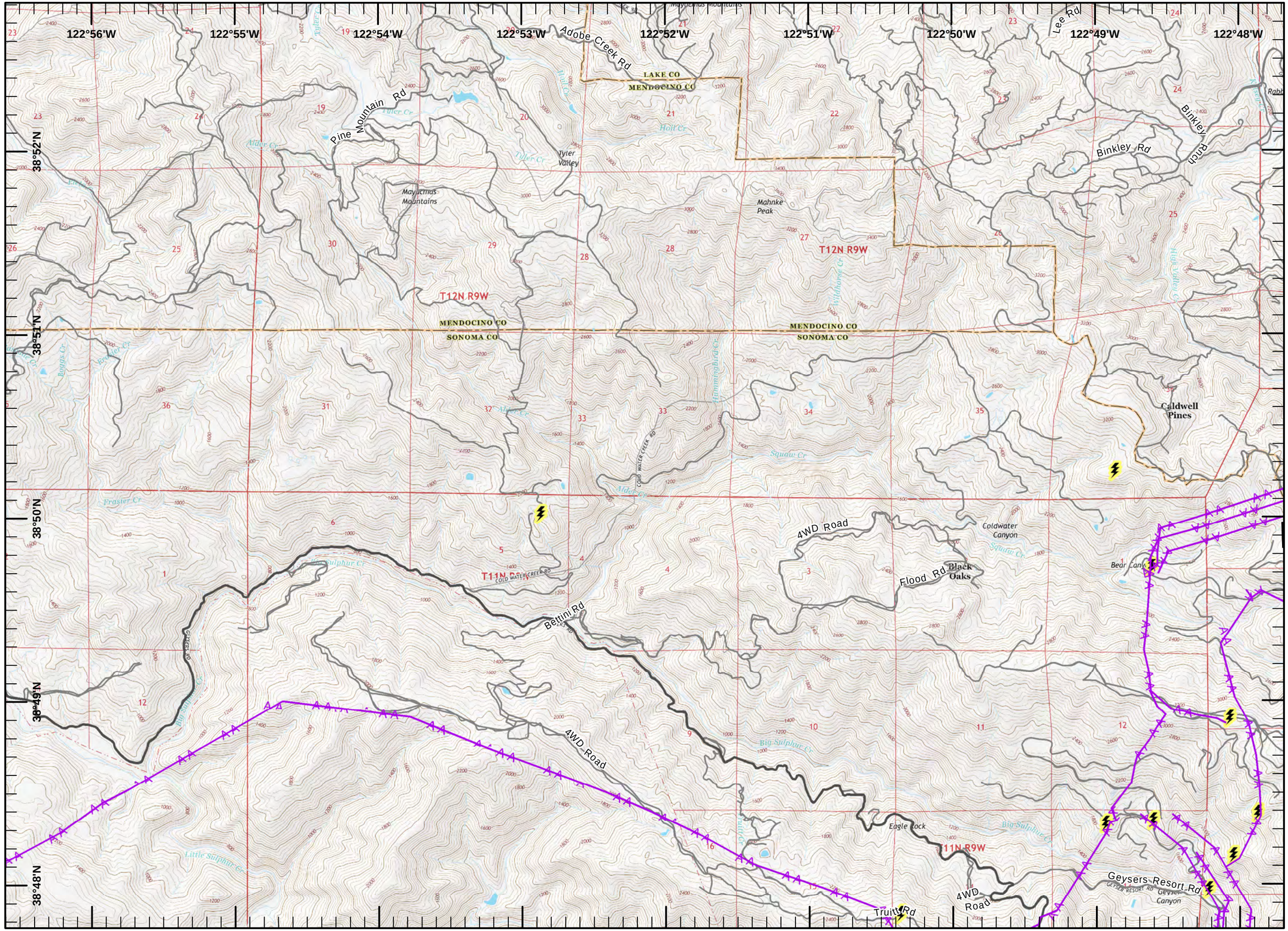

IAP MAP

Valley Incident
CA-LNU-0008670
09/18/2015
0700-0700
NAD 83

- Division
- Branch
- Drop Point
- Staging Area
- Water Source
- Repeater
- Spot Fire
- Completed Line
- Uncontrolled Fire Edge
- Completed Dozer Line
- Proposed Dozer Line
- H - H - Hand Line
- Transmission Lines
- Substations
- Highways
- Major Roads
- Local Streets

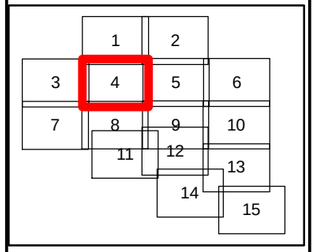

Miles
0 0.25 0.5 1

1:36,000

IMT3
September 18, 2015
0150

Branch I
Div A
Branch XV
Div W
Br. XIII
Div X
Div T
DP-1
DP-5
DP-6
DP-11
Seigler Mt
CMD11 T-15
Cobb Mtn.
Repeater
CMD 11 T-13
Dip
T12N R8W
T11N R8W
38°53'N
38°52'N
38°51'N
38°50'N
38°49'N
38°48'N
122°48'W
122°47'W
122°46'W
122°45'W
122°44'W
122°43'W
122°42'W
122°41'W
122°40'W

IAP MAP

Valley Incident
CA-LNU-0008670
09/18/2015
0700-0700
NAD 83
Page 5 of 15

- Division
- Branch
- Drop Point
- Staging Area
- Water Source
- Repeater
- Spot Fire
- Completed Line
- Uncontrolled Fire Edge
- Completed Dozer Line
- Proposed Dozer Line
- Hand Line
- Transmission Lines
- Substations
- Highways
- Major Roads
- Local Streets

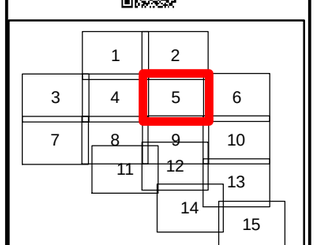

Miles
0 0.25 0.5 1

1:36,000

IMT3
September 18, 2015
0150

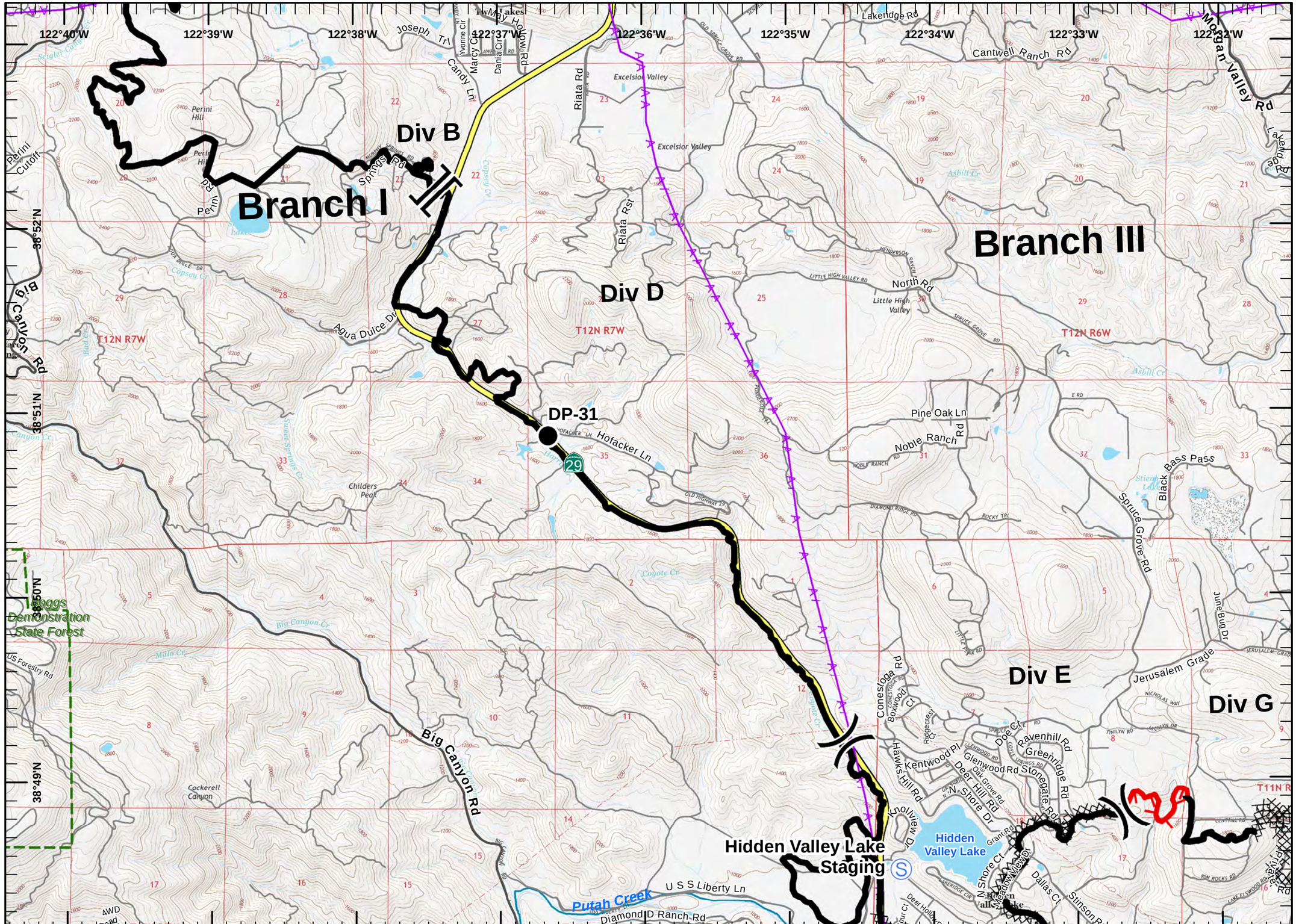

IAP MAP

Valley Incident
CA-LNU-0008670
09/18/2015
0700-0700
NAD 83
Page 6 of 15

- Division
- Branch
- Drop Point
- Staging Area
- Water Source
- Repeater
- Spot Fire
- Completed Line
- Uncontrolled Fire Edge
- Completed Dozer Line
- Proposed Dozer Line
- Hand Line
- Transmission Lines
- Substations
- Highways
- Major Roads
- Local Streets

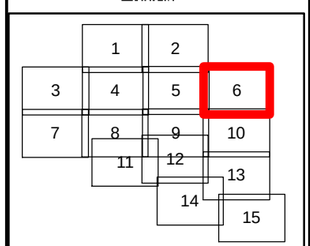

Miles
0 0.25 0.5 1

1:36,000

IMT3
September 18, 2015
0151

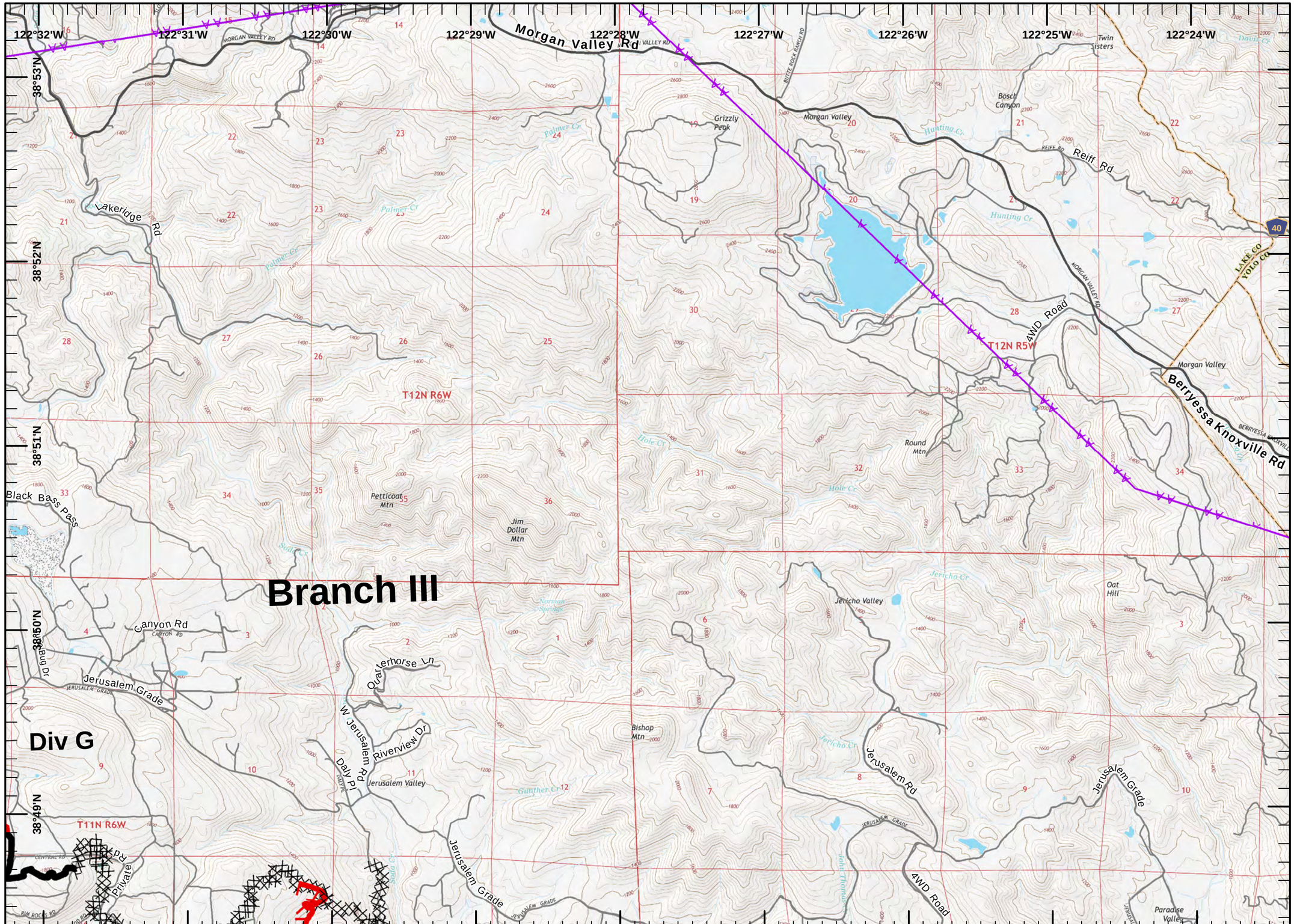

IAP MAP

Valley Incident
CA-LNU-0008670
09/18/2015
0700-0700
NAD 83

-)(Division
-][Branch
- Drop Point
- Staging Area
- Water Source
- Repeater
- Spot Fire
- Completed Line
- Uncontrolled Fire Edge
- Completed Dozer Line
- Proposed Dozer Line
- H - H - Hand Line
- Transmission Lines
- Substations
- Highways
- Major Roads
- Local Streets

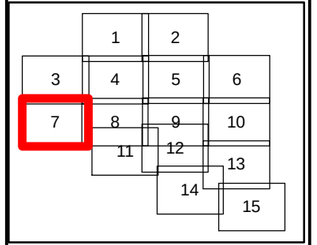

Miles
0 0.25 0.5 1

1:36,000

IMT3
September 18, 2015
0151

122°56'W 122°55'W 122°54'W 122°53'W 122°52'W 122°51'W 122°50'W 122°49'W 122°48'W
38°48'N 38°47'N 38°46'N 38°45'N 38°44'N

Geyser Peak
CMD6 T-14

Vineyard Lake

Russian River

Geyser Dip

Dip

T10N R9W

Devils Den Canyon
Pocket Peak
Eagle Rock
Mercuryville
Black Mtn
Bald Springs
Buckeye Spring

4WD Road
Truitt Rd
Geysers Resort Rd
Geysers Rd
Cadd Dunlavy Fire Trl
Rattlesnake Fire Trl
Mitchell Rd
C King Rd
Highland Ranch Rd
Ridge Oaks Rd
Pocket Ranch Rd
Bridge Oaks Rd
Ridge Ranch Rd
Vanoni Rd
Vanoni Ln
Lakewood Dr
Lakewood Ln
Colony Rd
Vineyard Ln
Barr Ranch Rd
Anderson Ranch Rd
Woodville Rd
Douglas Rd
Foote Rd
River Rd
Fay Ranch Rd
W Mille Rd
Moody Ln
Geyserville Ave
Chianti Rd
101

IAP MAP

Valley Incident
CA-LNU-0008670
09/18/2015
0700-0700
NAD 83
Page 8 of 15

- Division
- Branch
- Drop Point
- Staging Area
- Water Source
- Repeater
- Spot Fire
- Completed Line
- Uncontrolled Fire Edge
- Completed Dozer Line
- Proposed Dozer Line
- Hand Line
- Transmission Lines
- Substations
- Highways
- Major Roads
- Local Streets

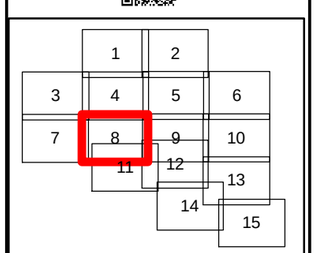

Miles
0 0.25 0.5 1

1:36,000

IMT3
September 18, 2015
0151

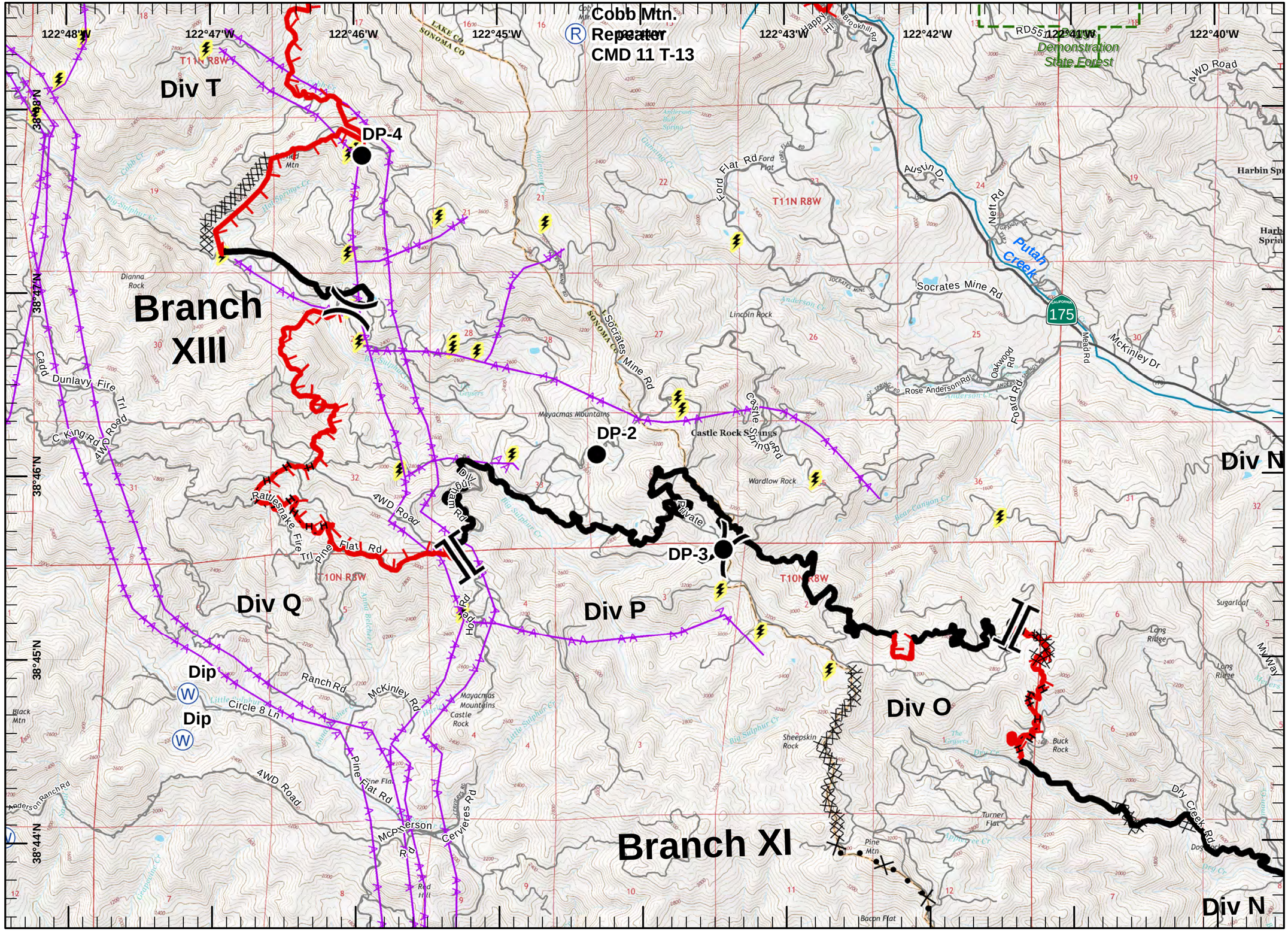

IAP MAP

Valley Incident
CA-LNU-0008670
09/18/2015
0700-0700
NAD 83
Page 9 of 15

- Division
- Branch
- Drop Point
- Staging Area
- Water Source
- Repeater
- Spot Fire
- Completed Line
- Uncontrolled Fire Edge
- Completed Dozer Line
- Proposed Dozer Line
- Hand Line
- Transmission Lines
- Substations
- Highways
- Major Roads
- Local Streets

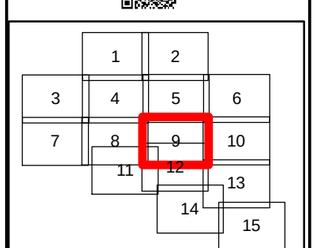

Miles
0 0.25 0.5 1

1:36,000

IMT3
September 18, 2015
0151

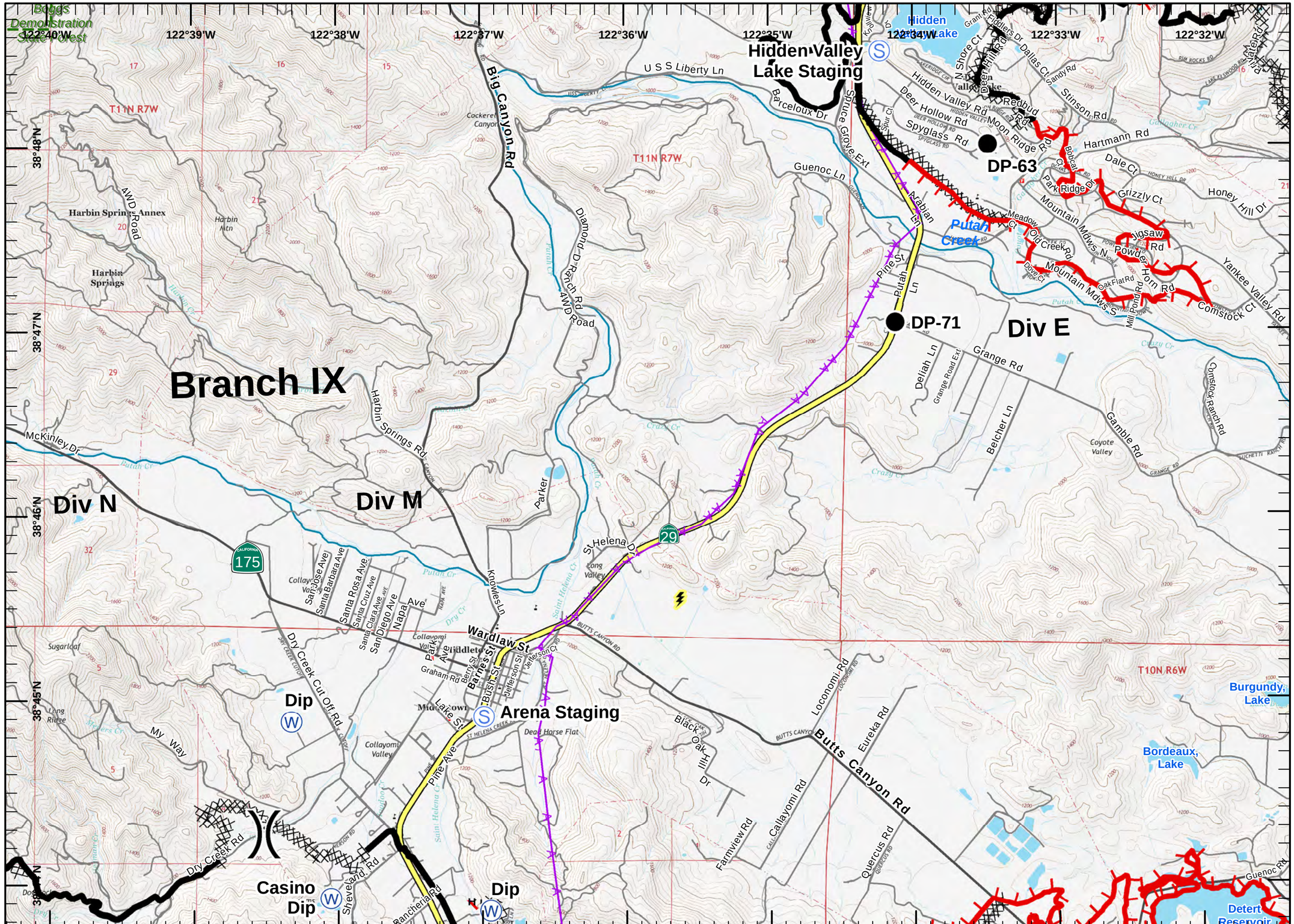

IAP MAP

Valley Incident
CA-LNU-0008670
09/18/2015
0700-0700
NAD 83
Page 10 of 15

- Division
- Branch
- Drop Point
- Staging Area
- Water Source
- Repeater
- Spot Fire
- Completed Line
- Uncontrolled Fire Edge
- Completed Dozer Line
- Proposed Dozer Line
- Hand Line
- Transmission Lines
- Substations
- Highways
- Major Roads
- Local Streets

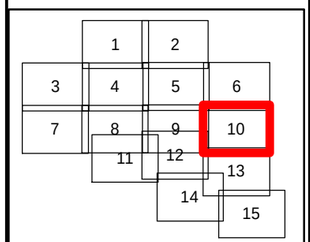

Miles
0 0.25 0.5 1
1:36,000

IMT3
September 18, 2015
0151

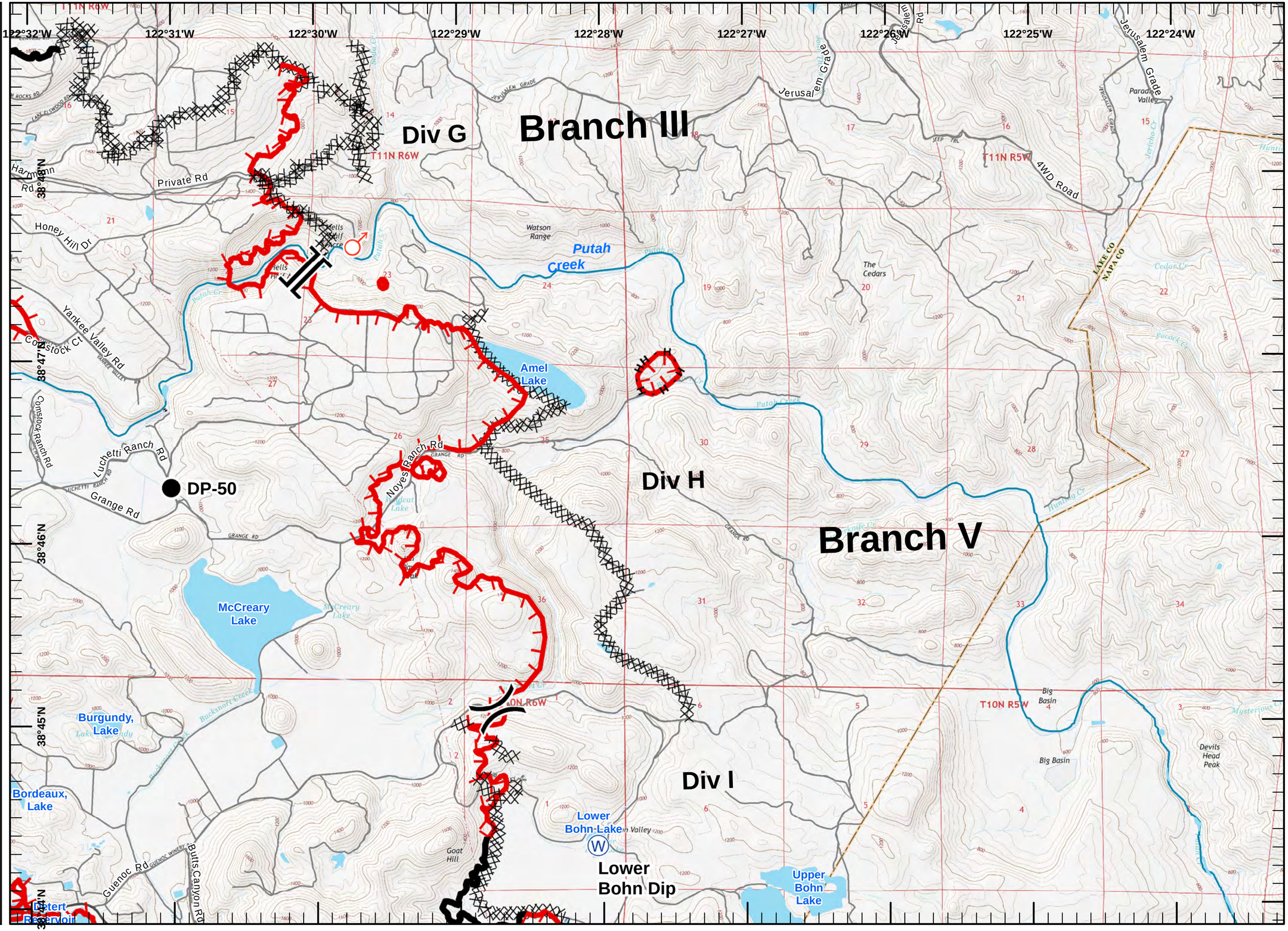

IAP MAP

Valley Incident
CA-LNU-0008670
09/18/2015
0700-0700
NAD 83

- Division
- Branch
- Drop Point
- Staging Area
- Water Source
- Repeater
- Spot Fire
- Completed Line
- Uncontrolled Fire Edge
- Completed Dozer Line
- Proposed Dozer Line
- Hand Line
- Transmission Lines
- Substations
- Highways
- Major Roads
- Local Streets

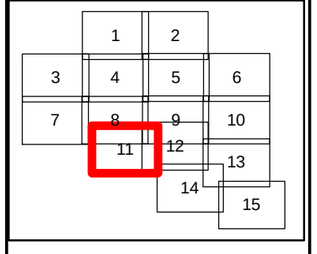

Miles
0 0.25 0.5 1

1:36,000

IMT3
September 18, 2015
0152

Div Q
Div P
Div O
Div N
Div M
Dip
Branch XI
Branch XIII
Branch IX
T10N R8W
122°46'W
122°45'W
122°44'W
122°43'W
122°42'W
122°41'W
122°40'W
122°39'W
38°45'N
38°44'N
38°43'N
38°42'N
38°41'N
Ranch Rd
McKinley Rd
Circle 8 Ln
Hood Rd
Mayacmas Mountains
Castle Rock
Pine Flat
4WD Road
McPherson Rd
Cervieres Rd
Red Hill
Pine Flat Rd
The Horn
Ingalls Bluff
Sheepskin Rock
Buck Rock
Turner Flat
Pine Mtn
Bacon Flat
Long Ridge
Sugarloaf
My Way
Dry Creek Cut Off Rd
Dry Creek Rd
Grooms Hill
Lindquist Ridge
LAKE CO
SONOMA CO
S Fork Dry Cr
Big Basin
McDonald Rd
Big Hill
Pilot Knob
Tanbark Canyon
Schoolhouse Point
Tom Dye Rock
Goat Roost Rock
Fisher Point
Briggs Rd
Walker Canyon

IAP MAP

Valley Incident
CA-LNU-0008670
09/18/2015
0700-0700
NAD 83

- Division
- Branch
- Drop Point
- Staging Area
- Water Source
- Repeater
- Spot Fire
- Completed Line
- Uncontrolled Fire Edge
- Completed Dozer Line
- Proposed Dozer Line
- H - H - Hand Line
- Transmission Lines
- Substations
- Highways
- Major Roads
- Local Streets

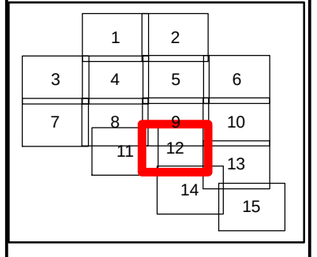

Miles
0 0.25 0.5 1

1:36,000

IMT3
September 18, 2015
0152

Dip
Arena Staging
Casino
Dip
Dip
DP-90
Div N
Div M
Branch IX
Div L
Branch VII
Div K
Detert Reservoir
Burgundy, Lake
Bordeaux, Lake
Putah Creek
Big Canyon Rd
Wardlaw St
Middletown
Lakeview
Dry Creek Cut Off Rd
Dry Creek Rd
Pine Ave
Lake St
Sheveland Rd
Rancheria Rd
East Rd
Brenda Ln
Western Mine Rd
McKell Rd
Mirabel Rd
West Rd
W Hilderbrand Rd
Hilderbrand Rd
Bradford Rd
Butts Canyon Rd
Eureka Rd
Loconomi Rd
Callayomi Rd
Farmview Rd
Quercus Rd
Guenoc Rd
Amin Oil Rd
Oak Hill Rd
Oat Hill Rd
Graham Rd
Barnes St
Bush St
Jackson St
Jefferson St
Knowles Ln
Black Oak Dr
My Way
Sugarloaf
Long Ridge
Lindquist Ridge
Collayomi Valley
Dead Horse Flat
Long Valley
Snelly Peak
Mill Stream
Flag Peak
Schoolhouse Point
Tom Dye Rock
Sacre Gap
Goat Roost Rock
Three Peaks
White Point
Hoffman Cr
Bradford Cr
Grizzly Cr
Buckeye Cr
Dry Cr
Putah Cr
Knoll Cr
Mary Ave
Park Ave
Napa Ave
San Diego Ave
Santa Clara Ave
Santa Cruz Ave
Santa Barbara Ave
San Jose Ave
Santa Rosa Ave
Parker
T10N R6W
122°40'W
122°39'W
122°38'W
122°37'W
122°36'W
122°35'W
122°34'W
122°33'W
122°32'W
38°45'N
38°43'N
38°42'N
38°41'N

IAP MAP

Valley Incident
CA-LNU-0008670
09/18/2015
0700-0700
NAD 83

- Division
- Branch
- Drop Point
- Staging Area
- Water Source
- Repeater
- Spot Fire
- Completed Line
- Uncontrolled Fire Edge
- Completed Dozer Line
- Proposed Dozer Line
- Hand Line
- Transmission Lines
- Substations
- Highways
- Major Roads
- Local Streets

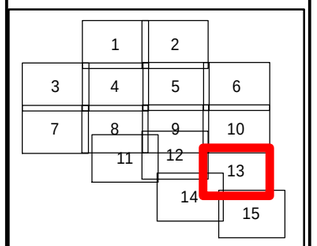

Miles
0 0.25 0.5 1

1:36,000

IMT3
September 18, 2015
0152

Lower Bohn Lake
Lower Bohn Dip
Upper Bohn Lake
Detert Reservoir
DP-70
Butts Canyon
Butts Canyon Rd
Guenoc Rd
Oat Hill Rd
Green Roof Dip
Branch V
Div I
Div J
Div K
Branch VII
Two Pond Dip
DP-72
Snell Peak
Snell Valley Rd
Putah Creek
Lake Berryessa
Stagecoach Canyon Rd
Spanish Valley Trl
Spanish Valley
Livermore Rd
Oat Hill Rd N
Kidd Canyon
Cedar Canyon
James Creek Rd
Butts Canyon Rd
Aetna Springs Ln
Weeks Lake
T10N R6W
T10N R5W
LAKE CO
NAPA CO
122°31'W
122°30'W
122°29'W
122°28'W
122°27'W
122°26'W
122°25'W
122°24'W
38°42'N
38°41'N
38°40'N

IAP MAP

Valley Incident
CA-LNU-0008670
09/18/2015
0700-0700
NAD 83

)(Division
][Branch
Drop Point
Staging Area
Water Source
Repeater
Spot Fire
Completed Line
Uncontrolled Fire Edge
Completed Dozer Line
Proposed Dozer Line
H - H - Hand Line
Transmission Lines
Substations
Highways
Major Roads
Local Streets

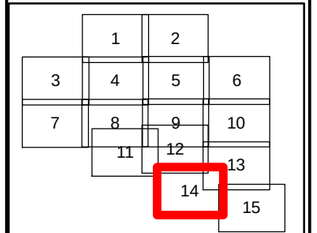

Miles
0 0.25 0.5 1

1:36,000

IMT3
September 18, 2015
0152

St. Helena
CMD11 T-14

Div K

Branch VII

122°38'W 122°37'W 122°36'W 122°35'W 122°34'W 122°33'W 122°32'W 122°31'W 122°30'W
38°41'N 38°40'N 38°39'N 38°38'N 38°37'N

IAP MAP

Valley Incident
CA-LNU-0008670
09/18/2015
0700-0700
NAD 83

- Division
- Branch
- Drop Point
- Staging Area
- Water Source
- Repeater
- Spot Fire
- Completed Line
- Uncontrolled Fire Edge
- Completed Dozer Line
- Proposed Dozer Line
- Hand Line
- Transmission Lines
- Substations
- Highways
- Major Roads
- Local Streets

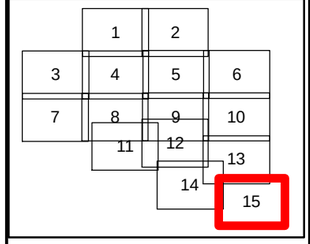

Miles
0 0.25 0.5 1

1:36,000

IMT3
September 18, 2015
0152

38°40'N
38°39'N
38°38'N
38°37'N
38°36'N
122°29'W
122°28'W
122°27'W
122°26'W
122°25'W
122°24'W
122°23'W
122°22'W
122°21'W
Butts Canyon Rd
James Creek Rd
Aetna Springs Ln
Aetna Springs Rd
Aetna Springs
Pope Cr
Swartz Cr
Weeks Lake
Barnett Rd
Walter Springs
POPE CANYON RD
T9N R5W
Duvall Lake
T9N R6W
POPE VALLEY RD
Pope Valley Rd
Pope Valley
BARNETT RD
Pope Canyon Rd
Burton Cr
CHILES POPE VALLEY RD
Pope Valley Cross Rd
Chiles Pope Valley Rd
Pope Valley Airport
HARDIN RD
Maxwell Cr
Dollarhide Rd
Hardin Rd
Maxwell Canyon Rd
Candlestick Ridge
Ink Grade Rd
HOWELL MOUNTAIN RD
Wild Lake
Walnut Flat
Summit Lake Dr
Cooksley Lake
Deer Lake
Granite Lake
Inspiration Point
Rattlesnake Ridge
Lake Whitehead
Lake Orville
Lake Henne
Friesen Dr
Ponderosa Dr
Hill Rd
Lloyd Ln