IAP Index Map

Valley Incident
CA-LNU-008670
09/15/2015
0700-0700
NAD 83

- IAP index
- Branch
- Division
- Fire Polygon
- Substations
- Transmission lines
- Highways
- Major Roads
- Stream / River
- Stream (Intermittent)
- Lake / Pond

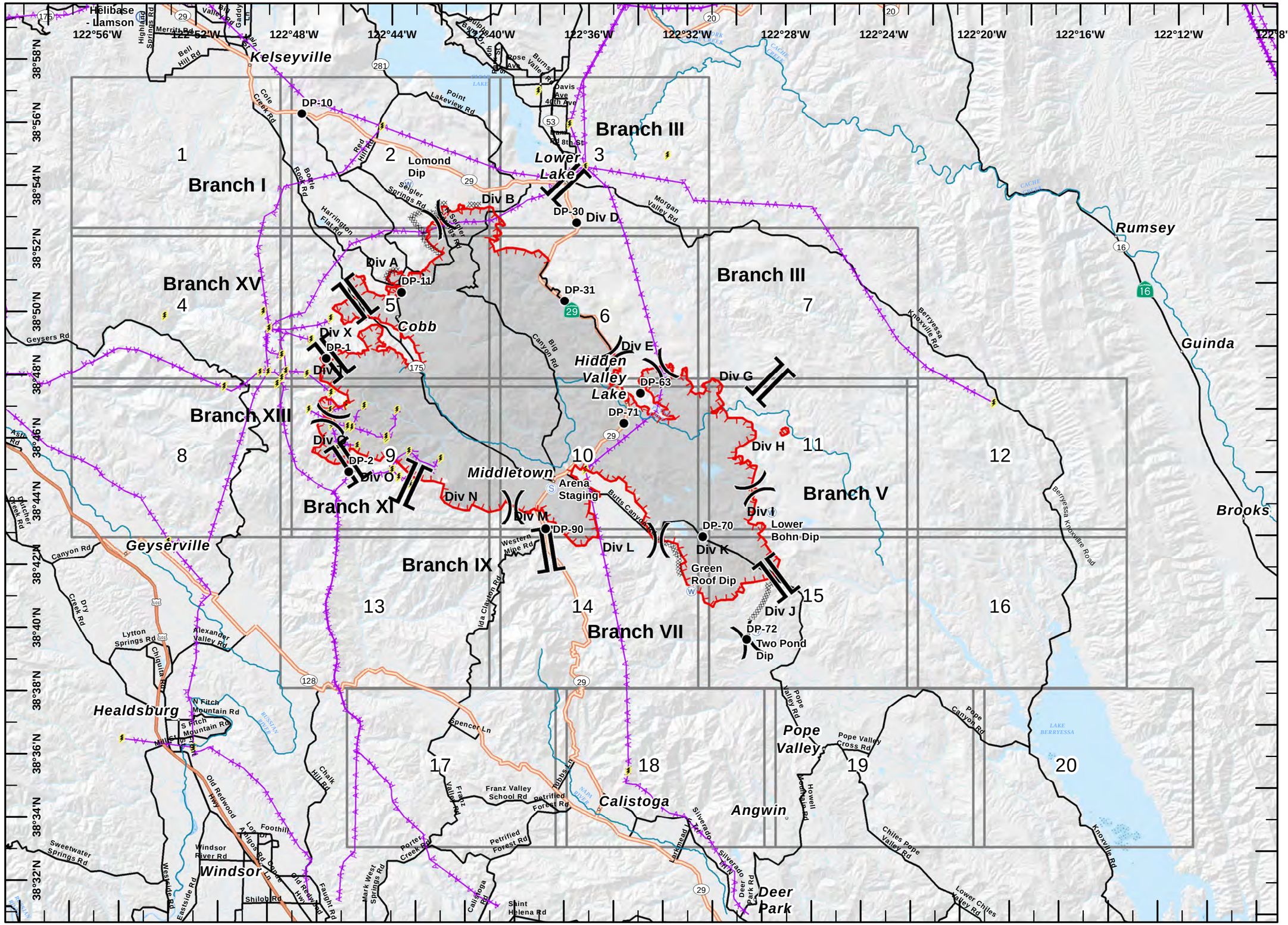

IAP MAP

Valley Incident
CA-LNU-0008670
09/16/2015
0700-0700
NAD 83
Page 1 of 20

- Drop Point
- Staging Area
- Water Source
- Helibase
- Completed Line
- Uncontrolled Fire Edge
- Completed Dozer Line
- Transmission Lines
- Substations
- Highways
- Major Roads
- Local Streets
- Burned Area

1	2	3		
4	5	6	7	
8	9	10	11	12
	13	14	15	16
	17	18	19	20

Miles
0 0.25 0.5 1

1:36,000

IMT3
September 15, 2015
0302

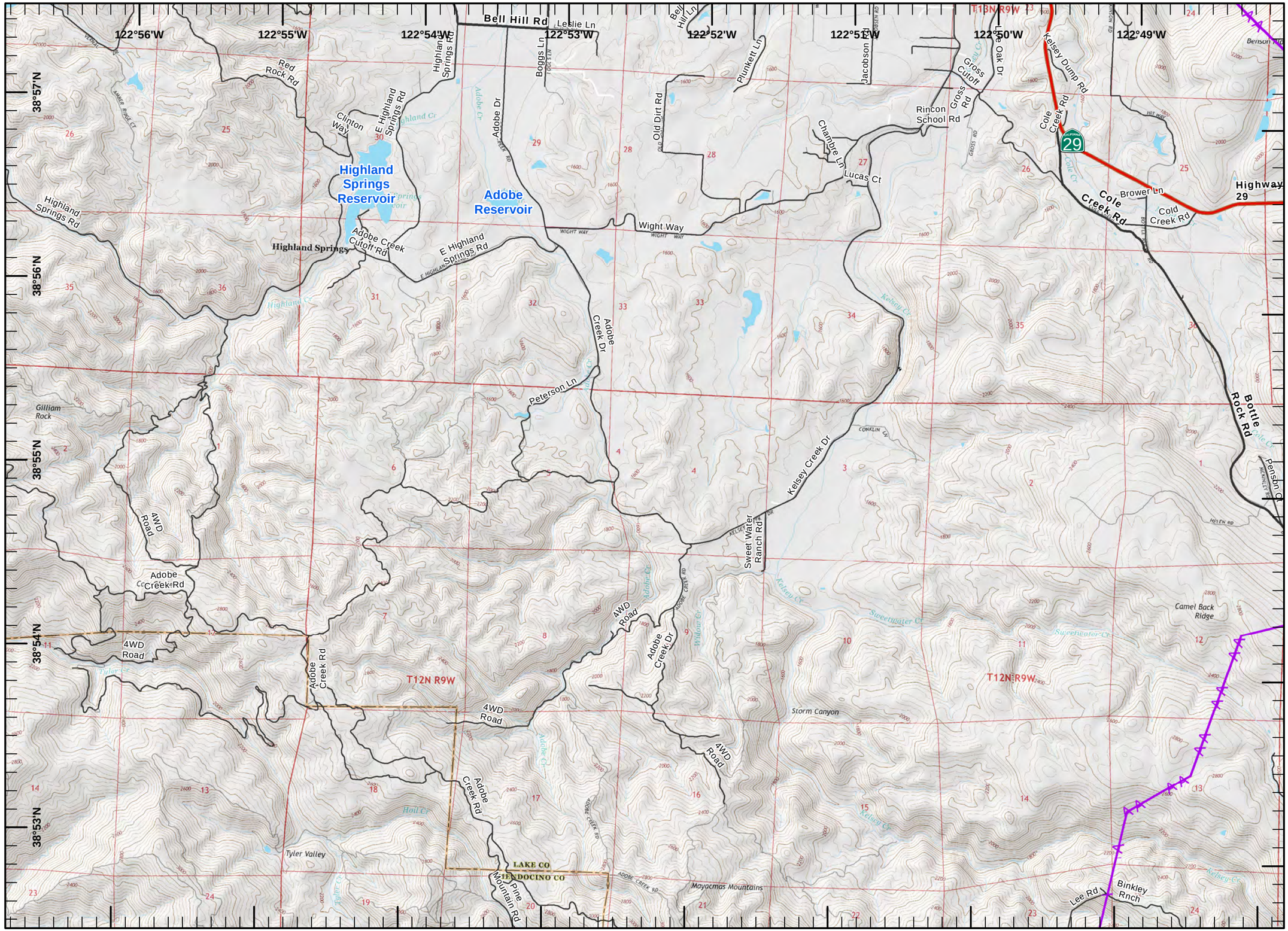

IAP MAP

Valley Incident
CA-LNU-0008670
09/16/2015
0700-0700
NAD 83
Page 2 of 20

- Drop Point
- Staging Area
- Water Source
- Helibase
- Completed Line
- Uncontrolled Fire Edge
- Completed Dozer Line
- Transmission Lines
- Substations
- Highways
- Major Roads
- Local Streets
- Burned Area

1	2	3		
4	5	6	7	
8	9	10	11	12
	13	14	15	16
	17	18	19	20

Miles
0 0.25 0.5 1
1:36,000

IMT3
September 15, 2015
0303

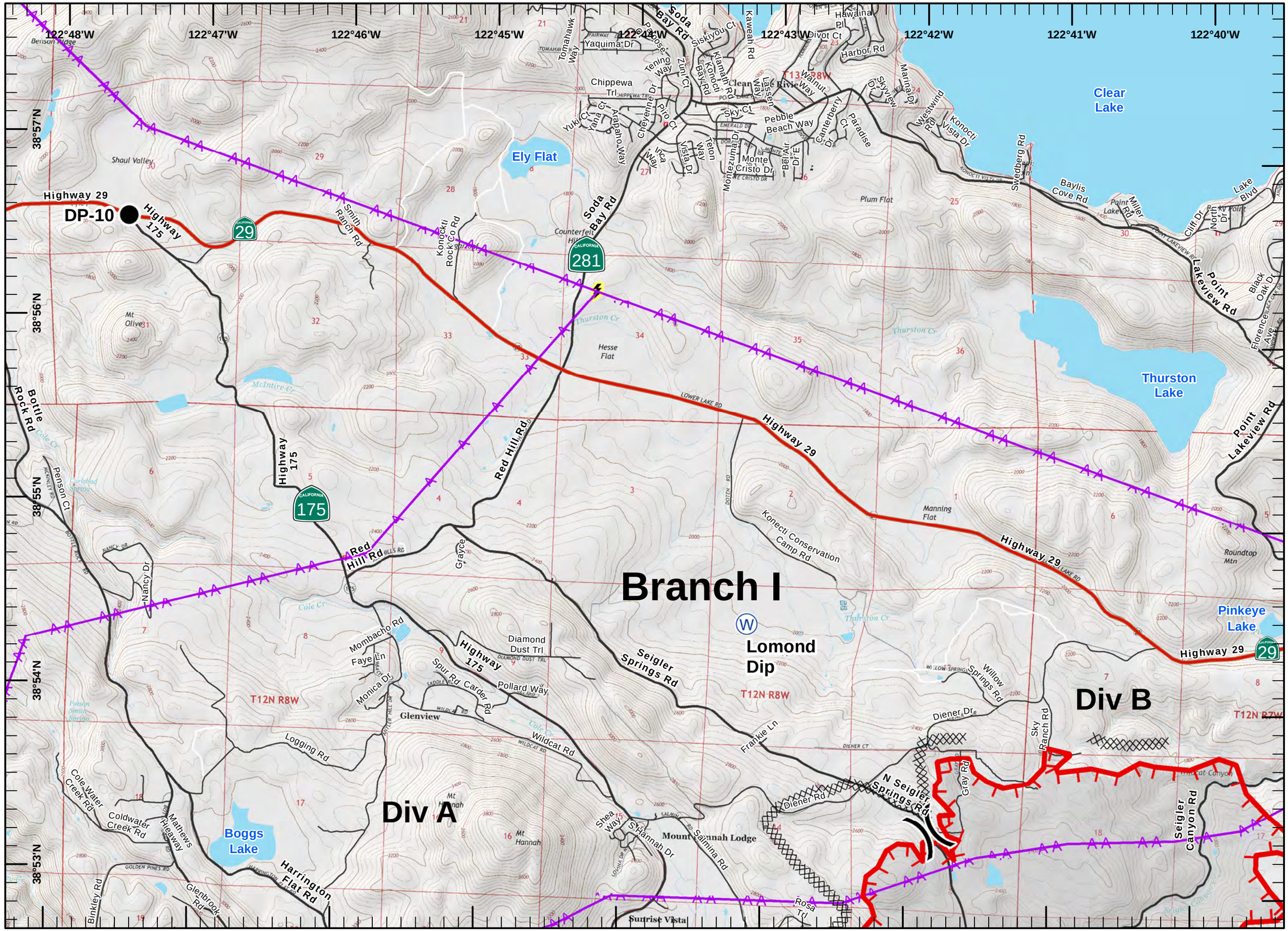

IAP MAP

Valley Incident
CA-LNU-0008670
09/16/2015
0700-0700
NAD 83
Page 3 of 20

- Drop Point
- Staging Area
- Water Source
- Helibase
- Completed Line
- Uncontrolled Fire Edge
- Completed Dozer Line
- Transmission Lines
- Substations
- Highways
- Major Roads
- Local Streets
- Burned Area

1	2	3		
4	5	6	7	
8	9	10	11	12
	13	14	15	16
		17	18	19	20

Miles
0 0.25 0.5 1
1:36,000

IMT3
September 15, 2015
0303

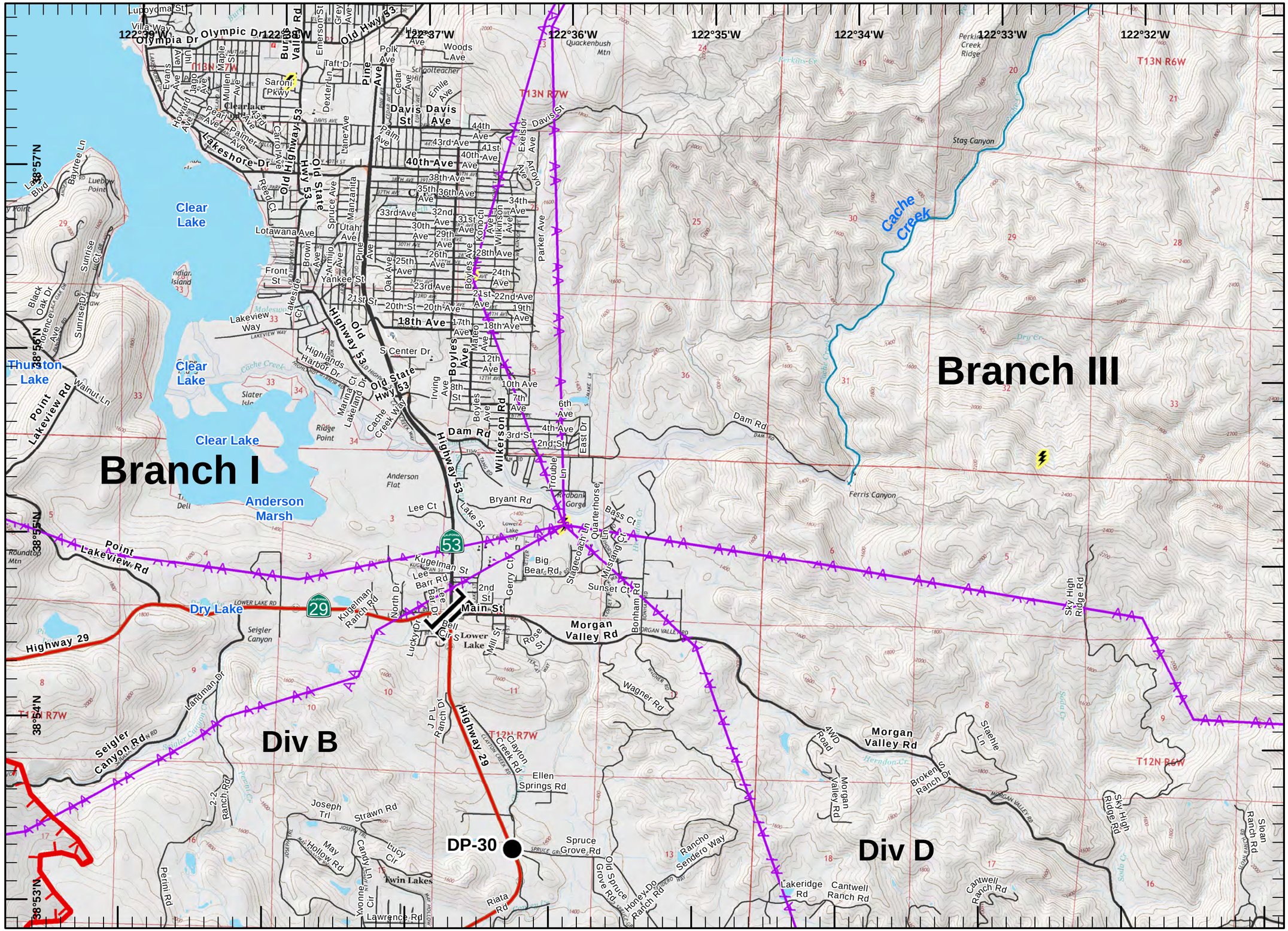

IAP MAP

Valley Incident
CA-LNU-0008670
09/16/2015
0700-0700
NAD 83

- Drop Point
- Staging Area
- Water Source
- Helibase
- Completed Line
- Uncontrolled Fire Edge
- Completed Dozer Line
- Transmission Lines
- Substations
- Highways
- Major Roads
- Local Streets
- Burned Area

1	2	3		
4	5	6	7	
8	9	10	11	12
	13	14	15	16
	17	18	19	20

Miles
0 0.25 0.5 1
1:36,000

IMT3
September 15, 2015
0303

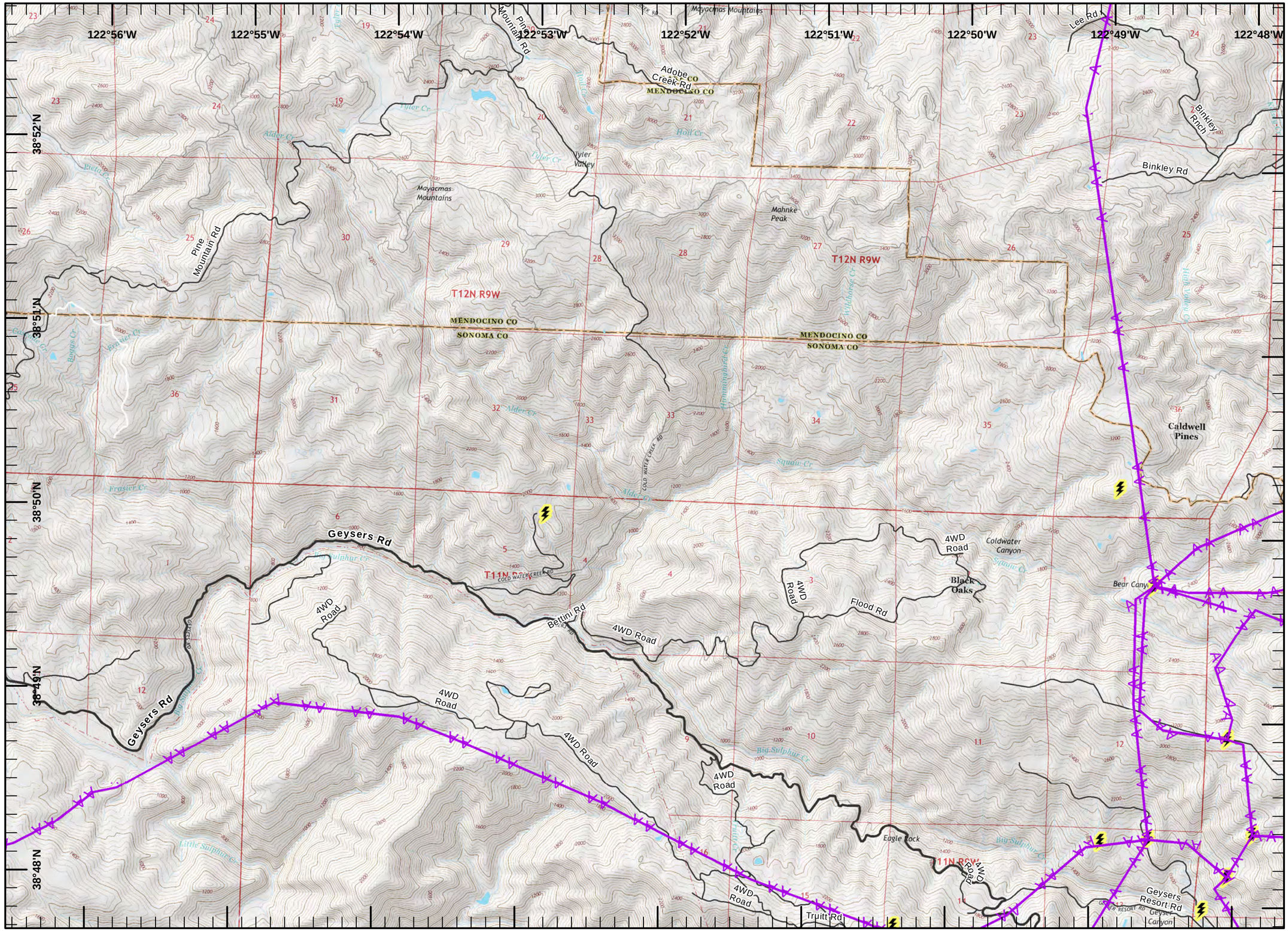

IAP MAP

Valley Incident
CA-LNU-0008670
09/16/2015
0700-0700
NAD 83

- Drop Point
- Staging Area
- Water Source
- Helibase
- Completed Line
- Uncontrolled Fire Edge
- Completed Dozer Line
- Transmission Lines
- Substations
- Highways
- Major Roads
- Local Streets
- Burned Area

1	2	3		
4	5	6	7	
8	9	10	11	12
	13	14	15	16
	17	18	19	20

Miles
0 0.25 0.5 1
1:36,000

IMT3
September 15, 2015
0303

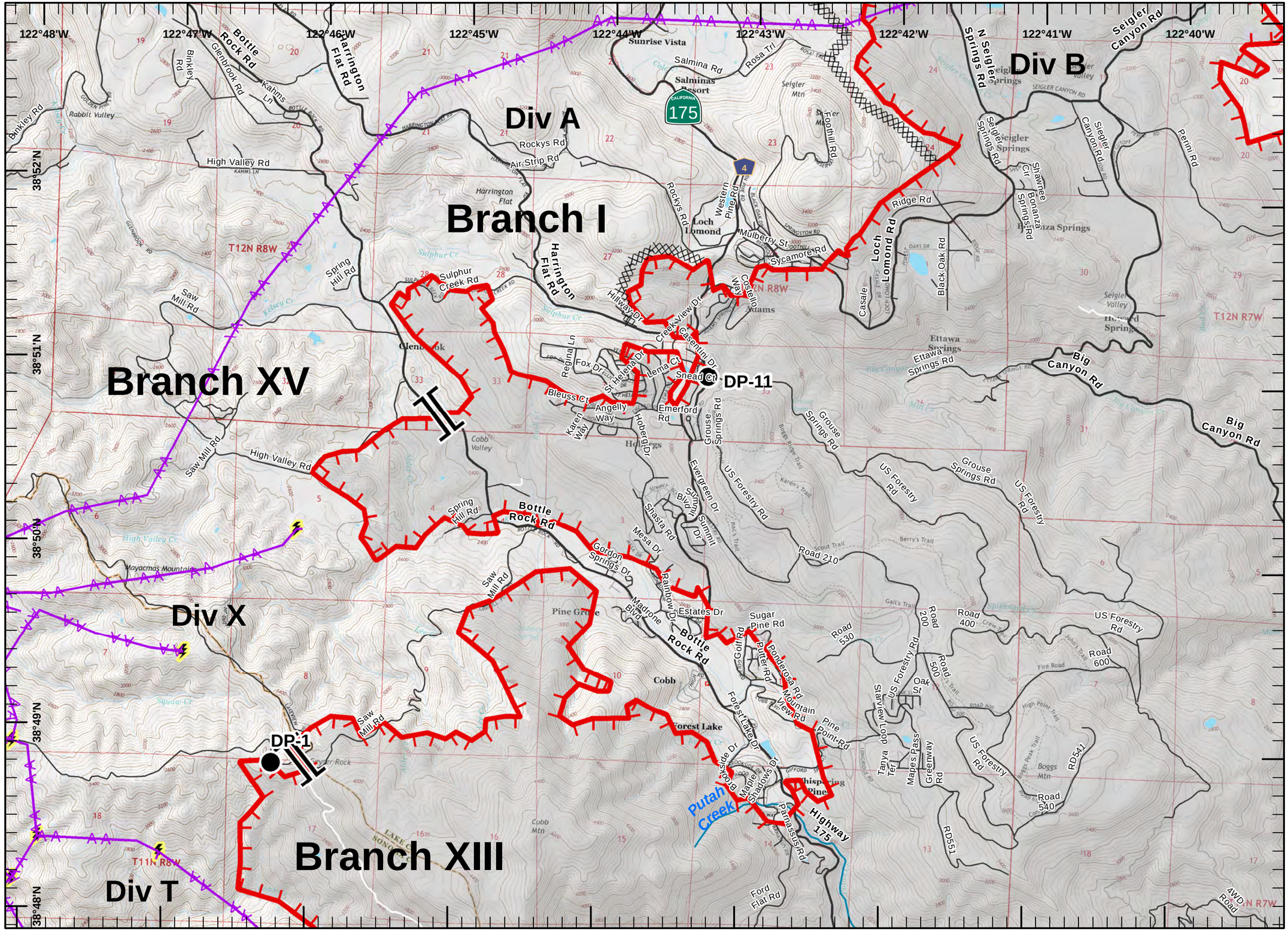

IAP MAP

Valley Incident
CA-LNU-0008670
09/16/2015
0700-0700
NAD 83

- Drop Point
- Staging Area
- Water Source
- Helibase
- Completed Line
- Uncontrolled Fire Edge
- Completed Dozer Line
- Transmission Lines
- Substations
- Highways
- Major Roads
- Local Streets
- Burned Area

1	2	3		
4	5	6	7	
8	9	10	11	12
	13	14	15	16
	17	18	19	20

Miles
0 0.25 0.5 1

1:36,000

IMT3
September 15, 2015
0304

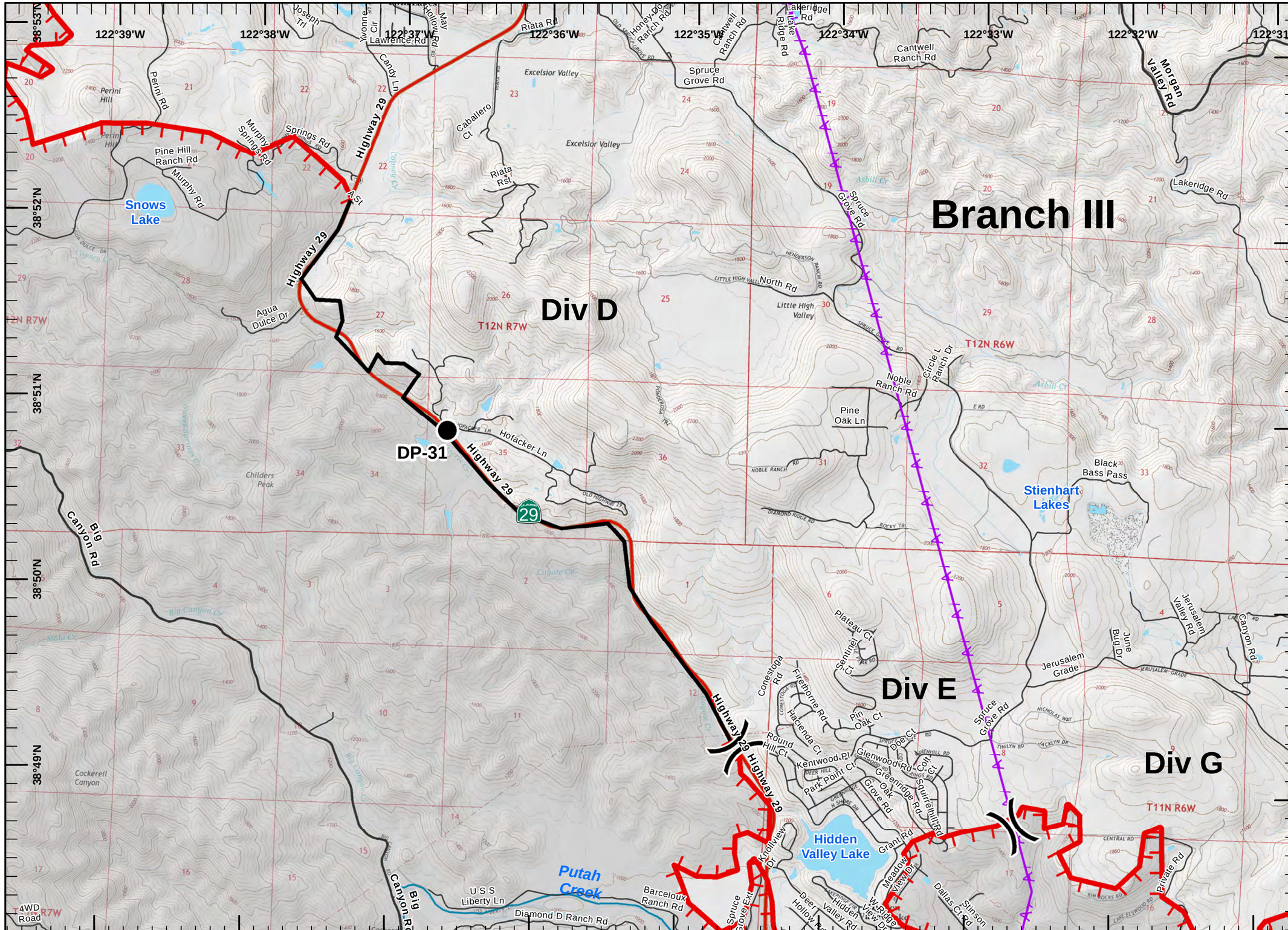

IAP MAP

Valley Incident
CA-LNU-0008670
09/16/2015
0700-0700
NAD 83
Page 7 of 20

- Drop Point
- Staging Area
- Water Source
- Helibase
- Completed Line
- Uncontrolled Fire Edge
- Completed Dozer Line
- Transmission Lines
- Substations
- Highways
- Major Roads
- Local Streets
- Burned Area

1	2	3		
4	5	6	7	
8	9	10	11	12
	13	14	15	16
	17	18	19	20

Miles
0 0.25 0.5 1

1:36,000

IMT3
September 15, 2015
0304

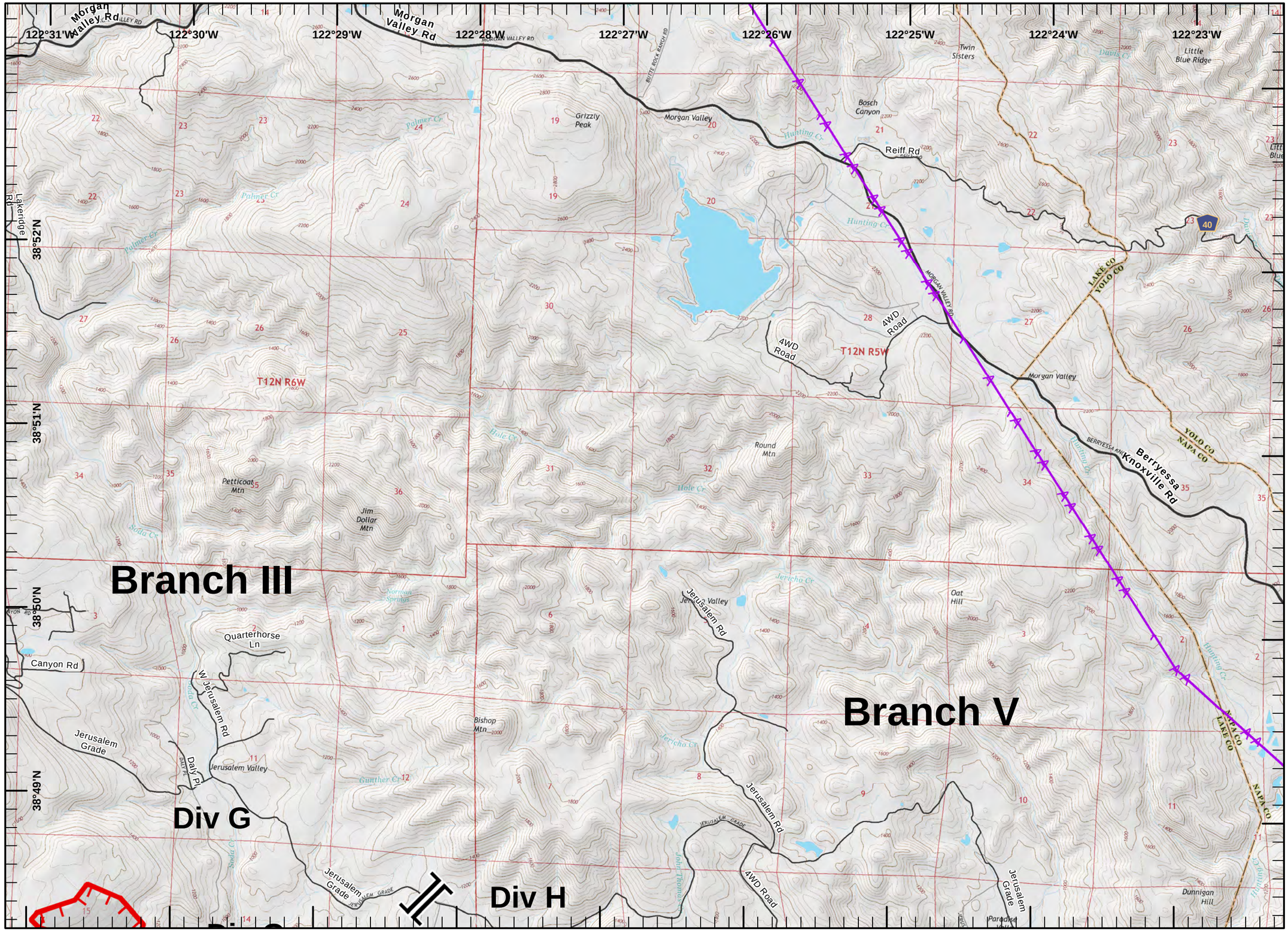

IAP MAP

Valley Incident
CA-LNU-0008670
09/16/2015
0700-0700
NAD 83
Page 8 of 20

- Drop Point
- Staging Area
- Water Source
- Helibase
- Completed Line
- Uncontrolled Fire Edge
- Completed Dozer Line
- Transmission Lines
- Substations
- Highways
- Major Roads
- Local Streets
- Burned Area

1	2	3		
4	5	6	7	
8	9	10	11	12
	13	14	15	16
	17	18	19	20

Miles
0 0.25 0.5 1

1:36,000

IMT3
September 15, 2015
0304

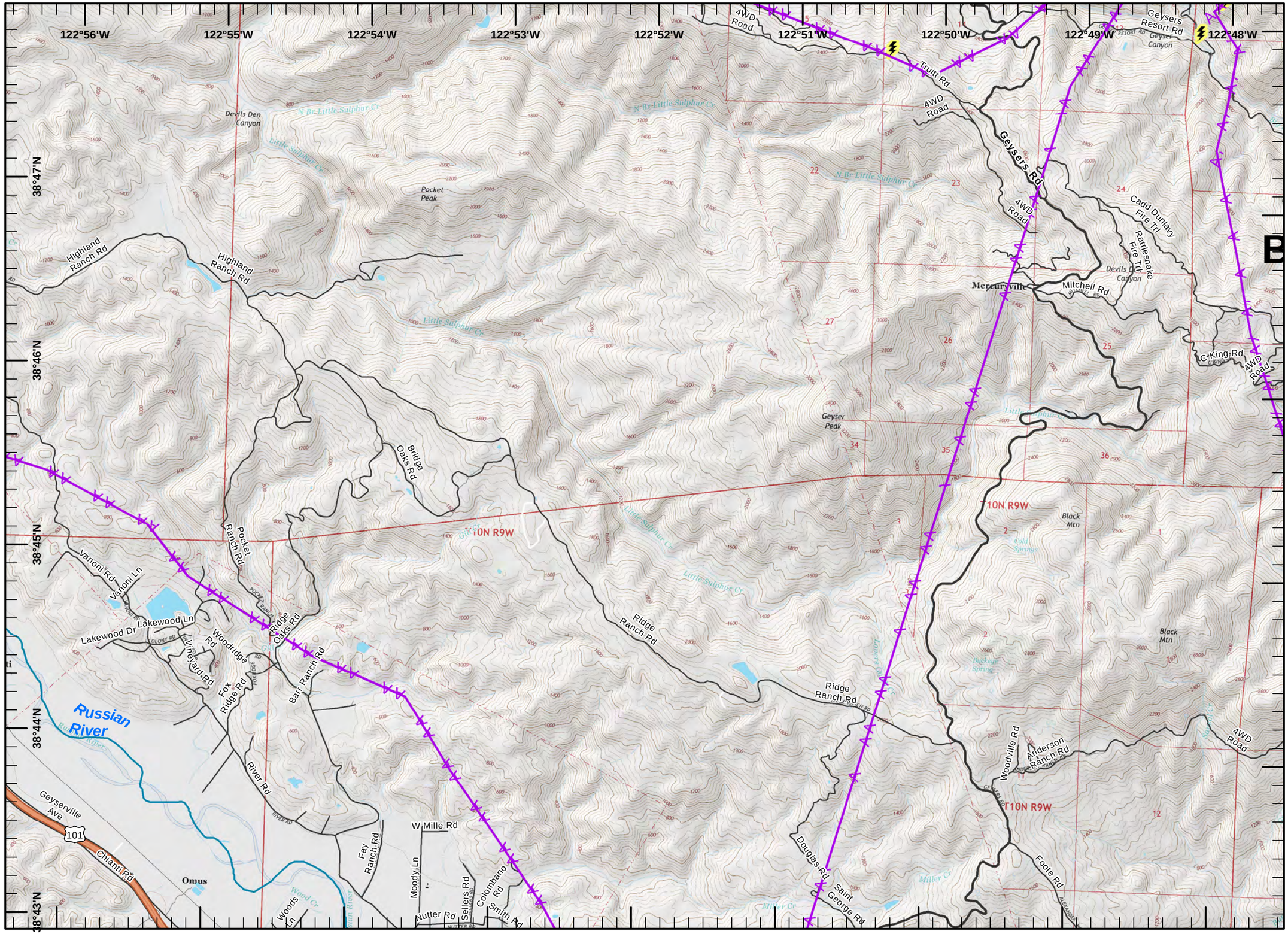

IAP MAP

Valley Incident
CA-LNU-0008670
09/16/2015
0700-0700
NAD 83
Page 9 of 20

- Drop Point
- Staging Area
- Water Source
- Helibase
- Completed Line
- Uncontrolled Fire Edge
- Completed Dozer Line
- Transmission Lines
- Substations
- Highways
- Major Roads
- Local Streets
- Burned Area

1	2	3		
4	5	6	7	
8	9	10	11	12
	13	14	15	16
	17	18	19	20

Miles
0 0.25 0.5 1

1:36,000

IMT3
September 15, 2015
0304

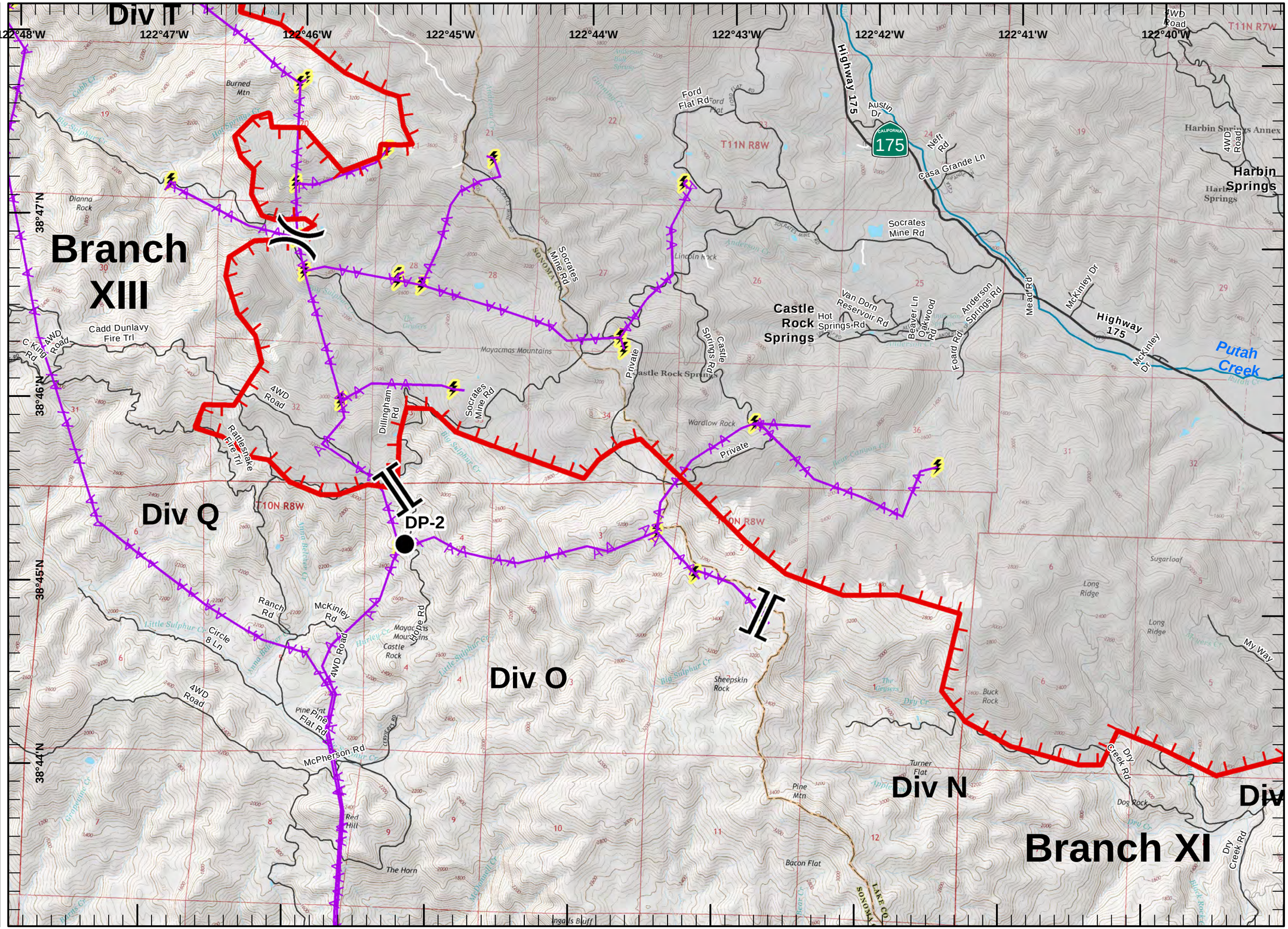

IAP MAP

Valley Incident
CA-LNU-0008670
09/16/2015
0700-0700
NAD 83
Page 10 of 20

- Drop Point
- Staging Area
- Water Source
- Helibase
- Completed Line
- Uncontrolled Fire Edge
- Completed Dozer Line
- Transmission Lines
- Substations
- Highways
- Major Roads
- Local Streets
- Burned Area

1	2	3		
4	5	6	7	
8	9	10	11	12
	13	14	15	16
	17	18	19	20

Miles
0 0.25 0.5 1

1:36,000

IMT3
September 15, 2015
0305

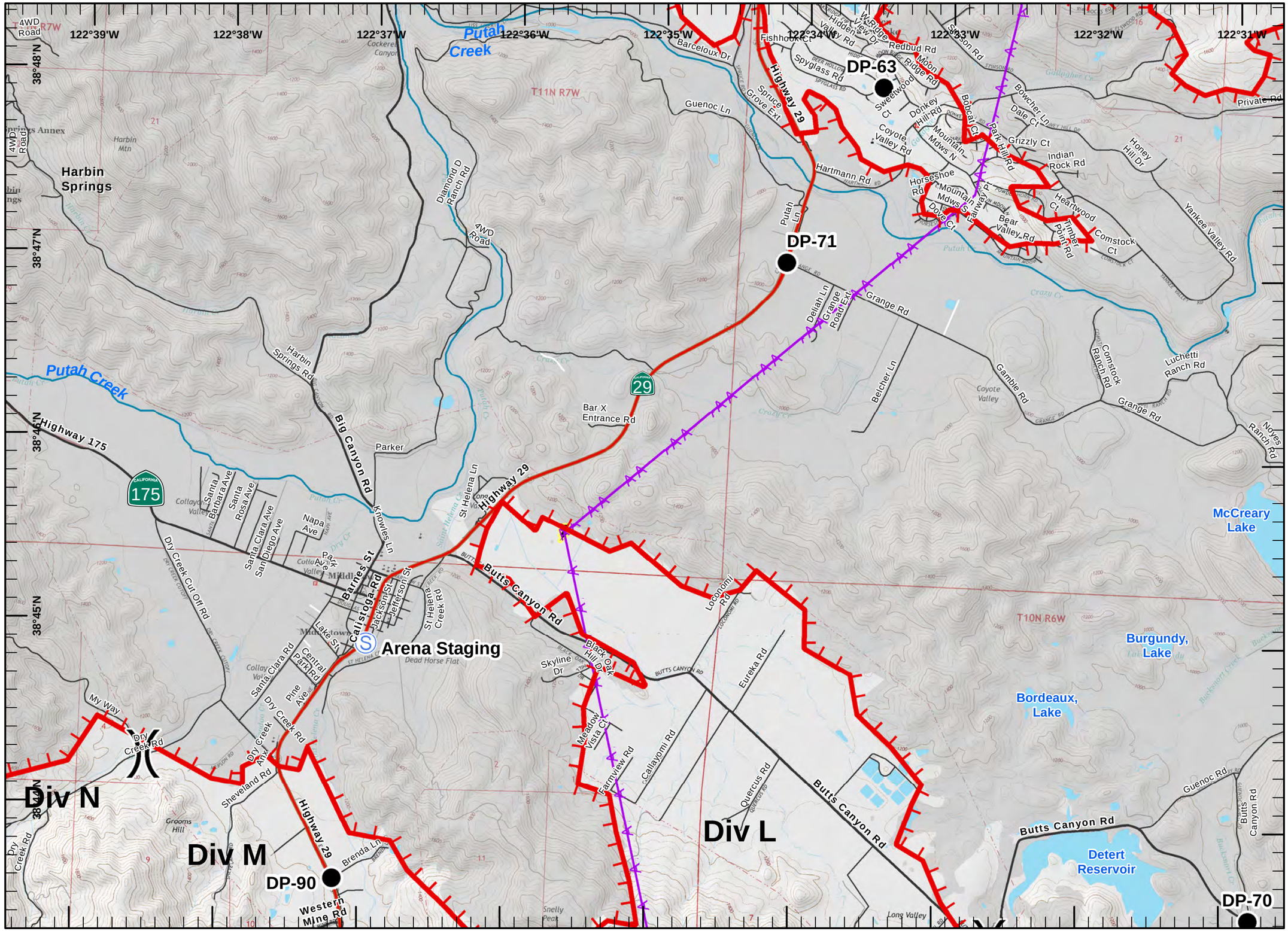

IAP MAP

Valley Incident
CA-LNU-0008670
09/16/2015
0700-0700
NAD 83

- Drop Point
- Staging Area
- Water Source
- Helibase
- Completed Line
- Uncontrolled Fire Edge
- Completed Dozer Line
- Transmission Lines
- Substations
- Highways
- Major Roads
- Local Streets
- Burned Area

1	2	3		
4	5	6	7	
8	9	10	11	12
	13	14	15	16
		17	18	19	20

Miles
0 0.25 0.5 1

1:36,000

IMT3
September 15, 2015
0305

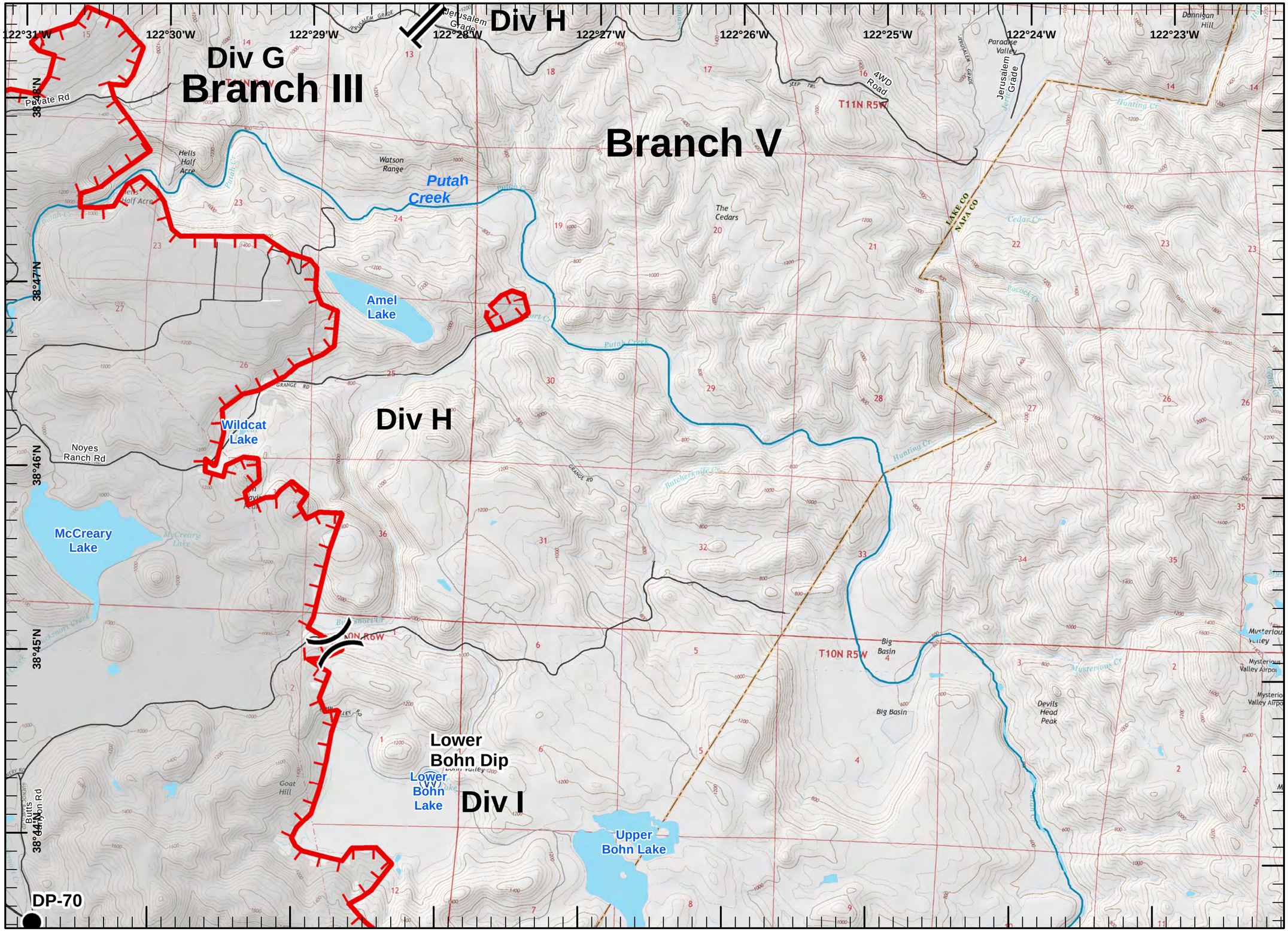

IAP MAP

Valley Incident
CA-LNU-0008670
09/16/2015
0700-0700
NAD 83

- Drop Point
- Staging Area
- Water Source
- Helibase
- Completed Line
- Uncontrolled Fire Edge
- Completed Dozer Line
- Transmission Lines
- Substations
- Highways
- Major Roads
- Local Streets
- Burned Area

1	2	3		
4	5	6	7	
8	9	10	11	12
	13	14	15	16
		17	18	19	20

Miles
0 0.25 0.5 1
1:36,000

IMT3
September 15, 2015
0305

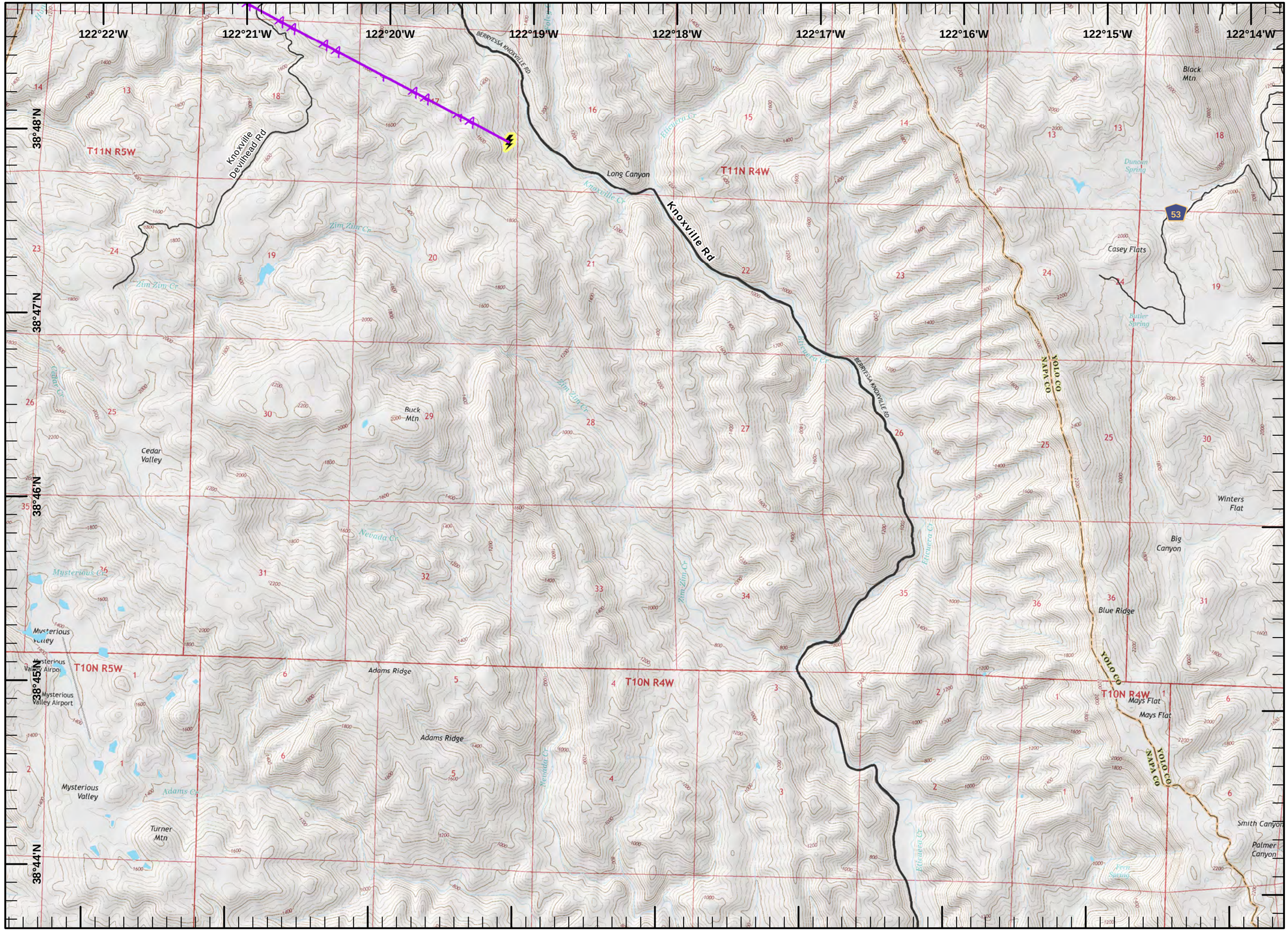

IAP MAP

Valley Incident
CA-LNU-0008670
09/16/2015
0700-0700
NAD 83

- Drop Point
- Staging Area
- Water Source
- Helibase
- Completed Line
- Uncontrolled Fire Edge
- Completed Dozer Line
- Transmission Lines
- Substations
- Highways
- Major Roads
- Local Streets
- Burned Area

1	2	3		
4	5	6	7	
8	9	10	11	12
	13	14	15	16
	17	18	19	20

Miles
0 0.25 0.5 1

1:36,000

IMT3
September 15, 2015
0305

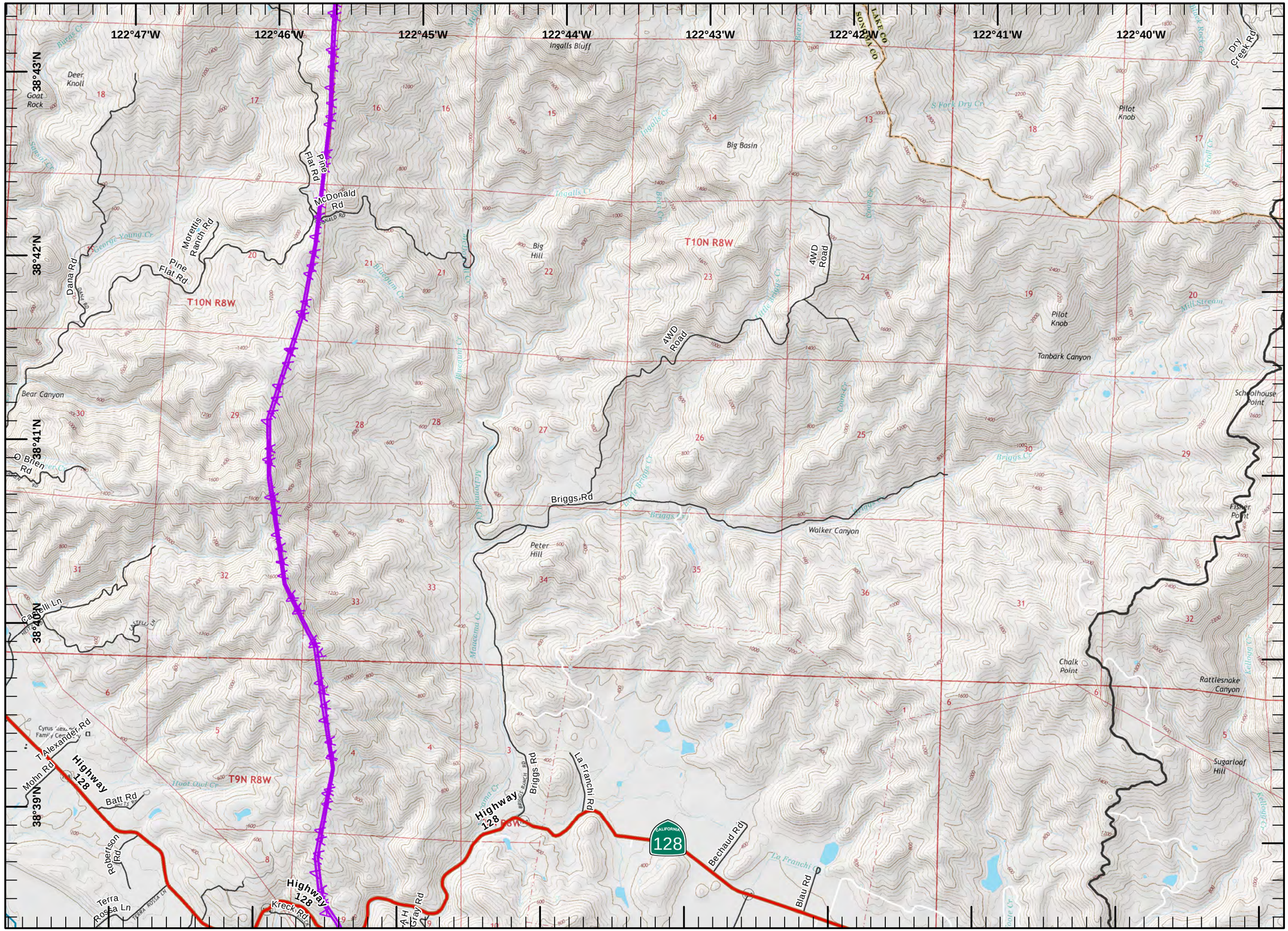

IAP MAP

Valley Incident
CA-LNU-0008670
09/16/2015
0700-0700
NAD 83
Page 14 of 20

- Drop Point
- Staging Area
- Water Source
- Helibase
- Completed Line
- Uncontrolled Fire Edge
- Completed Dozer Line
- Transmission Lines
- Substations
- Highways
- Major Roads
- Local Streets
- Burned Area

1	2	3		
4	5	6	7	
8	9	10	11	12
	13	14	15	16
		17	18	19	20

Miles
0 0.25 0.5 1

1:36,000

IMT3
September 15, 2015
0306

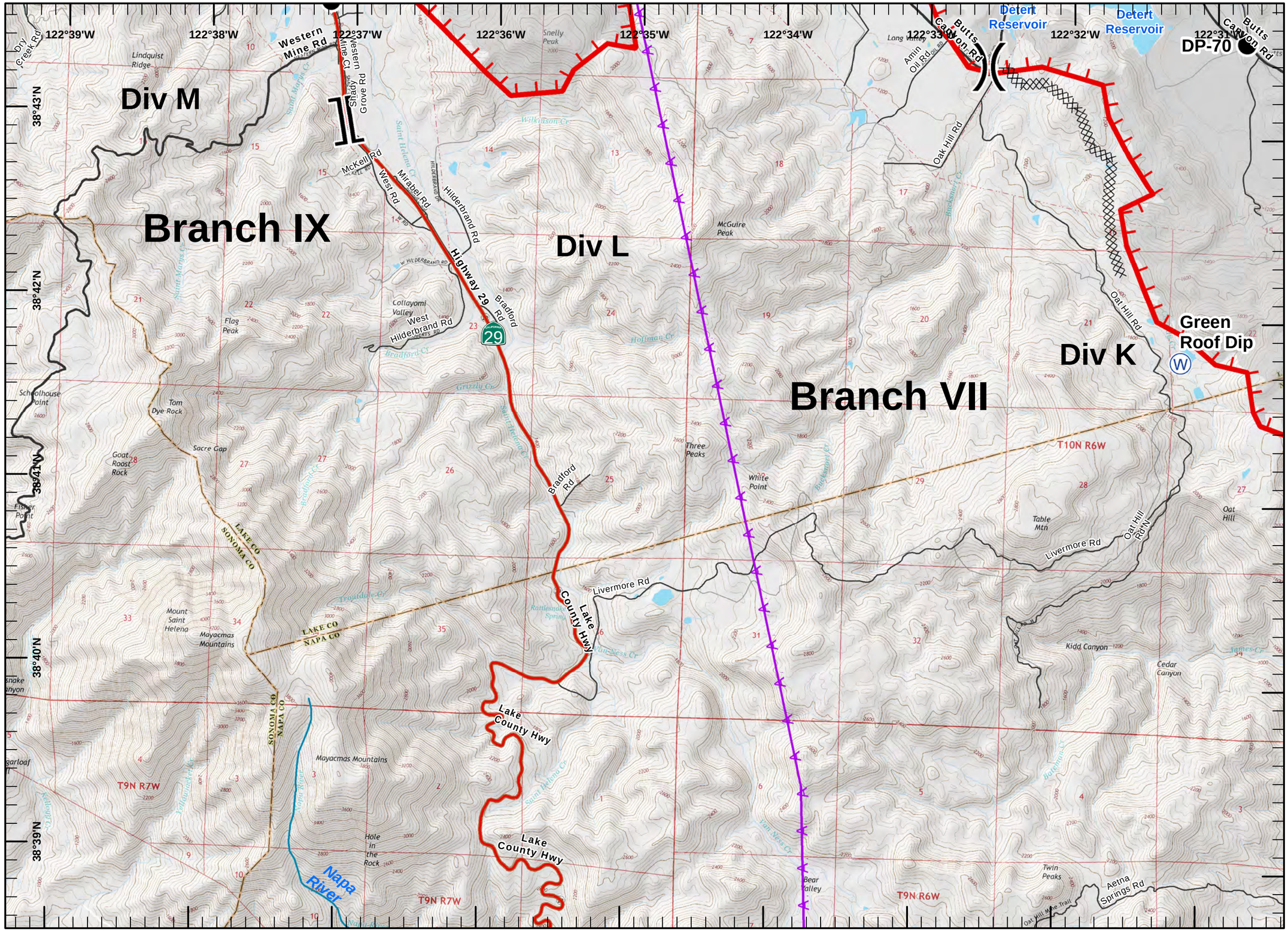

IAP MAP

Valley Incident
CA-LNU-0008670
09/16/2015
0700-0700
NAD 83

- Drop Point
- Staging Area
- Water Source
- Helibase
- Completed Line
- Uncontrolled Fire Edge
- Completed Dozer Line
- Transmission Lines
- Substations
- Highways
- Major Roads
- Local Streets
- Burned Area

1	2	3		
4	5	6	7	
8	9	10	11	12
	13	14	15	16
		17	18	19	20

Miles
0 0.25 0.5 1
1:36,000

IMT3
September 15, 2015
0306

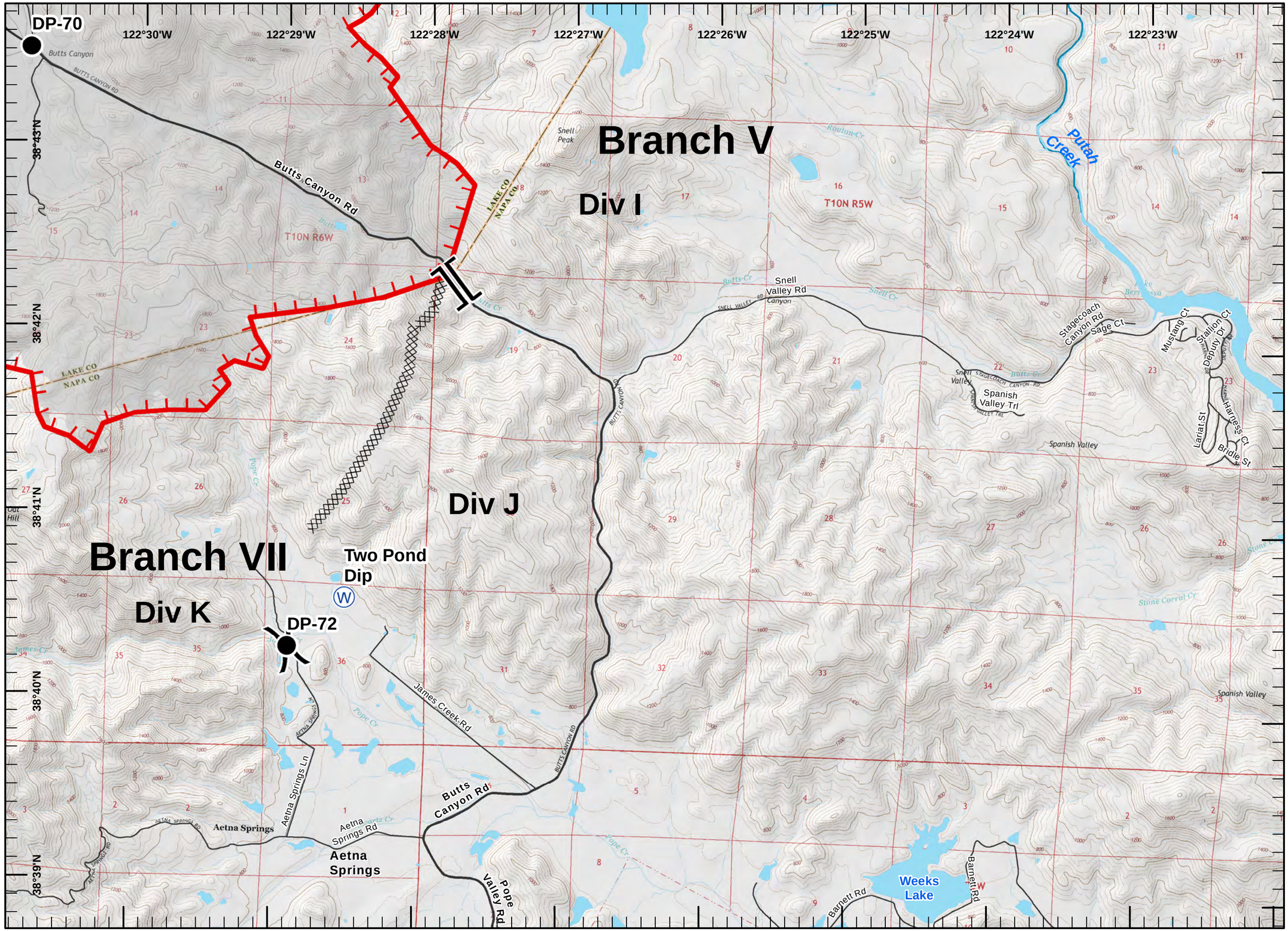

IAP MAP

Valley Incident
CA-LNU-0008670
09/16/2015
0700-0700
NAD 83
Page 16 of 20

- Drop Point
- Staging Area
- Water Source
- Helibase
- Completed Line
- Uncontrolled Fire Edge
- Completed Dozer Line
- Transmission Lines
- Substations
- Highways
- Major Roads
- Local Streets
- Burned Area

1	2	3		
4	5	6	7	
8	9	10	11	12
	13	14	15	16
	17	18	19	20

Miles
0 0.25 0.5 1

1:36,000

IMT3
September 15, 2015
0306

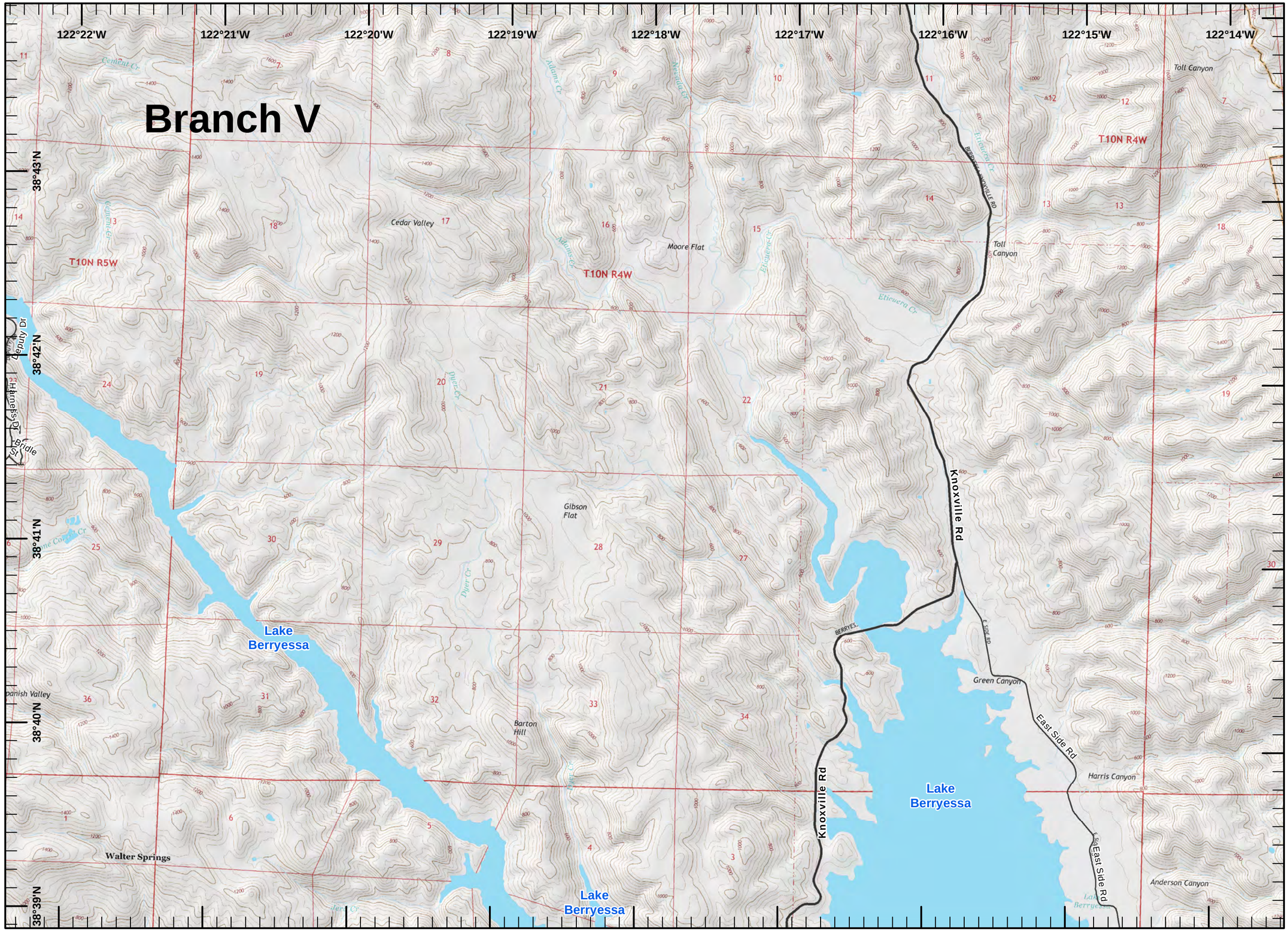

IAP MAP

Valley Incident
CA-LNU-0008670
09/16/2015
0700-0700
NAD 83
Page 17 of 20

- Drop Point
- Staging Area
- Water Source
- Helibase
- Completed Line
- Uncontrolled Fire Edge
- Completed Dozer Line
- Transmission Lines
- Substations
- Highways
- Major Roads
- Local Streets
- Burned Area

1	2	3		
4	5	6	7	
8	9	10	11	12
	13	14	15	16
	17	18	19	20

Miles
0 0.25 0.5 1

1:36,000

IMT3
September 15, 2015
0306

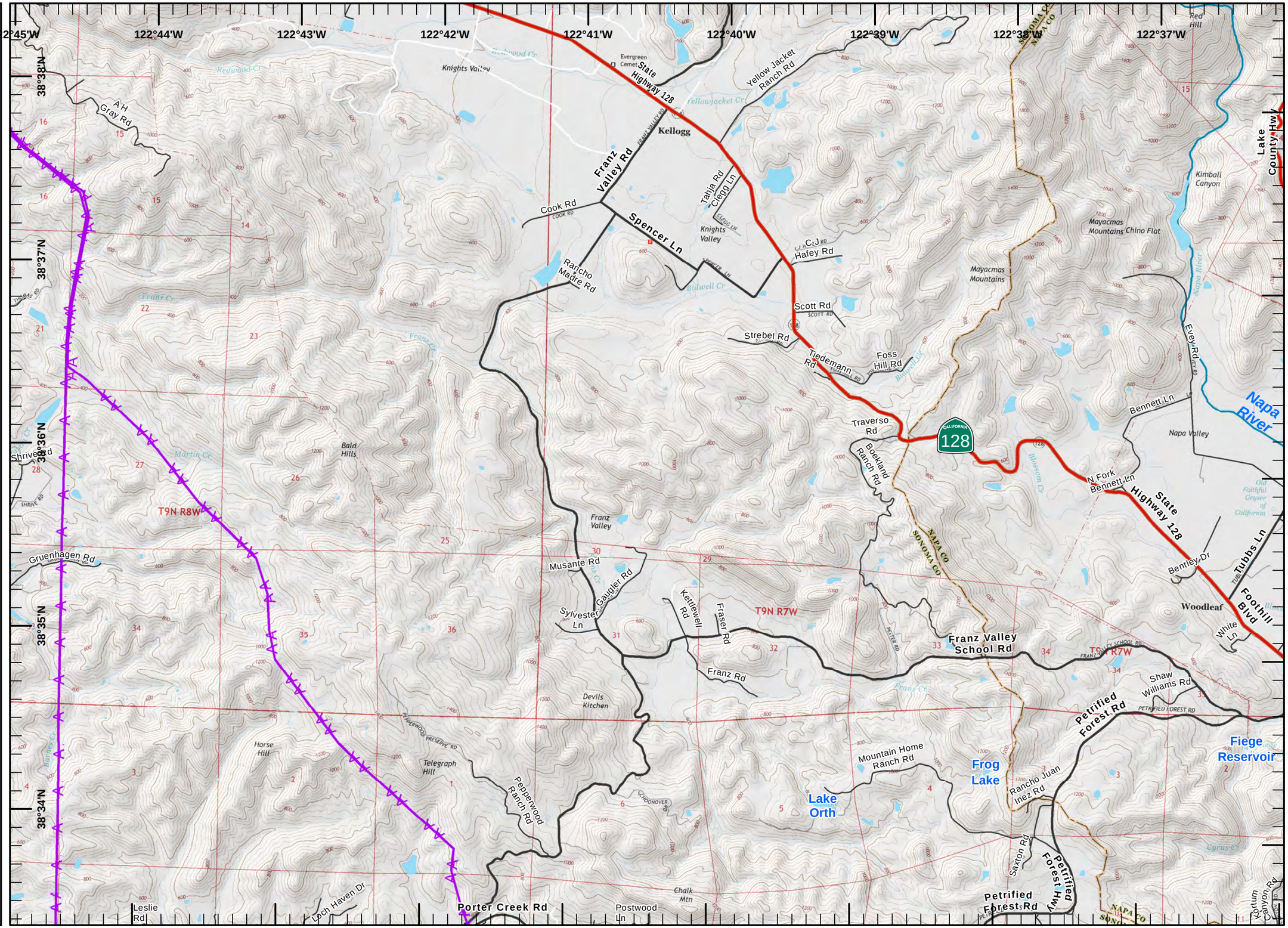

IAP MAP

Valley Incident
CA-LNU-0008670
09/16/2015
0700-0700
NAD 83
Page 18 of 20

- Drop Point
- Staging Area
- Water Source
- Helibase
- Completed Line
- Uncontrolled Fire Edge
- Completed Dozer Line
- Transmission Lines
- Substations
- Highways
- Major Roads
- Local Streets
- Burned Area

1	2	3		
4	5	6	7	
8	9	10	11	12
	13	14	15	16
	17	18	19	20

Miles
0 0.25 0.5 1

1:36,000

IMT3
September 15, 2015
0306

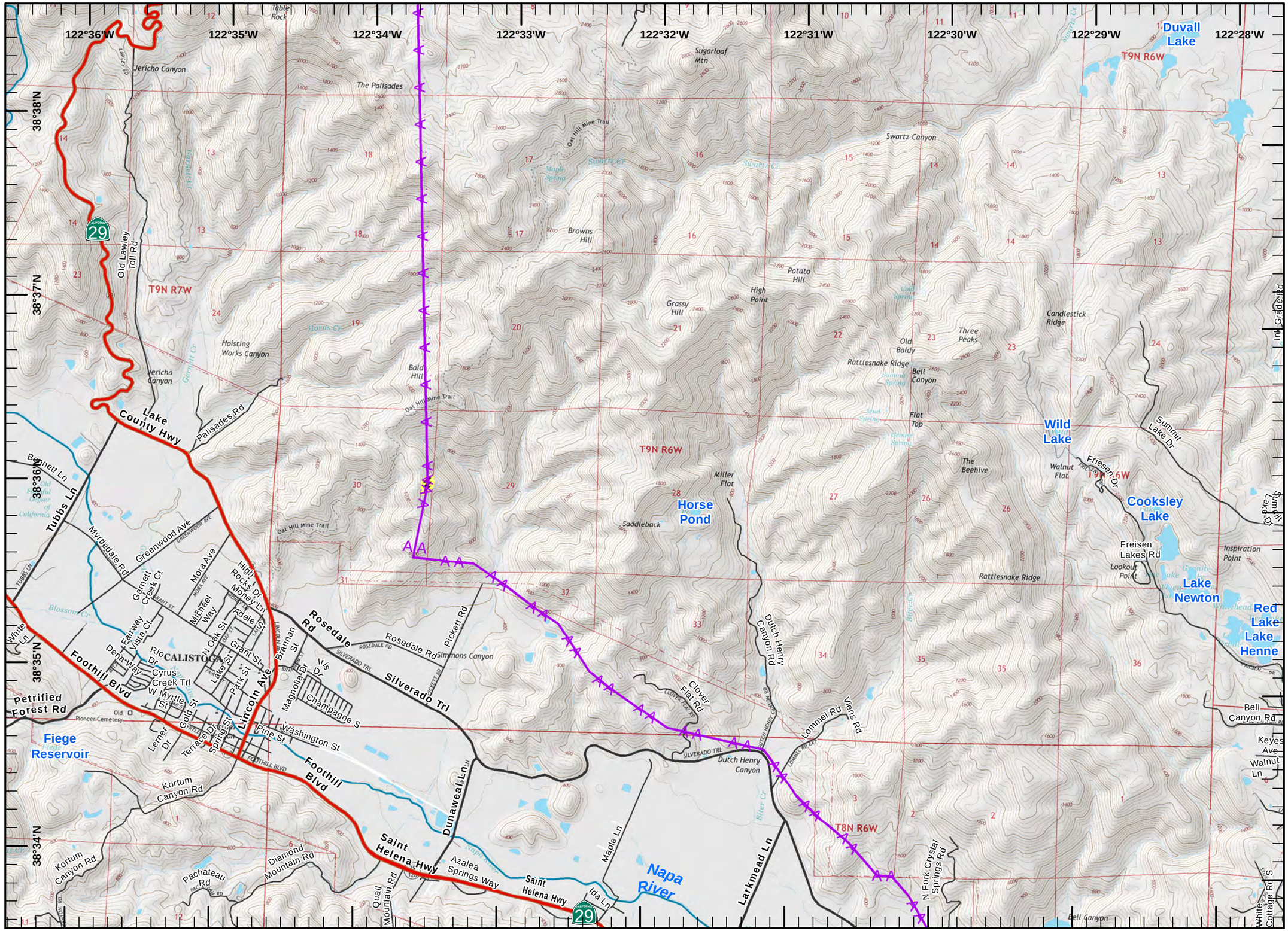

IAP MAP

Valley Incident
CA-LNU-0008670
09/16/2015
0700-0700
NAD 83

- Drop Point
- Staging Area
- Water Source
- Helibase
- Completed Line
- Uncontrolled Fire Edge
- Completed Dozer Line
- Transmission Lines
- Substations
- Highways
- Major Roads
- Local Streets
- Burned Area

1	2	3		
4	5	6	7	
8	9	10	11	12
	13	14	15	16
	17	18	19	20

Miles
0 0.25 0.5 1

1:36,000

IMT3
September 15, 2015
0307

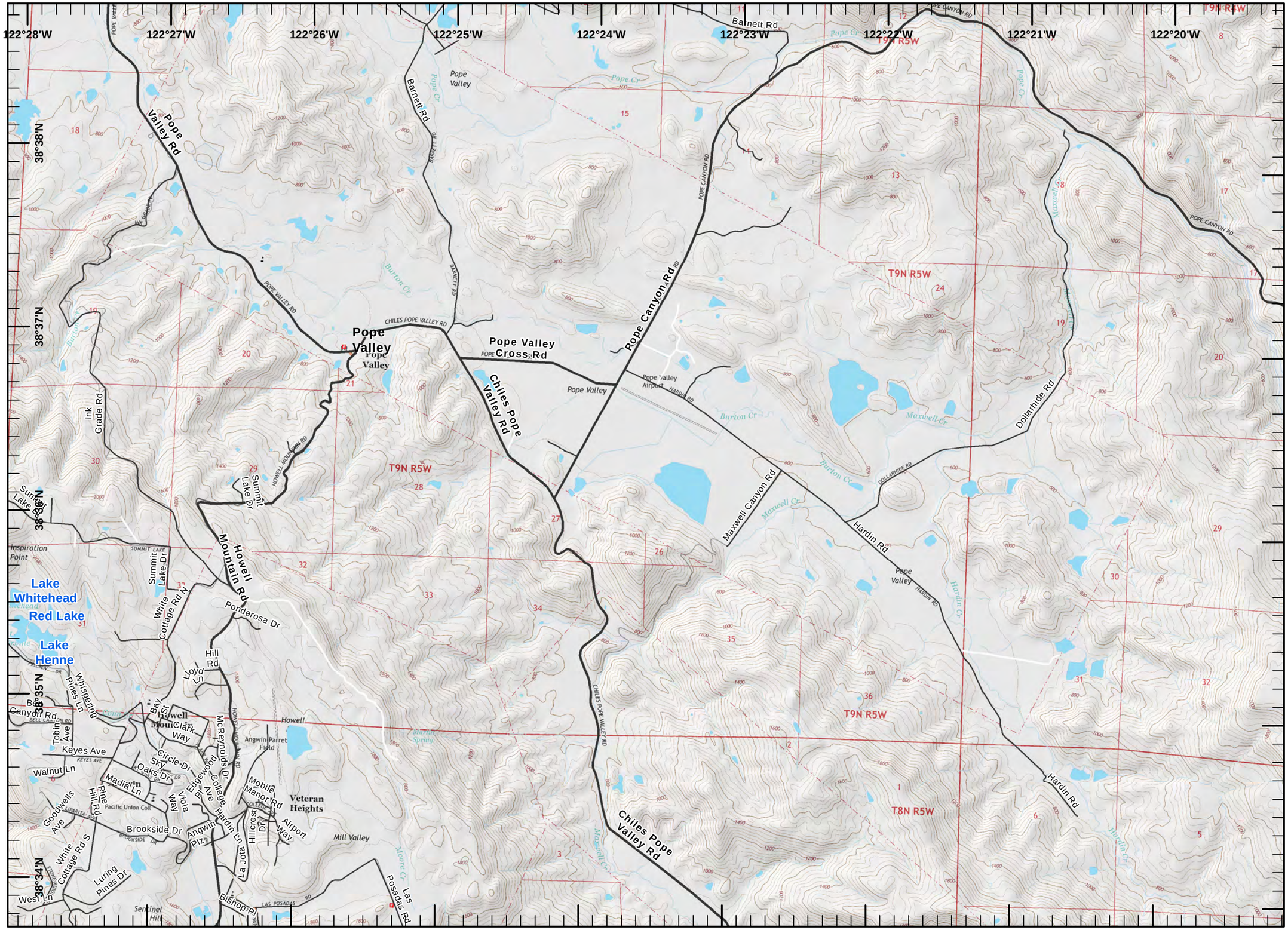

IAP MAP

Valley Incident
CA-LNU-0008670
09/16/2015
0700-0700
NAD 83
Page 20 of 20

- Drop Point
- Staging Area
- Water Source
- Helibase
- Completed Line
- Uncontrolled Fire Edge
- Completed Dozer Line
- Transmission Lines
- Substations
- Highways
- Major Roads
- Local Streets
- Burned Area

1	2	3		
4	5	6	7	
8	9	10	11	12
	13	14	15	16
	17	18	19	20

Miles
0 0.25 0.5 1

1:36,000
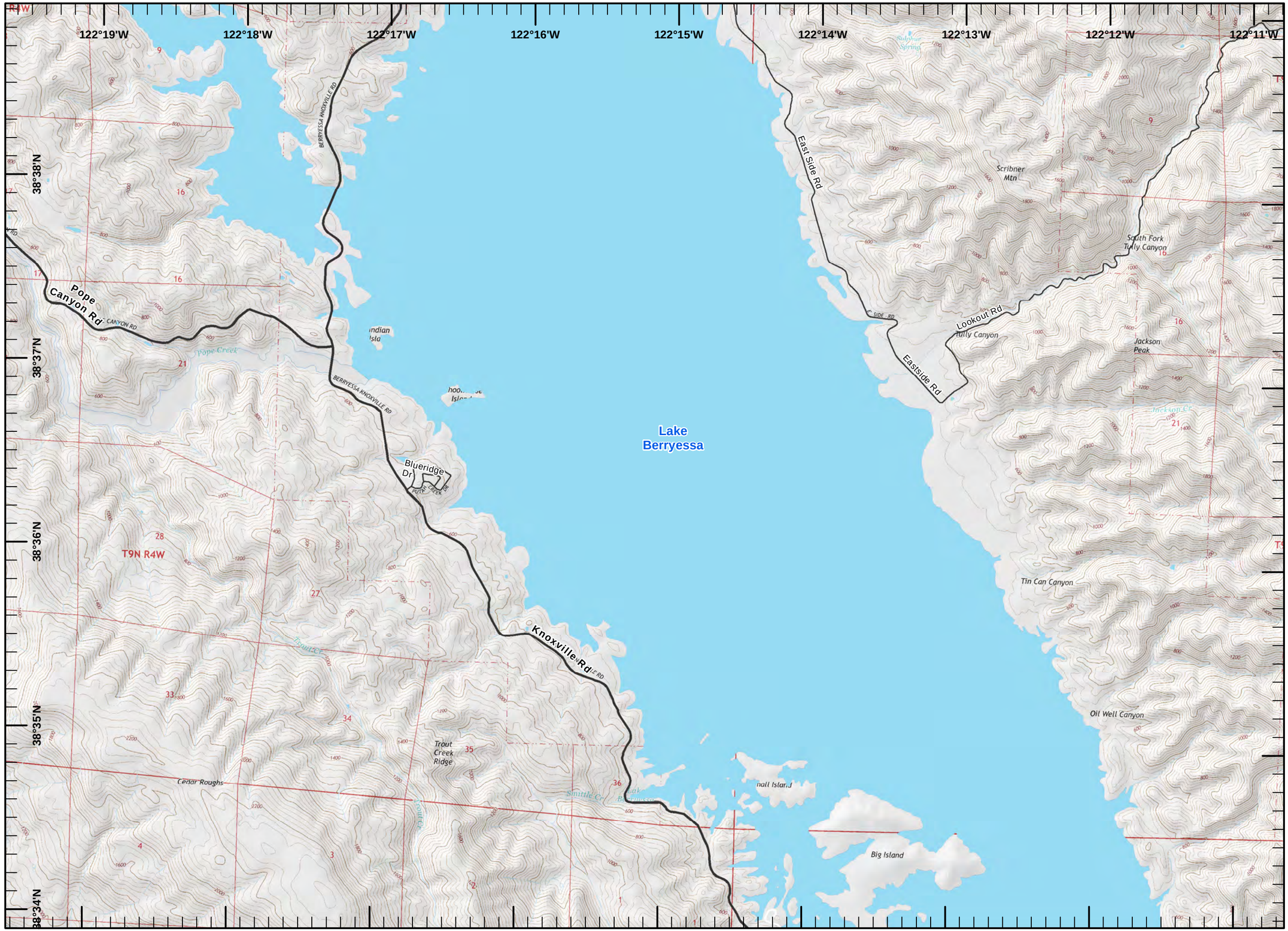
IMT3
September 15, 2015
0307