IAP Index Map

Jerusalem Incident
CA-LNU-007410
08/18 to 08/23, 2015
0700-0700
NAD 83

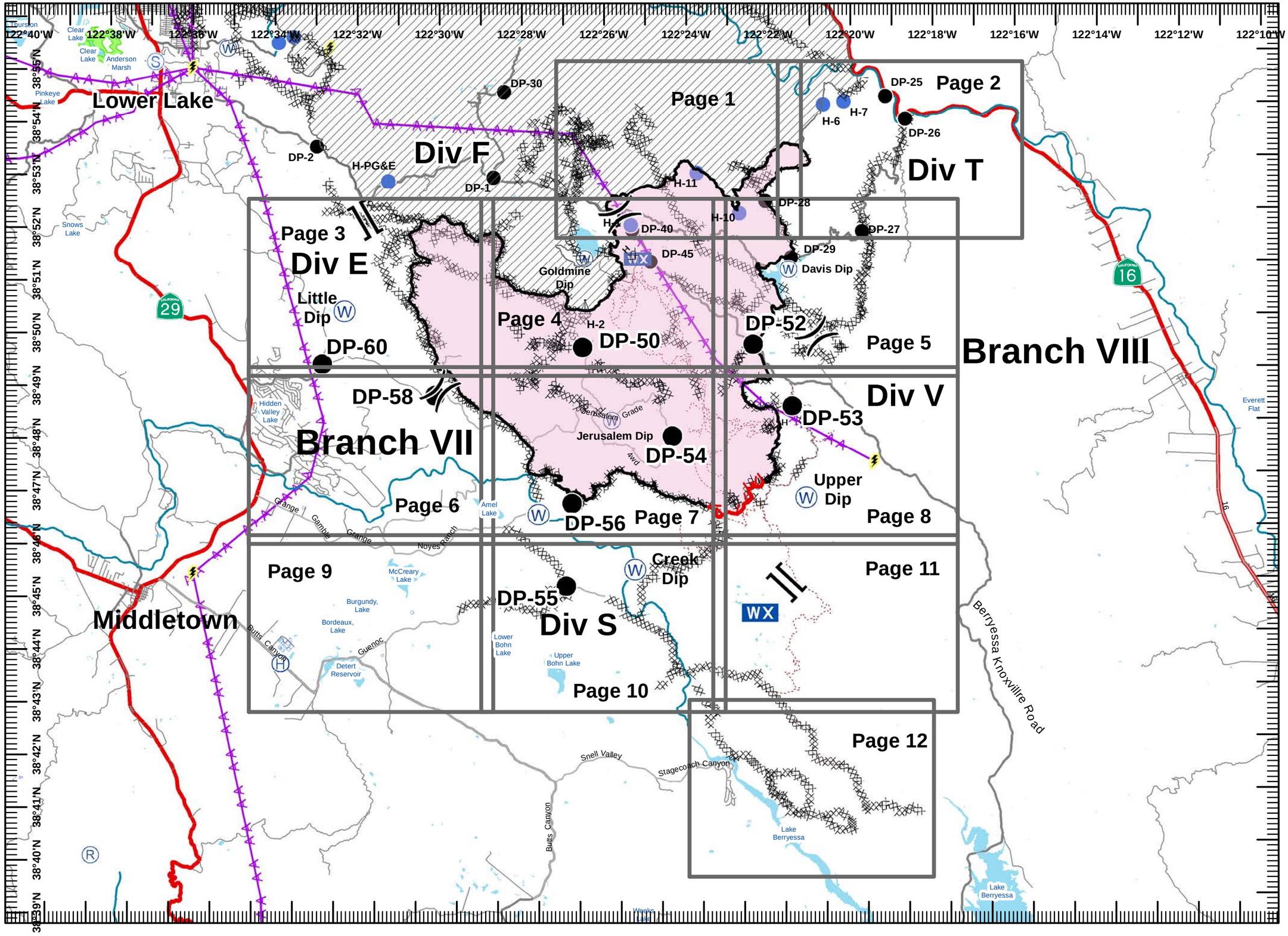

IAP MAP

Jerusalem Incident
CA-LNU-0007410
08/18 to 08/23, 2015
0700-0700
NAD 83

- Division
- Branch
- Drop Point
- Completed Line
- Hand Line
- Uncontrolled Fire Edge
- Completed Dozer Line
- Transmission Lines
- Substations
- Dip Sites
- Helispot
- Sling Site
- Mobile Weather Unit
- Rocky Incident

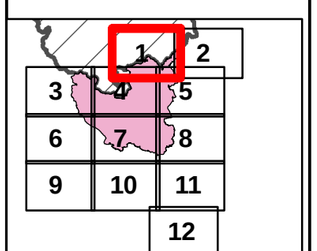

N W E S

Miles
0 0.125 0.25 0.5

1:24,000

F.Postler IMT2
August 17, 2015
2045

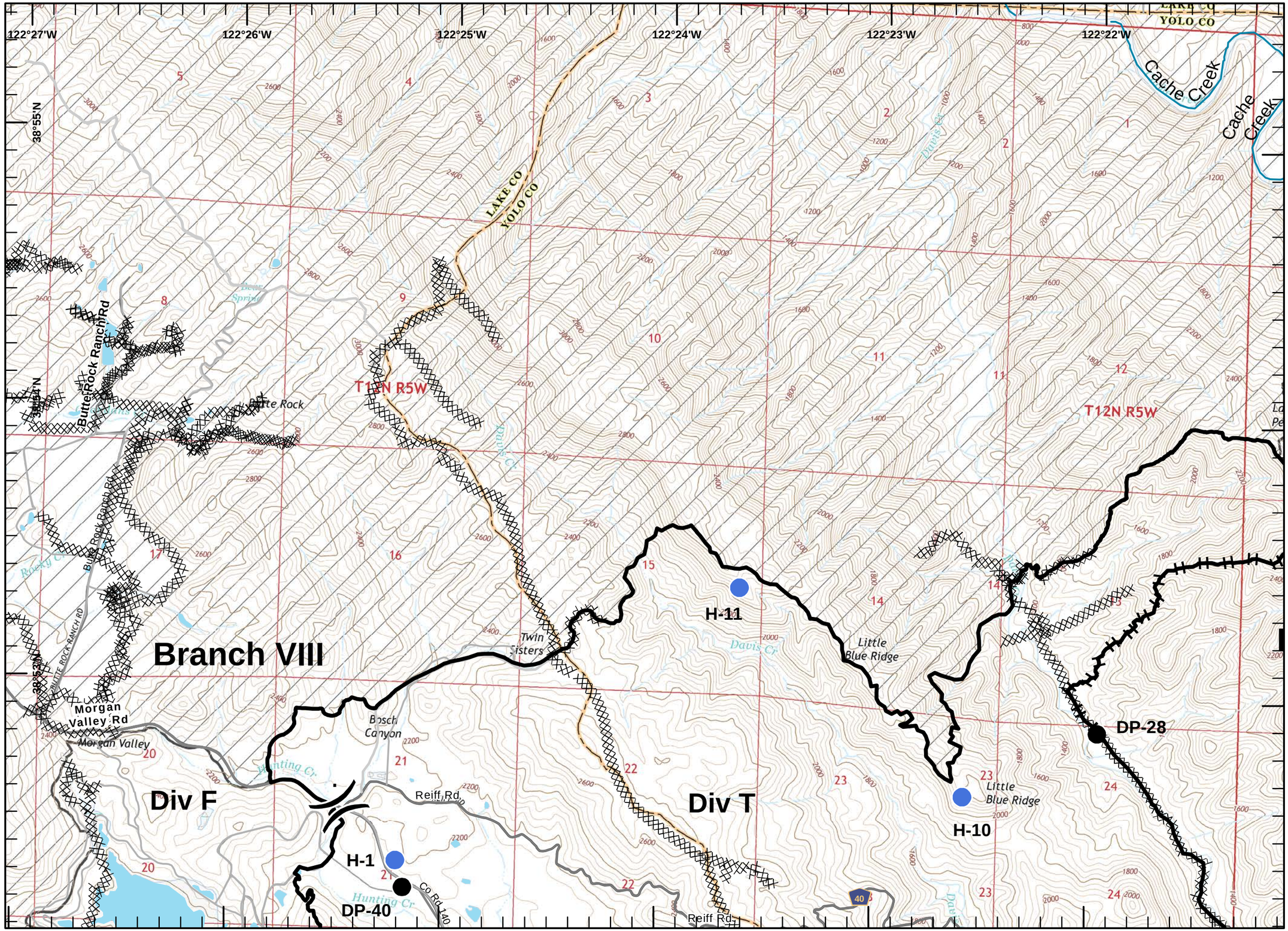

IAP MAP

Jerusalem Incident
CA-LNU-0007410
08/18 to 08/23, 2015
0700-0700
NAD 83

- Division
- Branch
- Drop Point
- Completed Line
- Hand Line
- Uncontrolled Fire Edge
- Completed Dozer Line
- Transmission Lines
- Substations
- Dip Sites
- Helispot
- Sling Site
- Mobile Weather Unit
- Rocky Incident

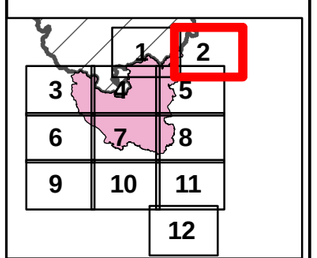

N W E S

Miles
0 0.125 0.25 0.5

1:24,000

F.Postler IMT2
August 17, 2015
2045

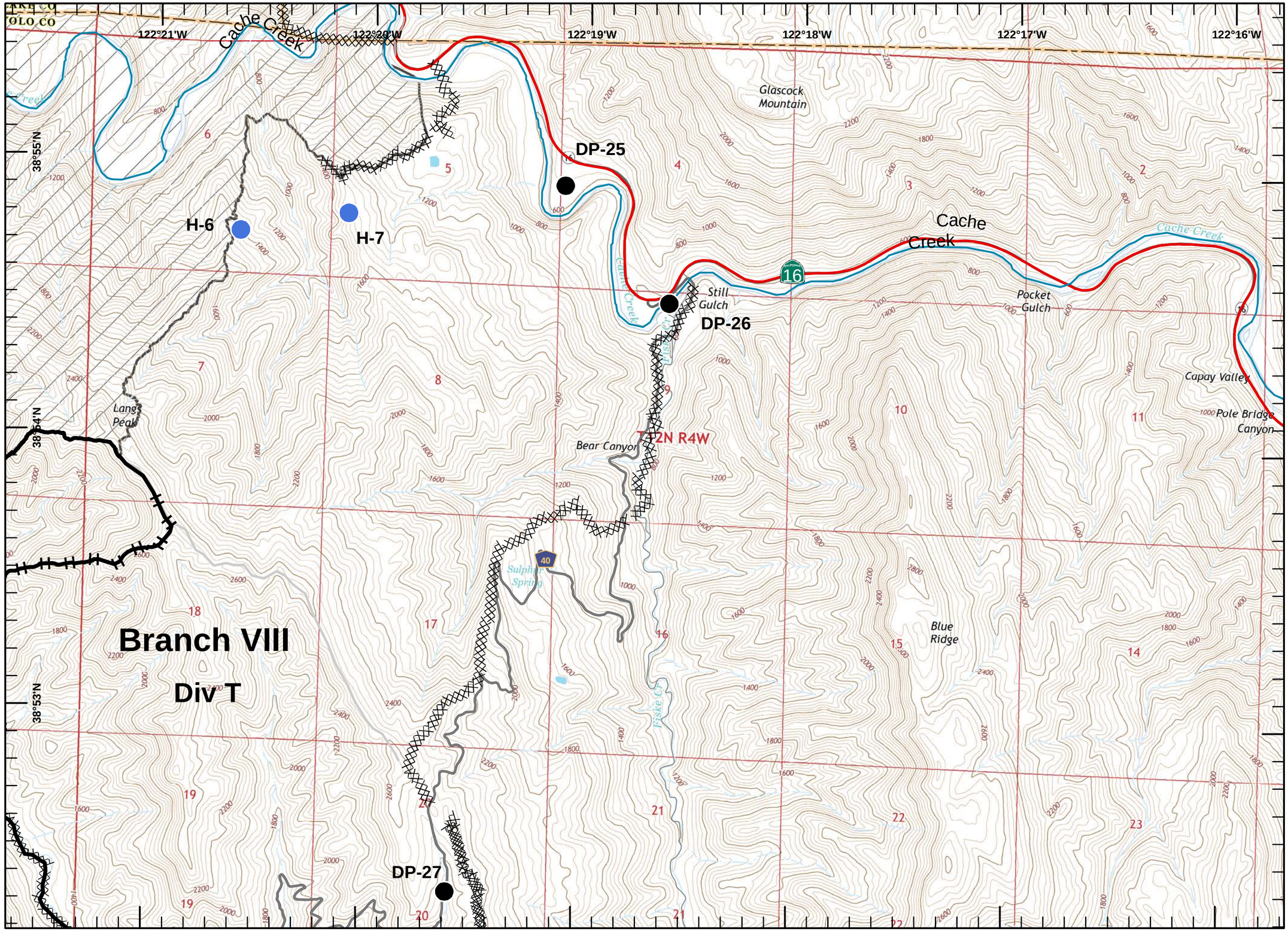

IAP MAP

Jerusalem Incident
CA-LNU-0007410
08/18 to 08/23, 2015
0700-0700
NAD 83
Page 3 of 12

- Division
- Branch
- Drop Point
- Completed Line
- Hand Line
- Uncontrolled Fire Edge
- Completed Dozer Line
- Transmission Lines
- Substations
- Dip Sites
- Helispot
- Sling Site
- Mobile Weather Unit
- Rocky Incident

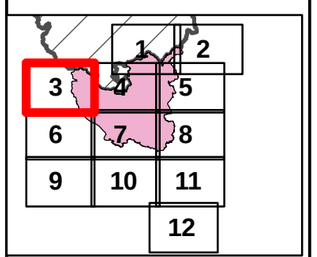

N W E S

Miles
0 0.125 0.25 0.5

1:24,000

F.Postler IMT2
August 17, 2015
2046

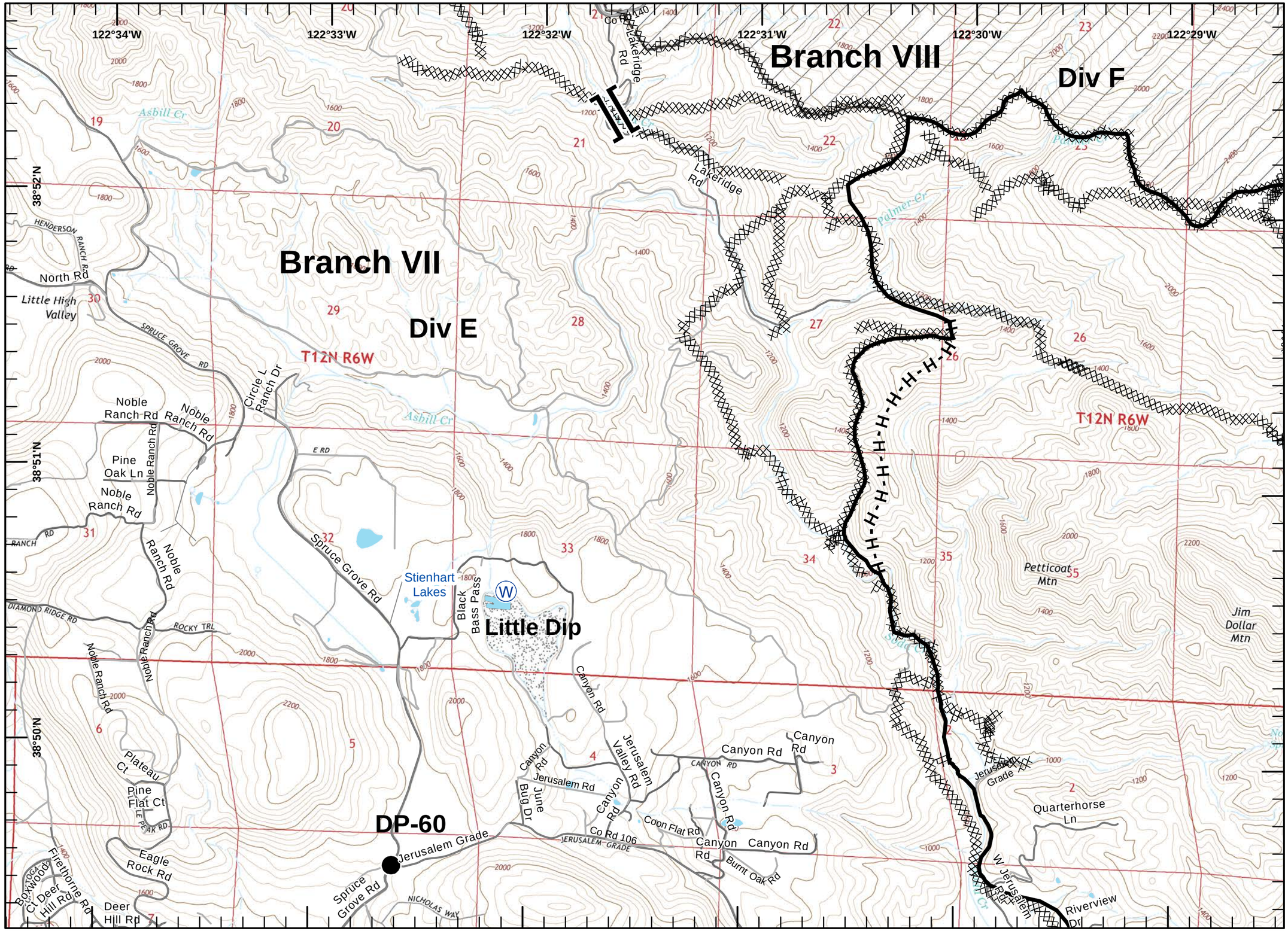

IAP MAP

Jerusalem Incident
CA-LNU-0007410
08/18 to 08/23, 2015
0700-0700
NAD 83

- Division
- Branch
- Drop Point
- Completed Line
- Hand Line
- Uncontrolled Fire Edge
- Completed Dozer Line
- Transmission Lines
- Substations
- Dip Sites
- Helispot
- Sling Site
- Mobile Weather Unit
- Rocky Incident

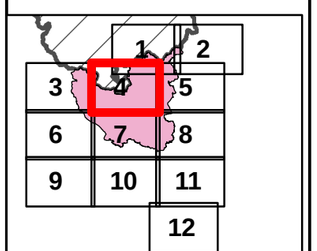

N W E S

Miles
0 0.125 0.25 0.5

1:24,000

F.Postler IMT2
August 17, 2015
2046

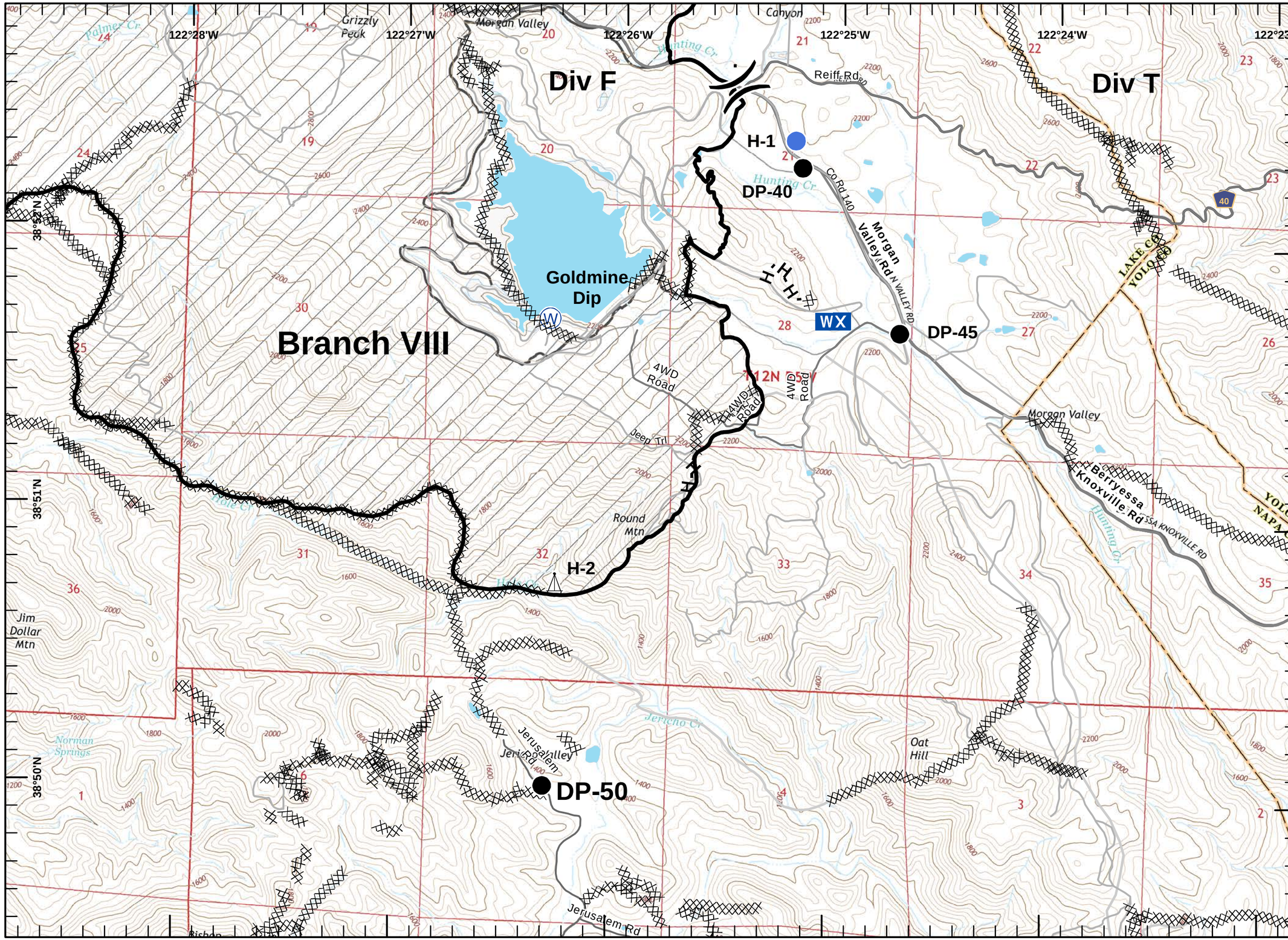

IAP MAP

Jerusalem Incident
CA-LNU-0007410
08/18 to 08/23, 2015
0700-0700
NAD 83

- Division
- Branch
- Drop Point
- Completed Line
- Hand Line
- Uncontrolled Fire Edge
- Completed Dozer Line
- Transmission Lines
- Substations
- Dip Sites
- Helispot
- Sling Site
- Mobile Weather Unit
- Rocky Incident

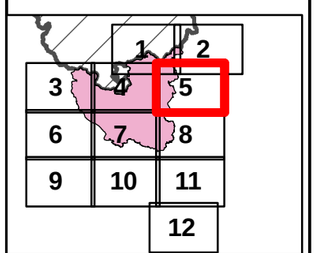

N W E S

Miles
0 0.125 0.25 0.5

1:24,000

F.Postler IMT2
August 17, 2015
2046

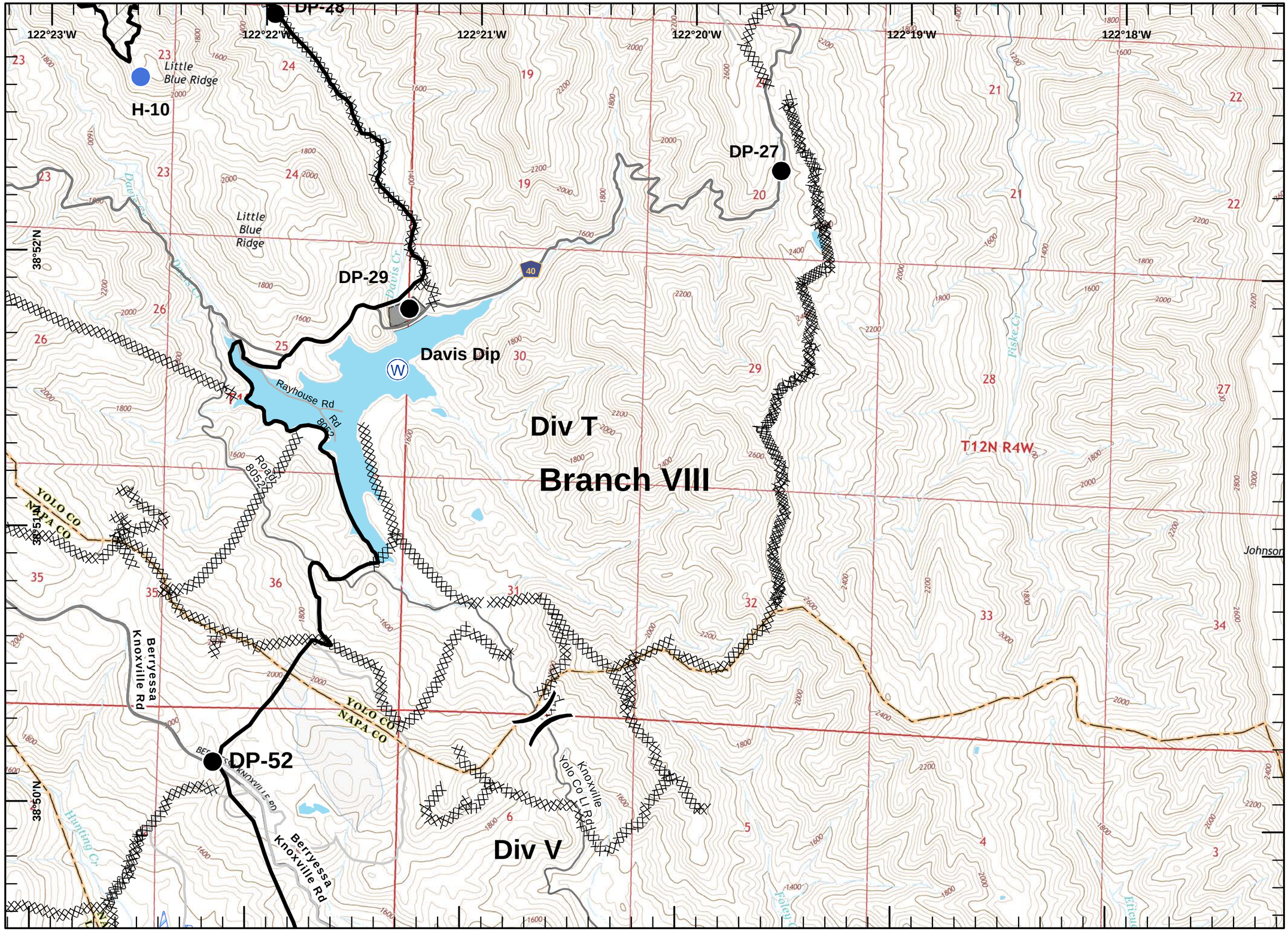

IAP MAP

Jerusalem Incident
CA-LNU-0007410
08/18 to 08/23, 2015
0700-0700
NAD 83

- Division
- Branch
- Drop Point
- Completed Line
- Hand Line
- Uncontrolled Fire Edge
- Completed Dozer Line
- Transmission Lines
- Substations
- Dip Sites
- Helispot
- Sling Site
- Mobile Weather Unit
- Rocky Incident

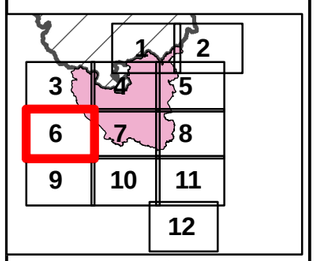

N W E S

Miles
0 0.125 0.25 0.5

1:24,000

F.Postler IMT2
August 17, 2015
2046

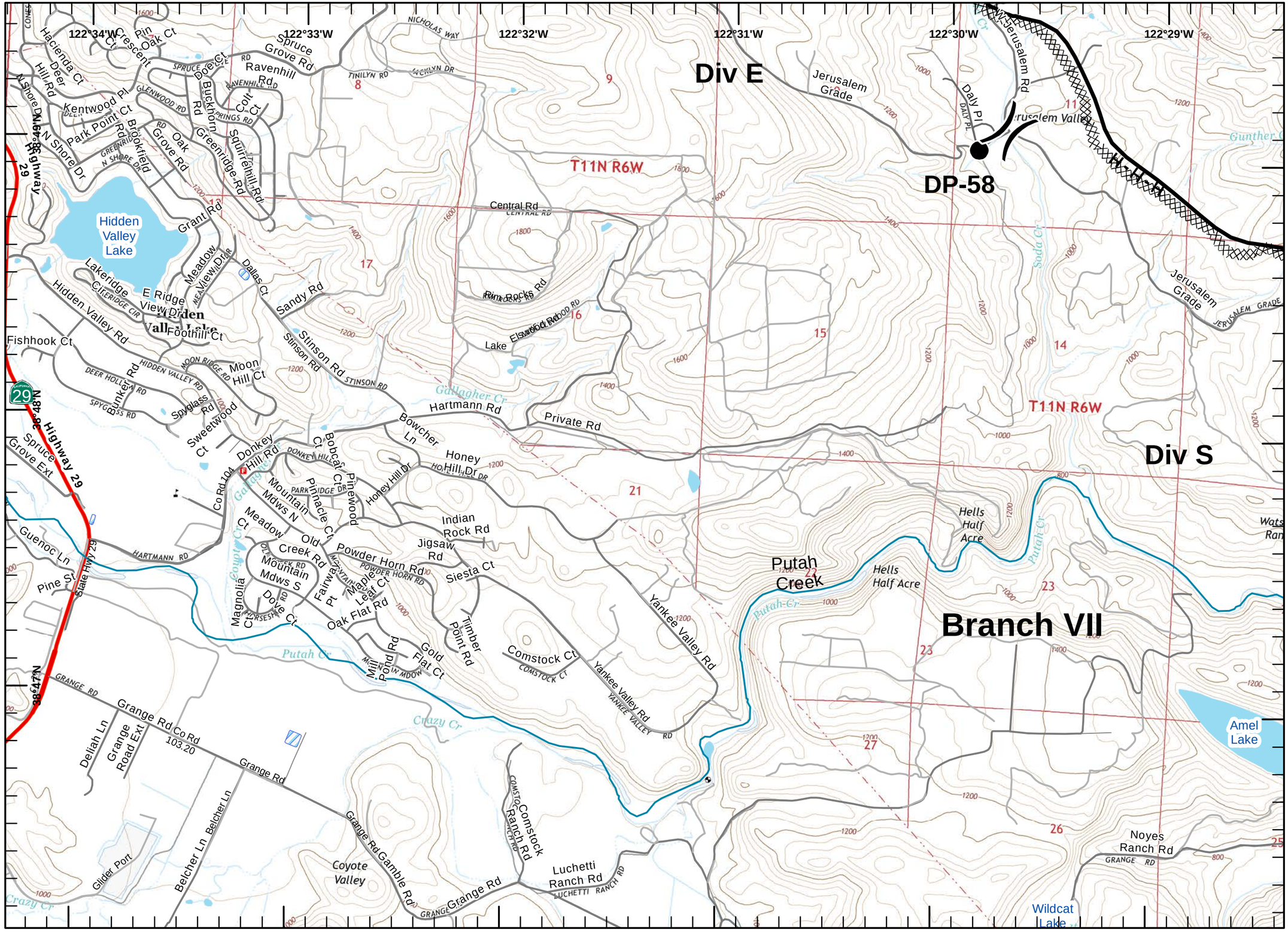

IAP MAP

Jerusalem Incident
CA-LNU-0007410
08/18 to 08/23, 2015
0700-0700
NAD 83
Page 7 of 12

- Division
- Branch
- Drop Point
- Completed Line
- Hand Line
- Uncontrolled Fire Edge
- Completed Dozer Line
- Transmission Lines
- Substations
- Dip Sites
- Helispot
- Sling Site
- Mobile Weather Unit
- Rocky Incident

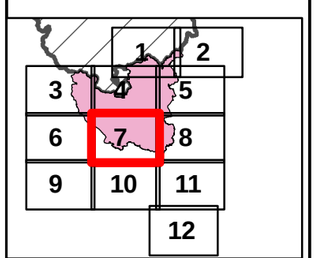

N W E S

Miles
0 0.125 0.25 0.5

1:24,000

F.Postler IMT2
August 17, 2015
2046

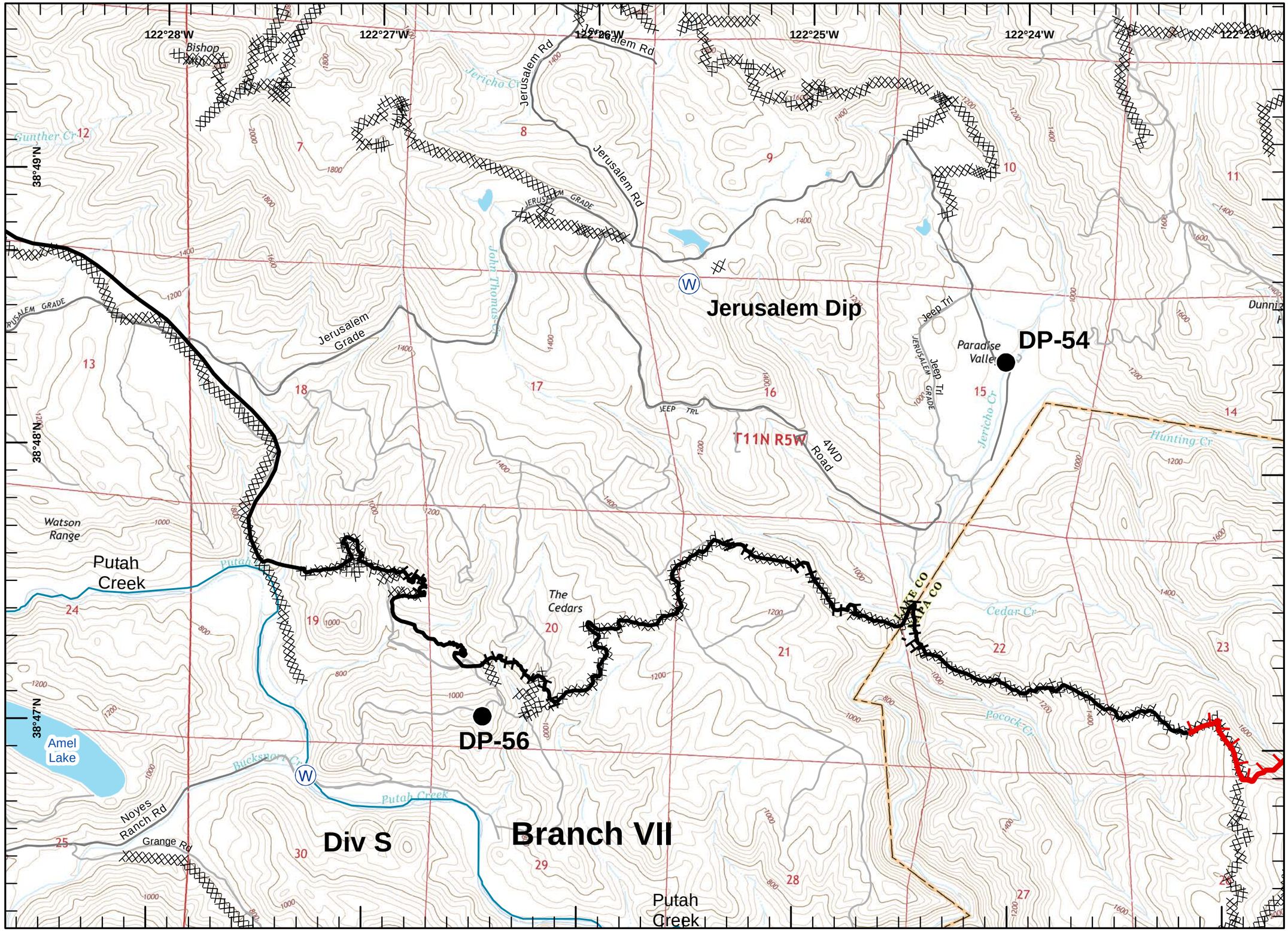

IAP MAP

Jerusalem Incident
CA-LNU-0007410
08/18 to 08/23, 2015
0700-0700
NAD 83

- Division
- Branch
- Drop Point
- Completed Line
- Hand Line
- Uncontrolled Fire Edge
- Completed Dozer Line
- Transmission Lines
- Substations
- Dip Sites
- Helispot
- Sling Site
- Mobile Weather Unit
- Rocky Incident

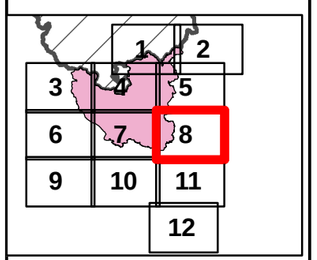

N W E S

Miles
0 0.125 0.25 0.5

1:24,000

F.Postler IMT2
August 17, 2015
2046

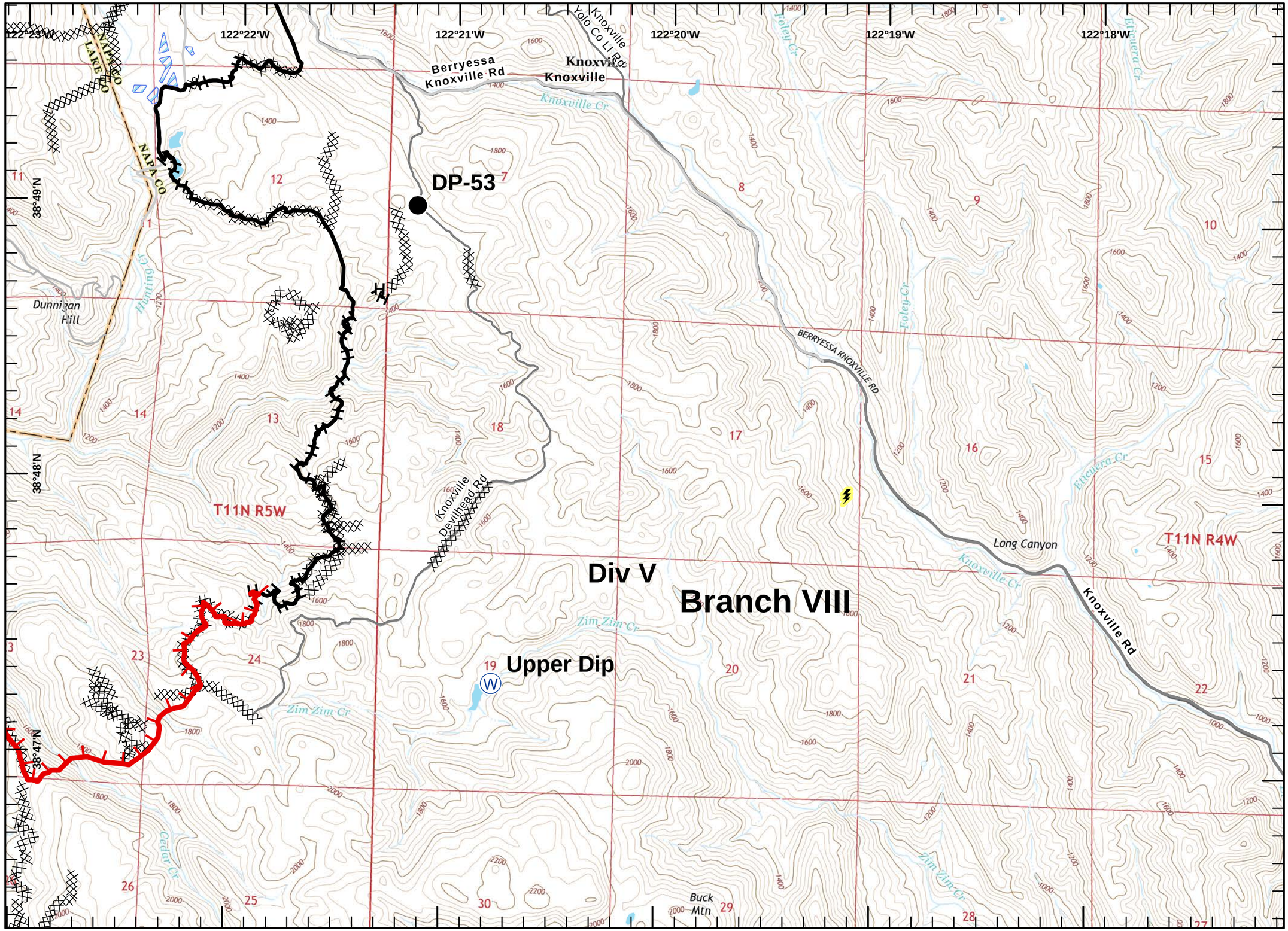

IAP MAP

Jerusalem Incident
CA-LNU-0007410
08/18 to 08/23, 2015
0700-0700
NAD 83

- Division
- Branch
- Drop Point
- Completed Line
- Hand Line
- Uncontrolled Fire Edge
- Completed Dozer Line
- Transmission Lines
- Substations
- Dip Sites
- Helispot
- Sling Site
- Mobile Weather Unit
- Rocky Incident

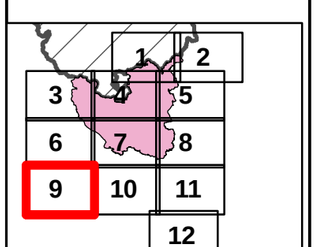

N W E S

Miles
0 0.125 0.25 0.5

1:24,000

F.Postler IMT2
August 17, 2015
2046

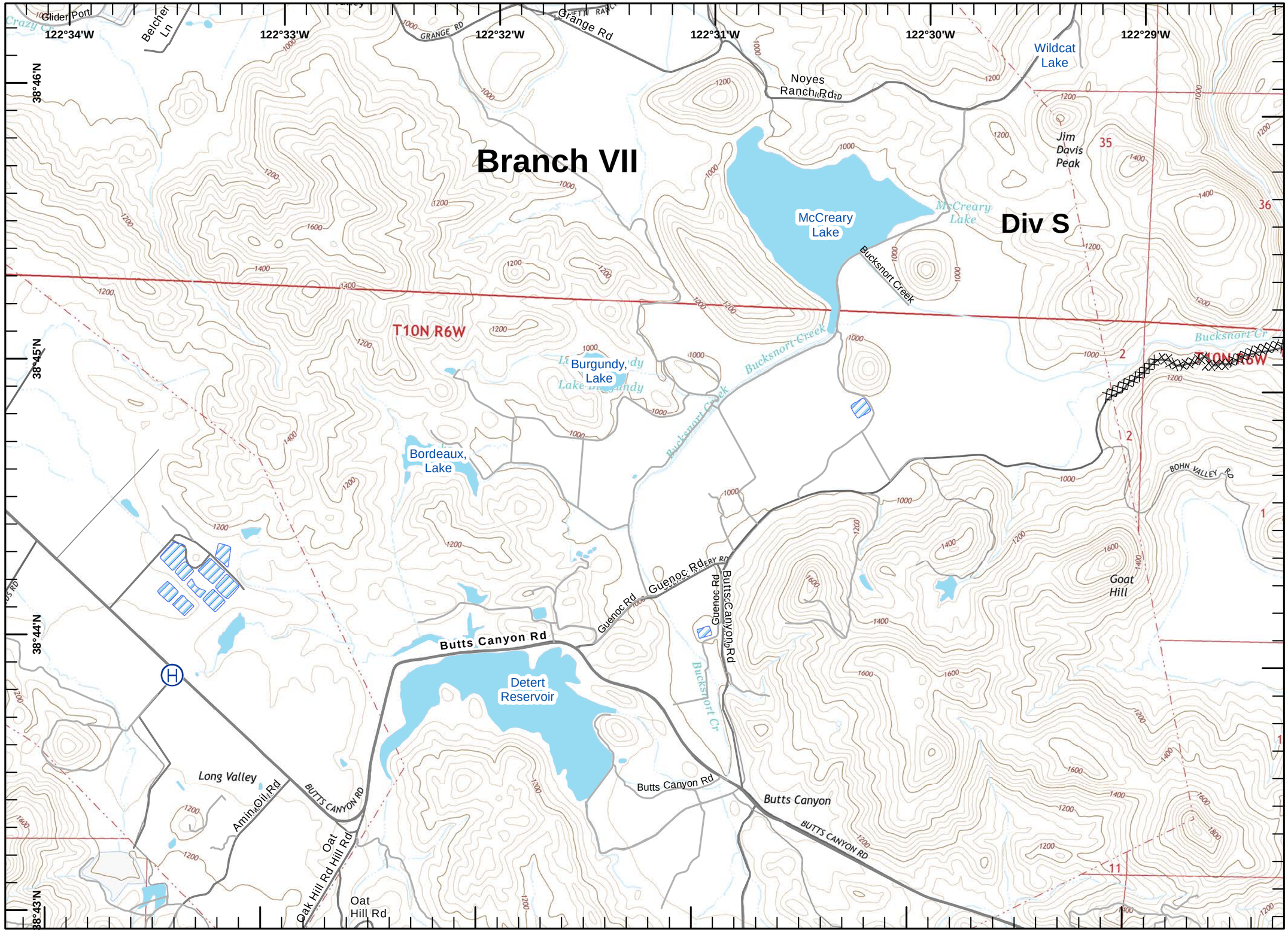

IAP MAP

Jerusalem Incident
CA-LNU-0007410
08/18 to 08/23, 2015
0700-0700
NAD 83
Page 10 of 12

- Division
- Branch
- Drop Point
- Completed Line
- Hand Line
- Uncontrolled Fire Edge
- Completed Dozer Line
- Transmission Lines
- Substations
- Dip Sites
- Helispot
- Sling Site
- Mobile Weather Unit
- Rocky Incident

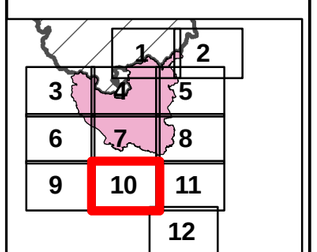

N W E S

Miles
0 0.125 0.25 0.5

1:24,000

F.Postler IMT2
August 17, 2015
2046

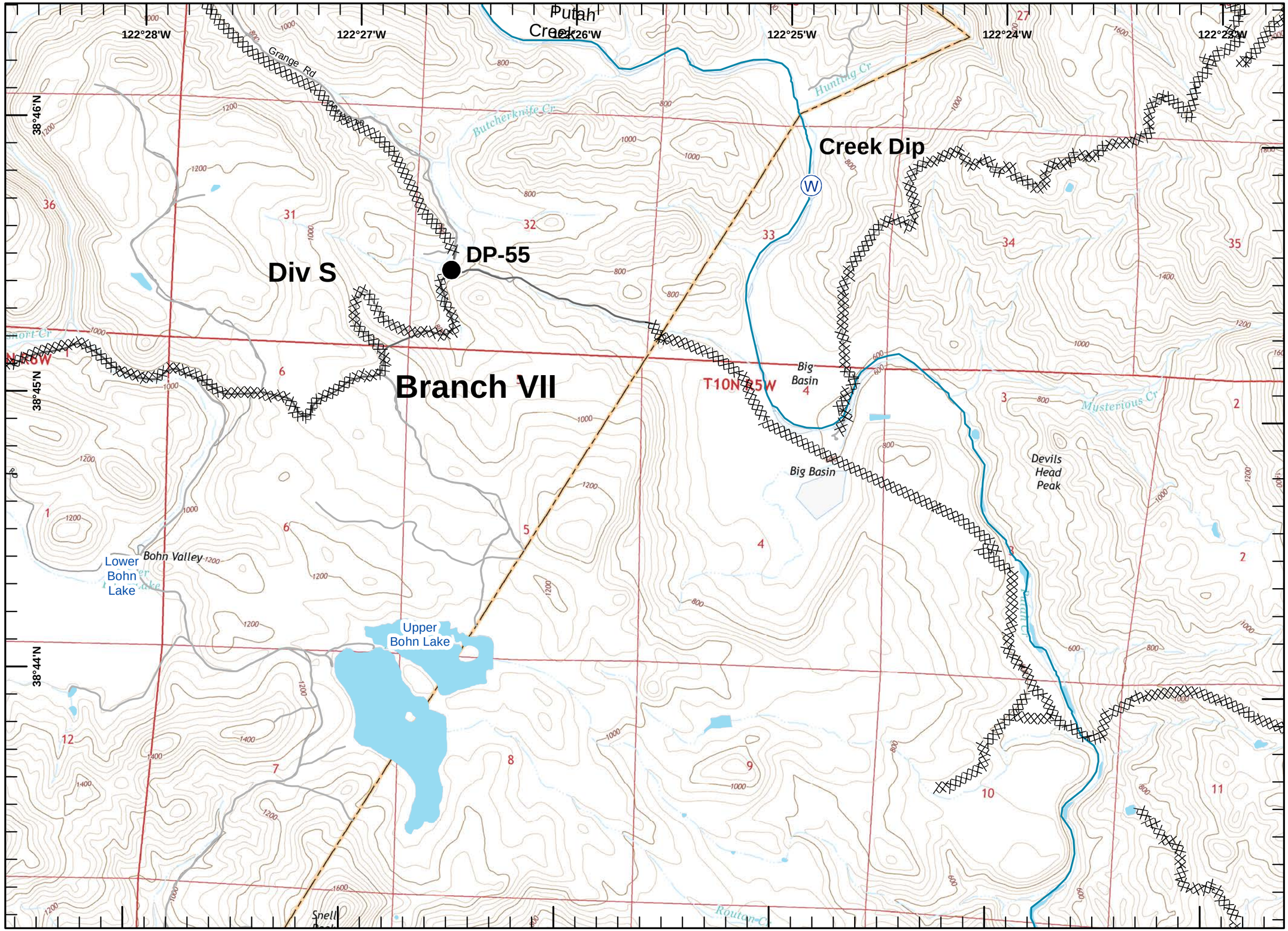

IAP MAP

Jerusalem Incident
CA-LNU-0007410
08/18 to 08/23, 2015
0700-0700
NAD 83
Page 11 of 12

- Division
- Branch
- Drop Point
- Completed Line
- Hand Line
- Uncontrolled Fire Edge
- Completed Dozer Line
- Transmission Lines
- Substations
- Dip Sites
- Helispot
- Sling Site
- Mobile Weather Unit
- Rocky Incident

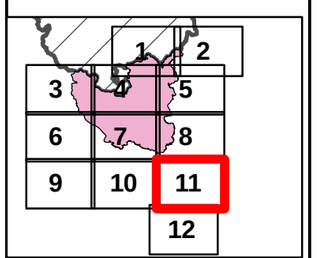

N W E S

Miles
0 0.125 0.25 0.5

1:24,000

F.Postler IMT2
August 17, 2015
2047

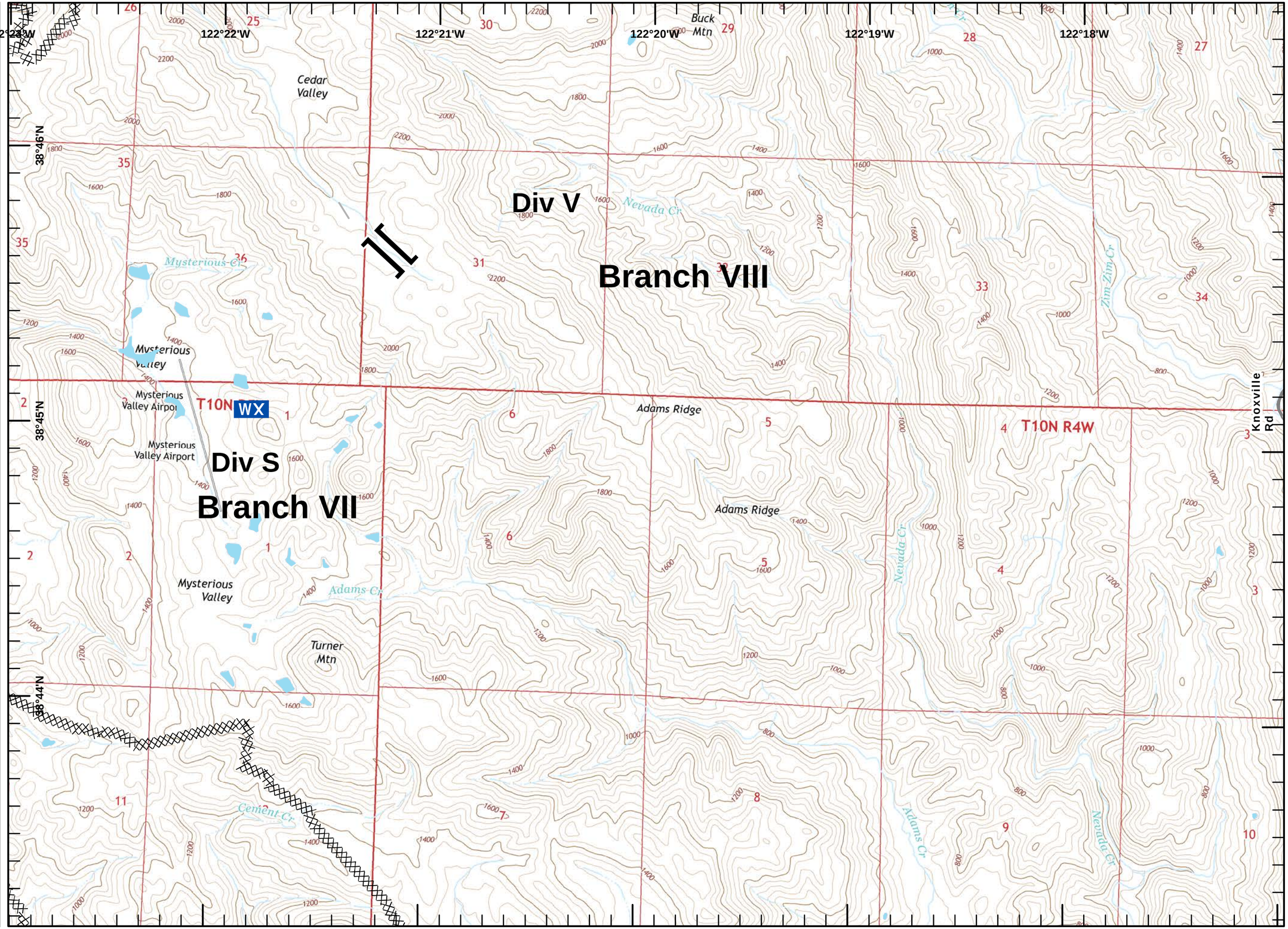

IAP MAP

Jerusalem Incident
CA-LNU-0007410
08/18 to 08/23, 2015
0700-0700
NAD 83

- Division
- Branch
- Drop Point
- Completed Line
- Hand Line
- Uncontrolled Fire Edge
- Completed Dozer Line
- Transmission Lines
- Substations
- Dip Sites
- Helispot
- Sling Site
- Mobile Weather Unit
- Rocky Incident

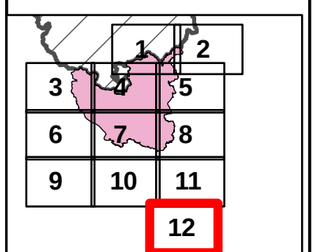

N W E S

Miles
0 0.125 0.25 0.5

1:24,000
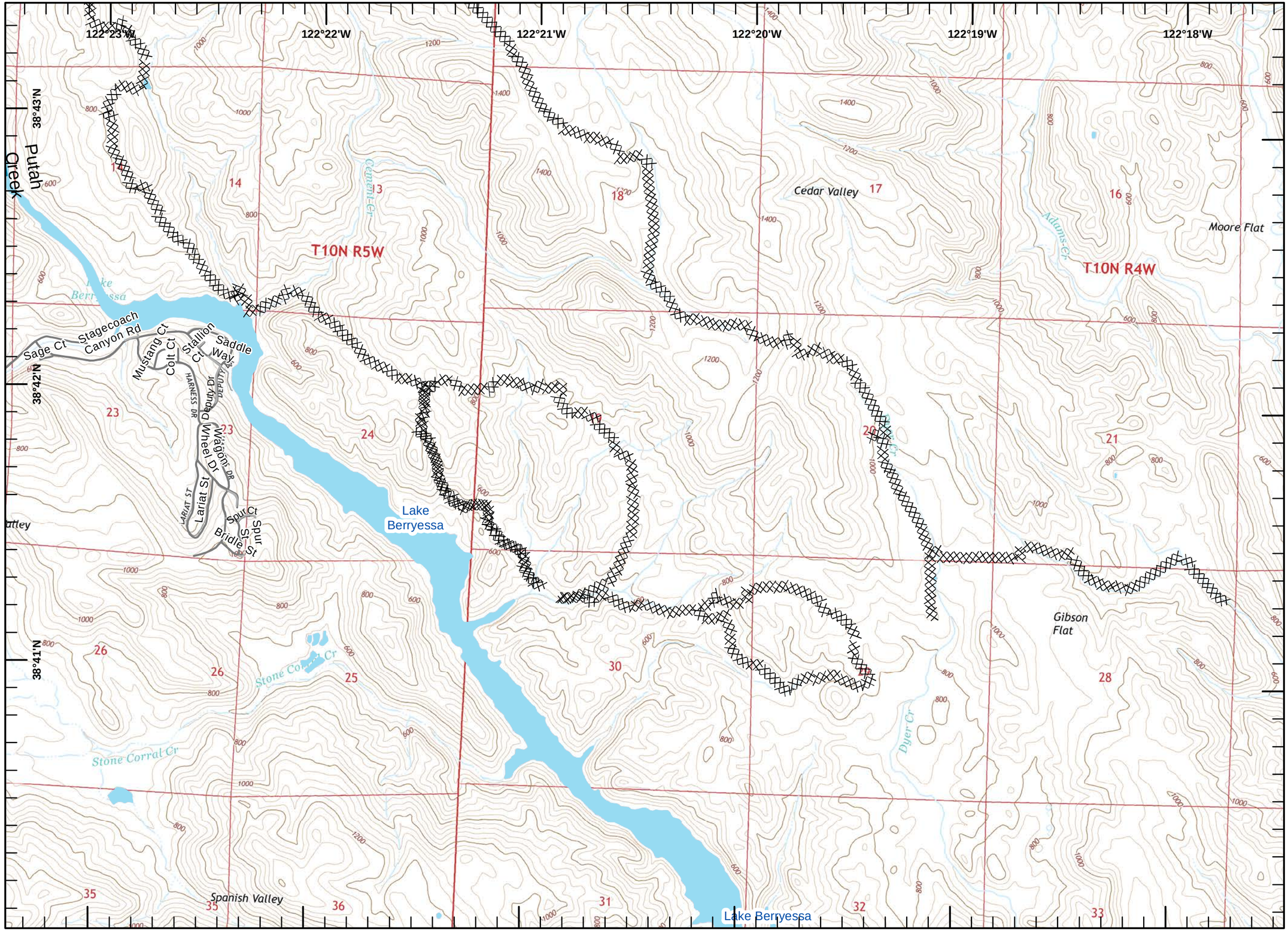
F.Postler IMT2
August 17, 2015
2047