IAP Index Map

Jerusalem Incident
CA-LNU-007410
August 17, 2015
0700-0700
NAD 83

)(Division
][Branch
Drop Point
Completed Line
H - H - Hand Line
Uncontrolled Fire Edge
Completed Dozer Line
Transmission Lines
Substations
Communication Tower Repeater
Dip Sites
Helispot
Staging Area
Sling Site
WX Mobile Weather Unit
Rocky Incident

N W E S

Miles
0 0.5 1 2

1:125,000

F.Postler IMT2
August 16, 2015
2249

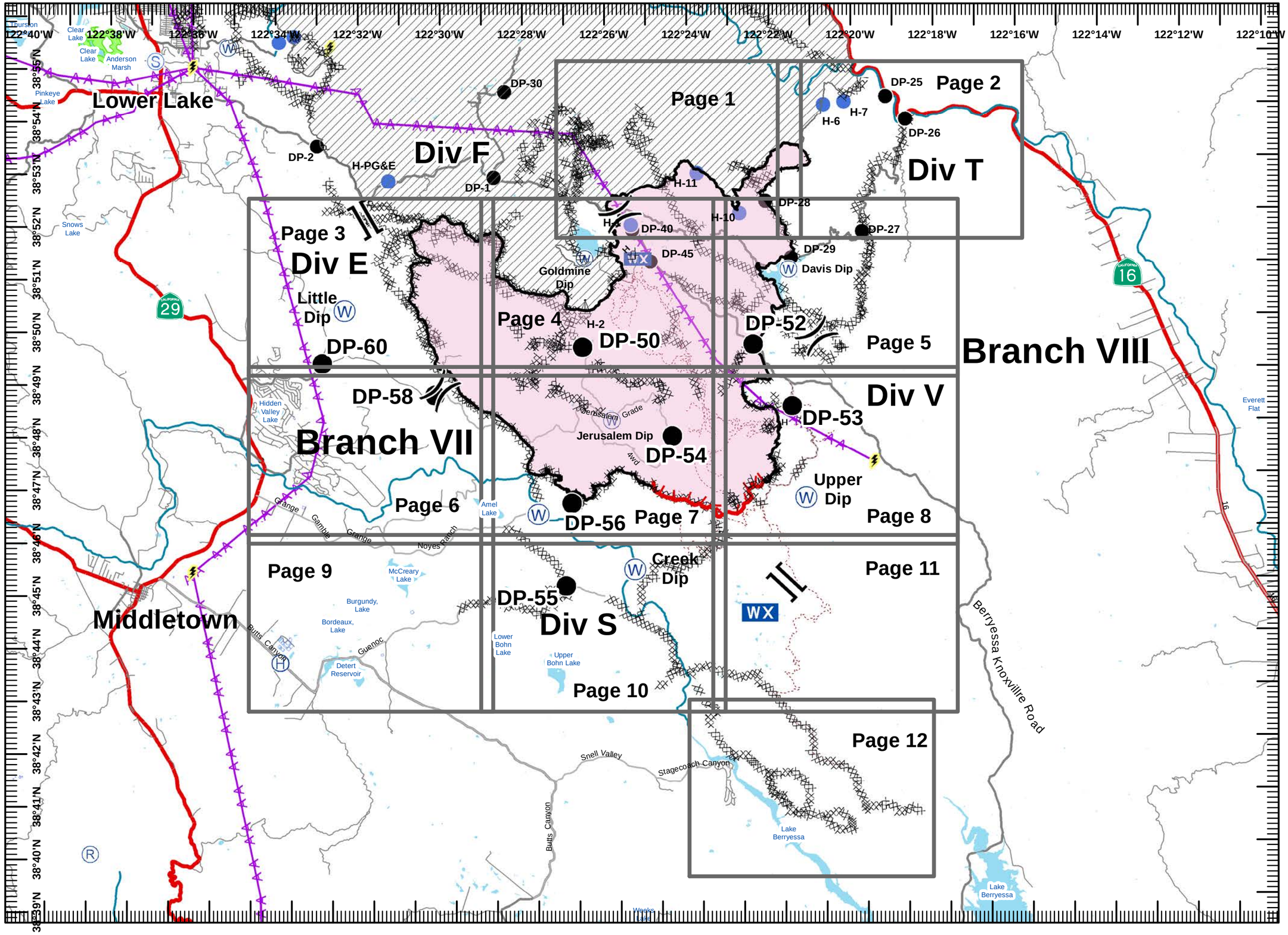

IAP MAP

Jerusalem Incident
CA-LNU-007410
August 17, 2015
0700-0700
NAD 83
Page 1 of 12

- Division
- Branch
- Drop Point
- Completed Line
- Hand Line
- Uncontrolled Fire Edge
- Completed Dozer Line
- Transmission Lines
- Substations
- Dip Sites
- Helispot
- Sling Site
- Mobile Weather Unit
- Rocky Incident

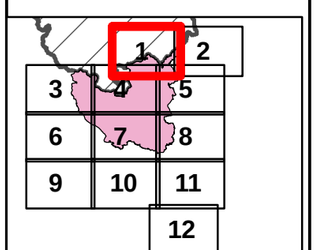

N W E S

Miles
0 0.125 0.25 0.5

1:24,000

F.Postler IMT2
August 16, 2015
2306

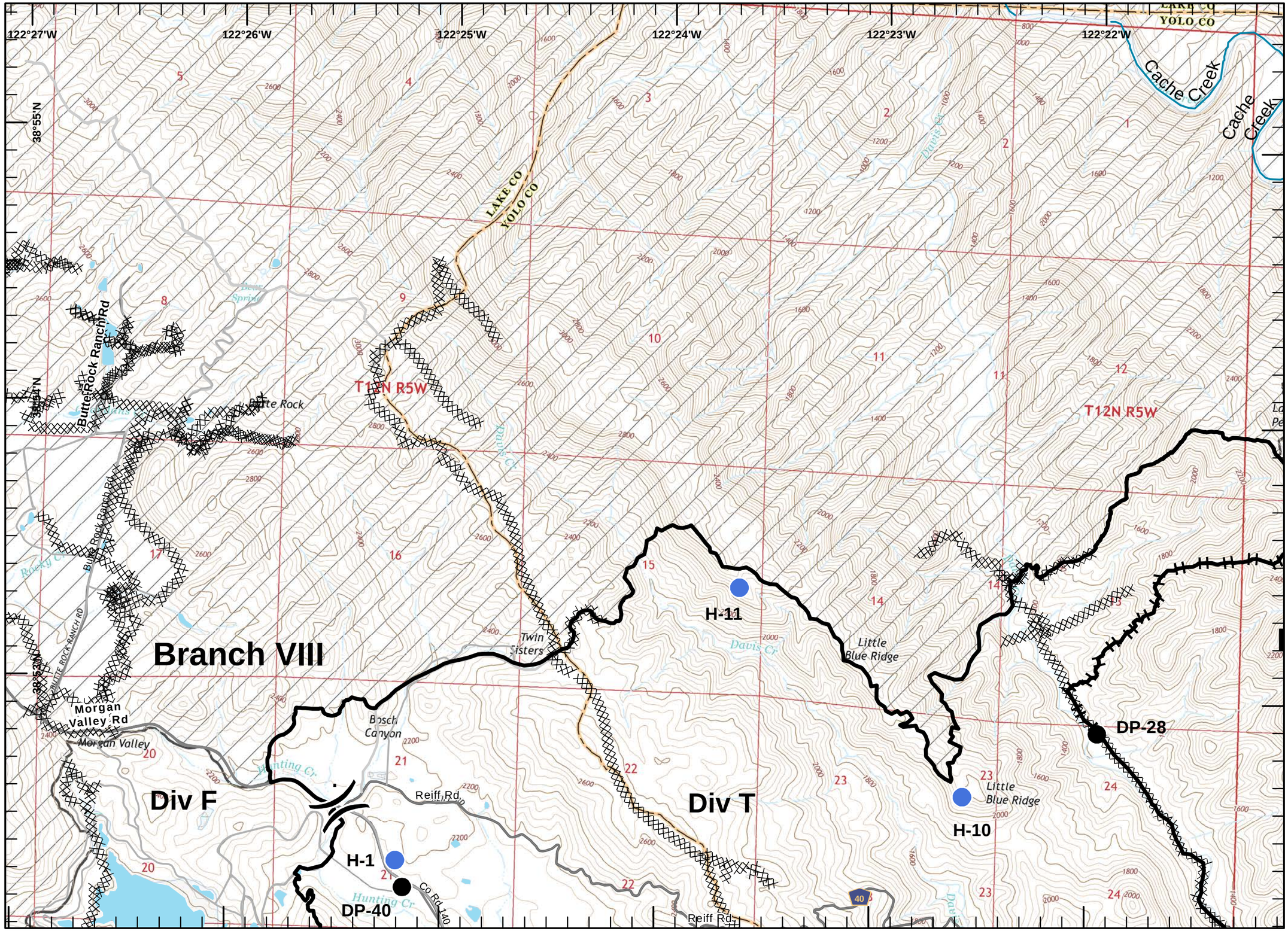

IAP MAP

Jerusalem Incident
CA-LNU-007410
August 17, 2015
0700-0700
NAD 83

- Division
- Branch
- Drop Point
- Completed Line
- Hand Line
- Uncontrolled Fire Edge
- Completed Dozer Line
- Transmission Lines
- Substations
- Dip Sites
- Helispot
- Sling Site
- Mobile Weather Unit
- Rocky Incident

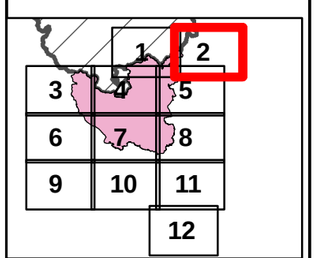

N W E S

Miles
0 0.125 0.25 0.5

1:24,000

F.Postler IMT2
August 16, 2015
2306

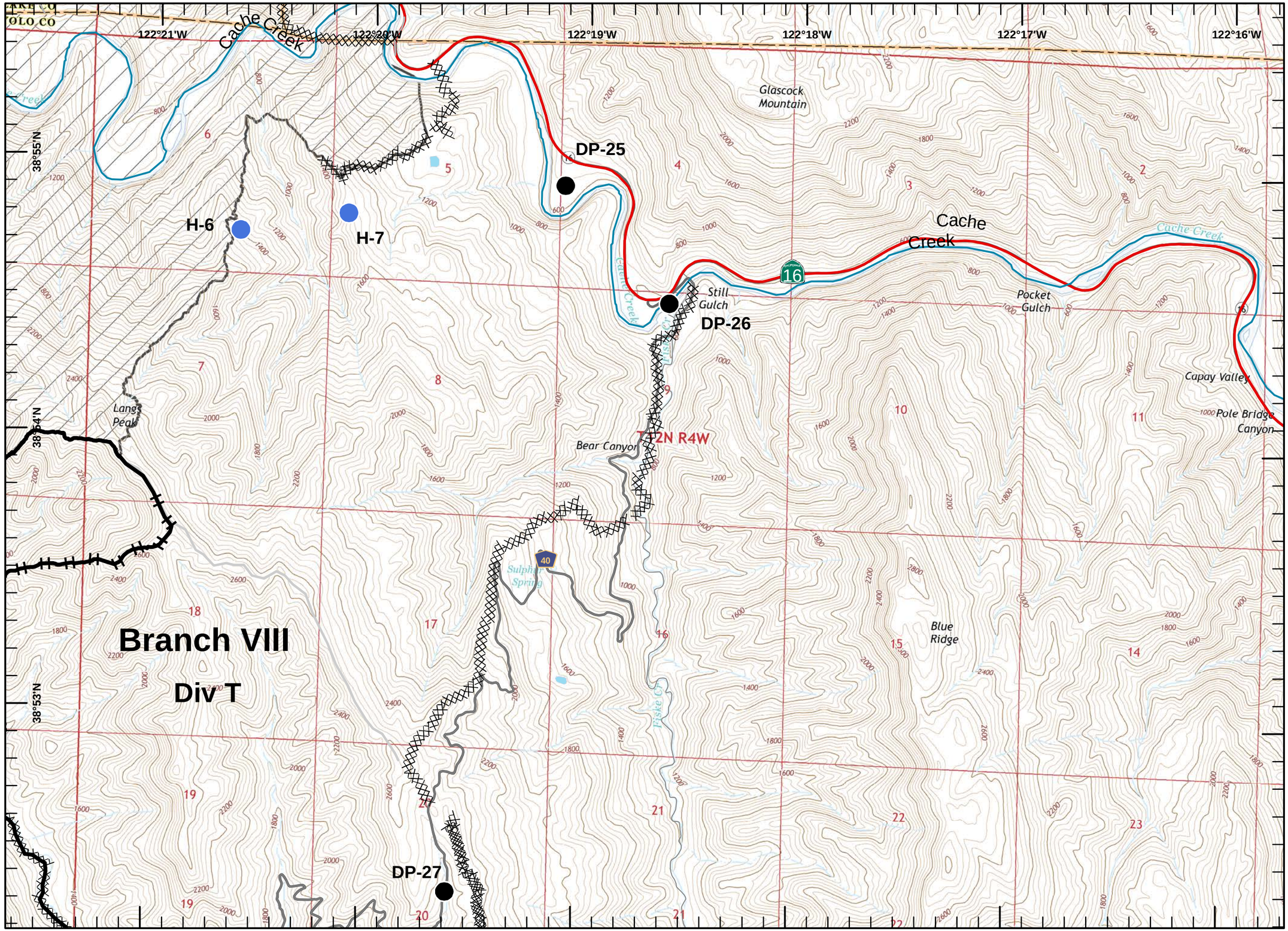

IAP MAP

Jerusalem Incident
CA-LNU-007410
August 17, 2015
0700-0700
NAD 83

- Division
- Branch
- Drop Point
- Completed Line
- Hand Line
- Uncontrolled Fire Edge
- Completed Dozer Line
- Transmission Lines
- Substations
- Dip Sites
- Helispot
- Sling Site
- Mobile Weather Unit
- Rocky Incident

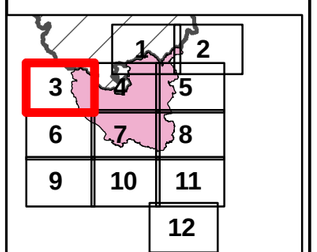

N W E S

Miles
0 0.125 0.25 0.5

1:24,000

F.Postler IMT2
August 16, 2015
2306

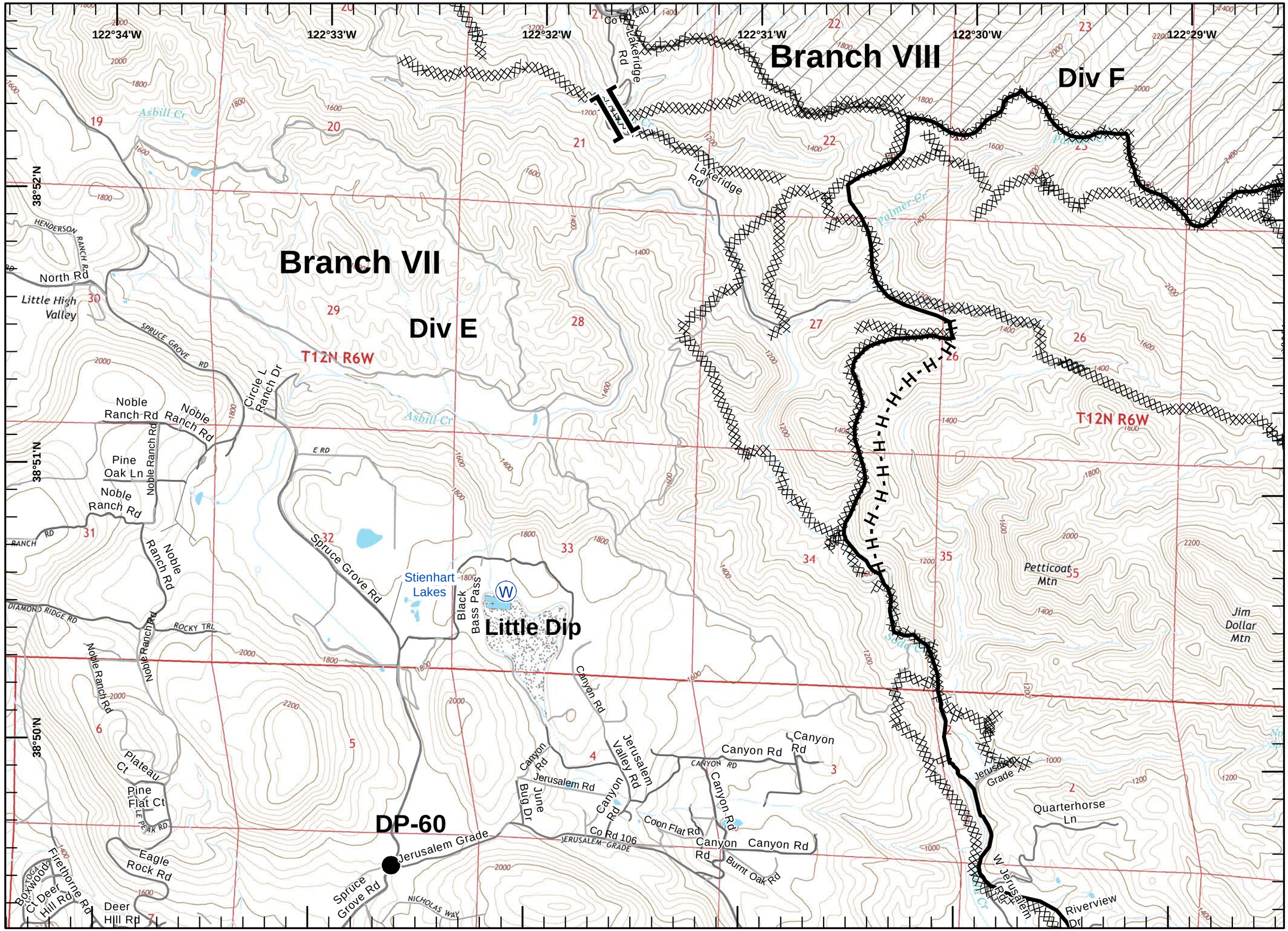

IAP MAP

Jerusalem Incident
CA-LNU-007410
August 17, 2015
0700-0700
NAD 83
Page 4 of 12

- Division
- Branch
- Drop Point
- Completed Line
- Hand Line
- Uncontrolled Fire Edge
- Completed Dozer Line
- Transmission Lines
- Substations
- Dip Sites
- Helispot
- Sling Site
- Mobile Weather Unit
- Rocky Incident

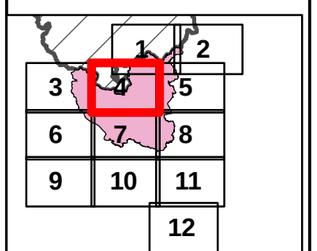

N W E S

Miles
0 0.125 0.25 0.5

1:24,000

F.Postler IMT2
August 16, 2015
2306

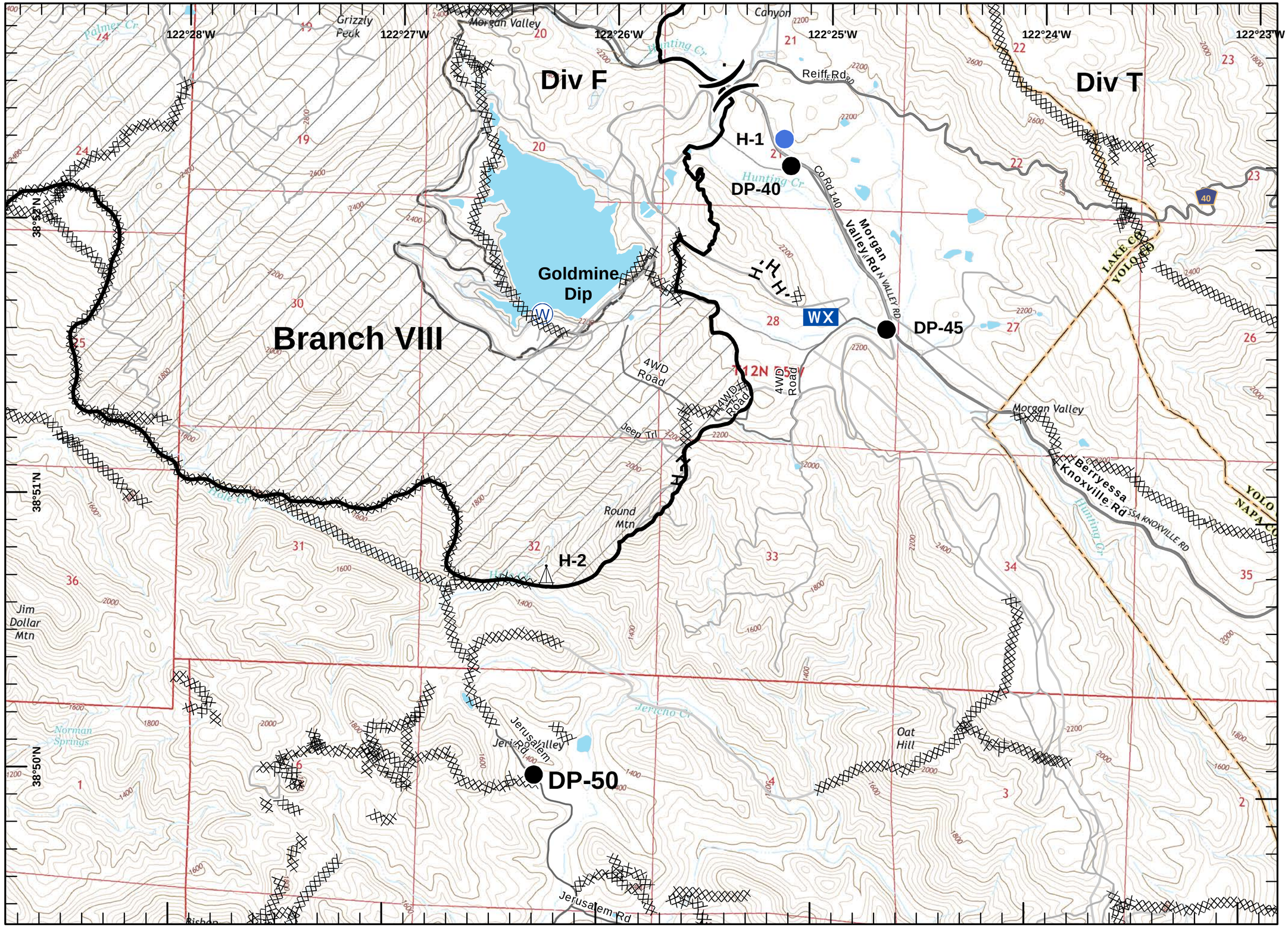

IAP MAP

Jerusalem Incident
CA-LNU-007410
August 17, 2015
0700-0700
NAD 83

- Division
- Branch
- Drop Point
- Completed Line
- Hand Line
- Uncontrolled Fire Edge
- Completed Dozer Line
- Transmission Lines
- Substations
- Dip Sites
- Helispot
- Sling Site
- Mobile Weather Unit
- Rocky Incident

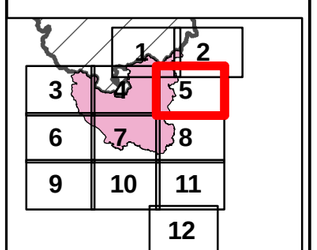

N W E S

Miles
0 0.125 0.25 0.5

1:24,000

F.Postler IMT2
August 16, 2015
2306

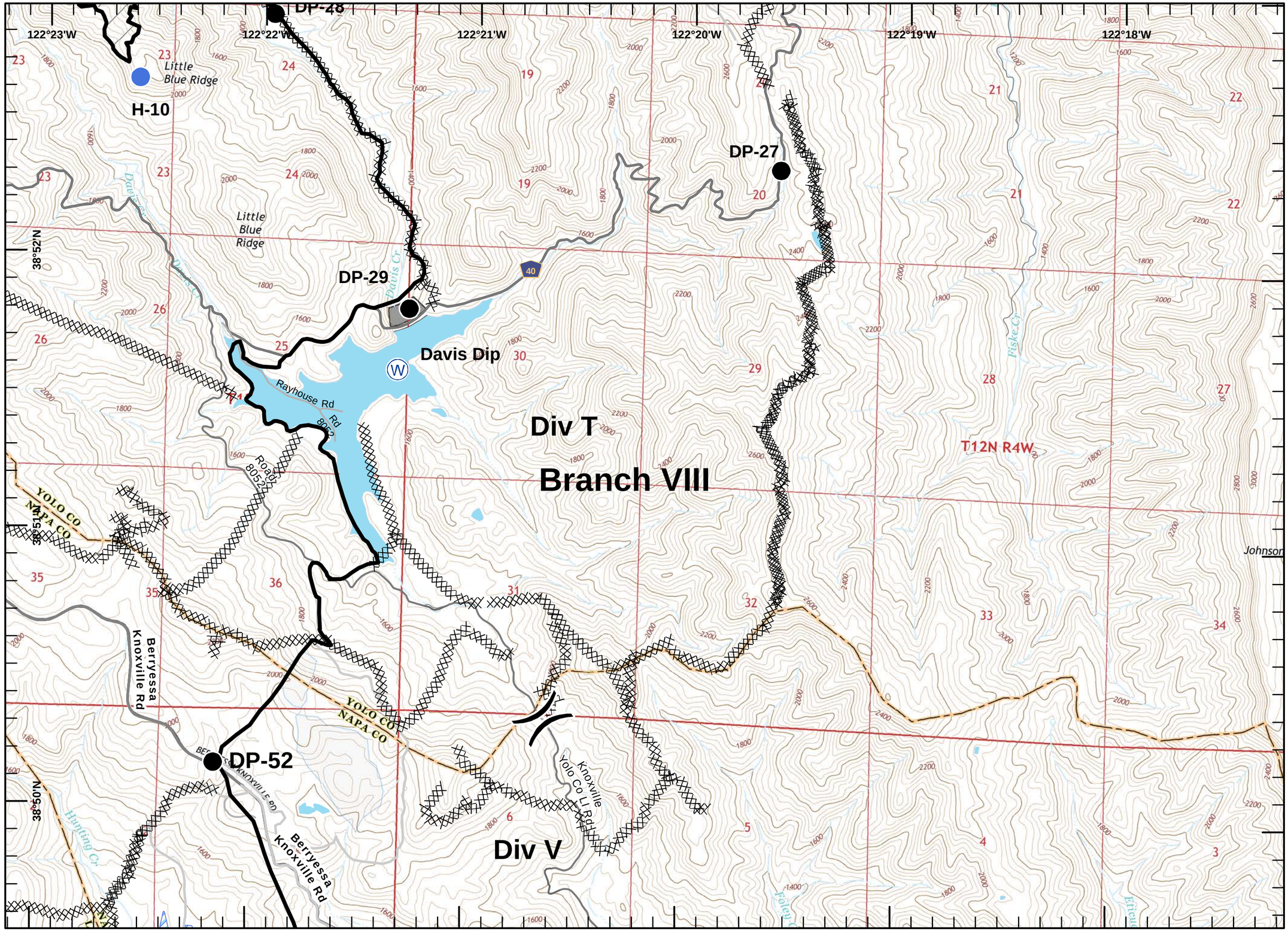

IAP MAP

Jerusalem Incident
CA-LNU-007410
August 17, 2015
0700-0700
NAD 83

- Division
- Branch
- Drop Point
- Completed Line
- Hand Line
- Uncontrolled Fire Edge
- Completed Dozer Line
- Transmission Lines
- Substations
- Dip Sites
- Helispot
- Sling Site
- Mobile Weather Unit
- Rocky Incident

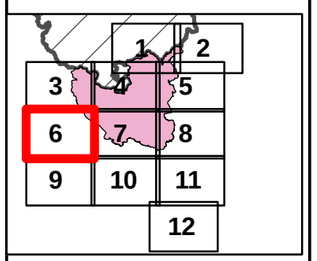

N W E S

Miles
0 0.125 0.25 0.5

1:24,000

F.Postler IMT2
August 16, 2015
2307

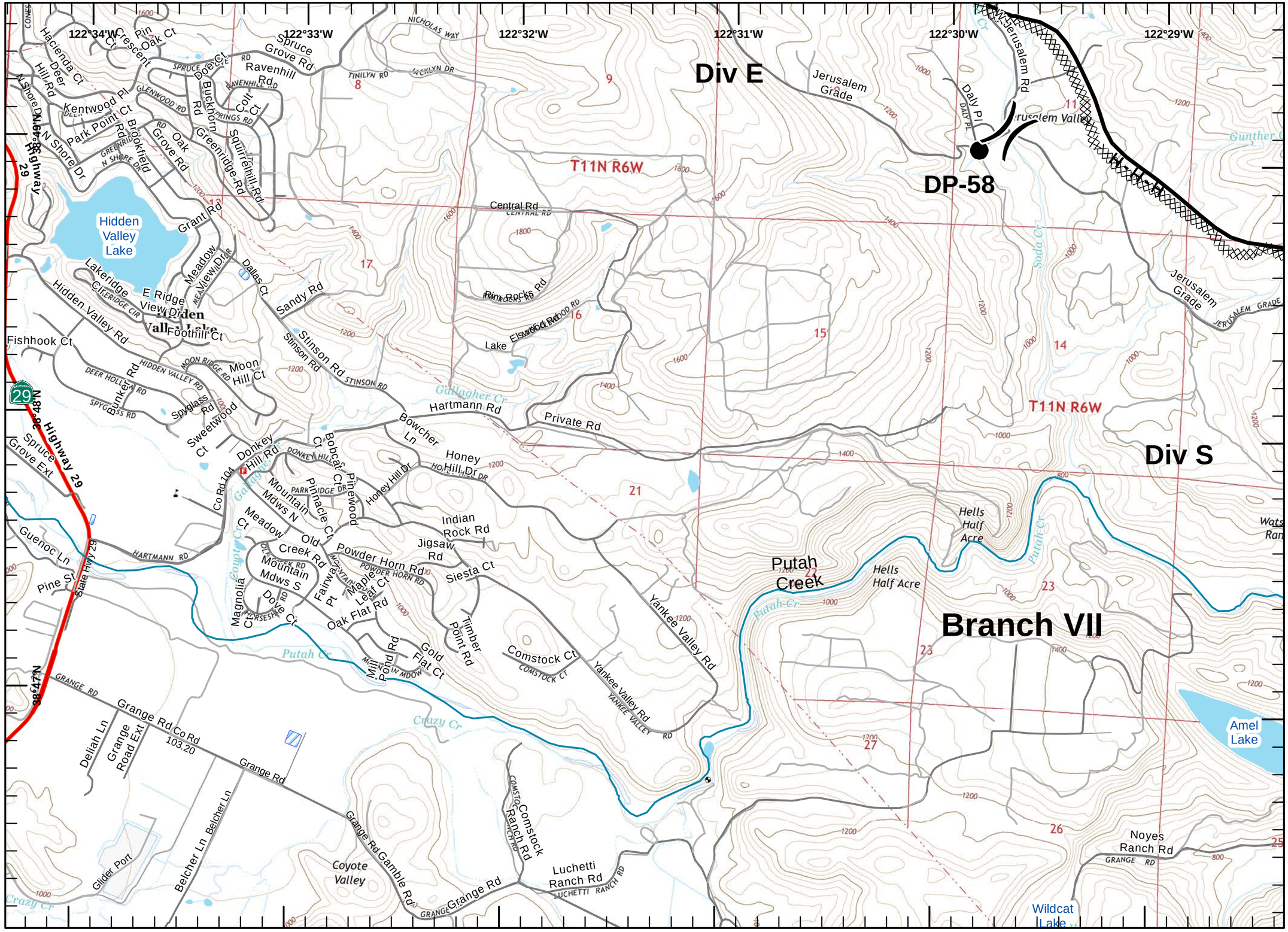

IAP MAP

Jerusalem Incident
CA-LNU-007410
August 17, 2015
0700-0700
NAD 83
Page 7 of 12

- Division
- Branch
- Drop Point
- Completed Line
- Hand Line
- Uncontrolled Fire Edge
- Completed Dozer Line
- Transmission Lines
- Substations
- Dip Sites
- Helispot
- Sling Site
- Mobile Weather Unit
- Rocky Incident

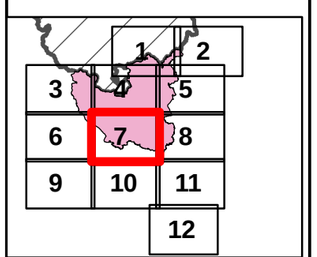

N W E S

Miles
0 0.125 0.25 0.5

1:24,000

F.Postler IMT2
August 16, 2015
2307

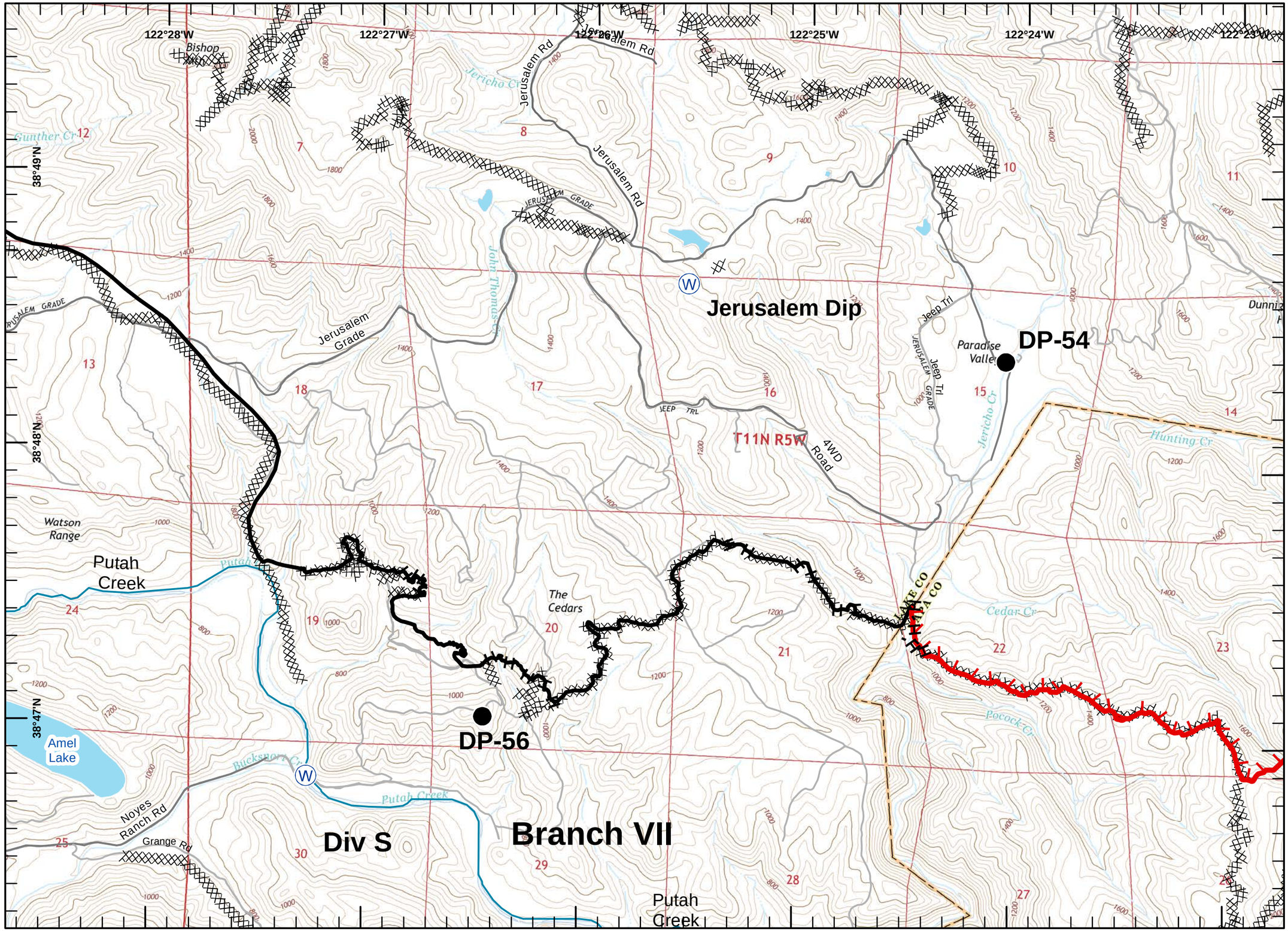

IAP MAP

Jerusalem Incident
CA-LNU-007410
August 17, 2015
0700-0700
NAD 83
Page 8 of 12

- Division
- Branch
- Drop Point
- Completed Line
- Hand Line
- Uncontrolled Fire Edge
- Completed Dozer Line
- Transmission Lines
- Substations
- Dip Sites
- Helispot
- Sling Site
- Mobile Weather Unit
- Rocky Incident

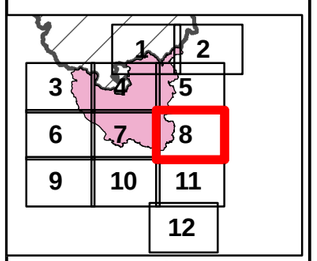

N W E S

Miles
0 0.125 0.25 0.5

1:24,000

F.Postler IMT2
August 16, 2015
2307

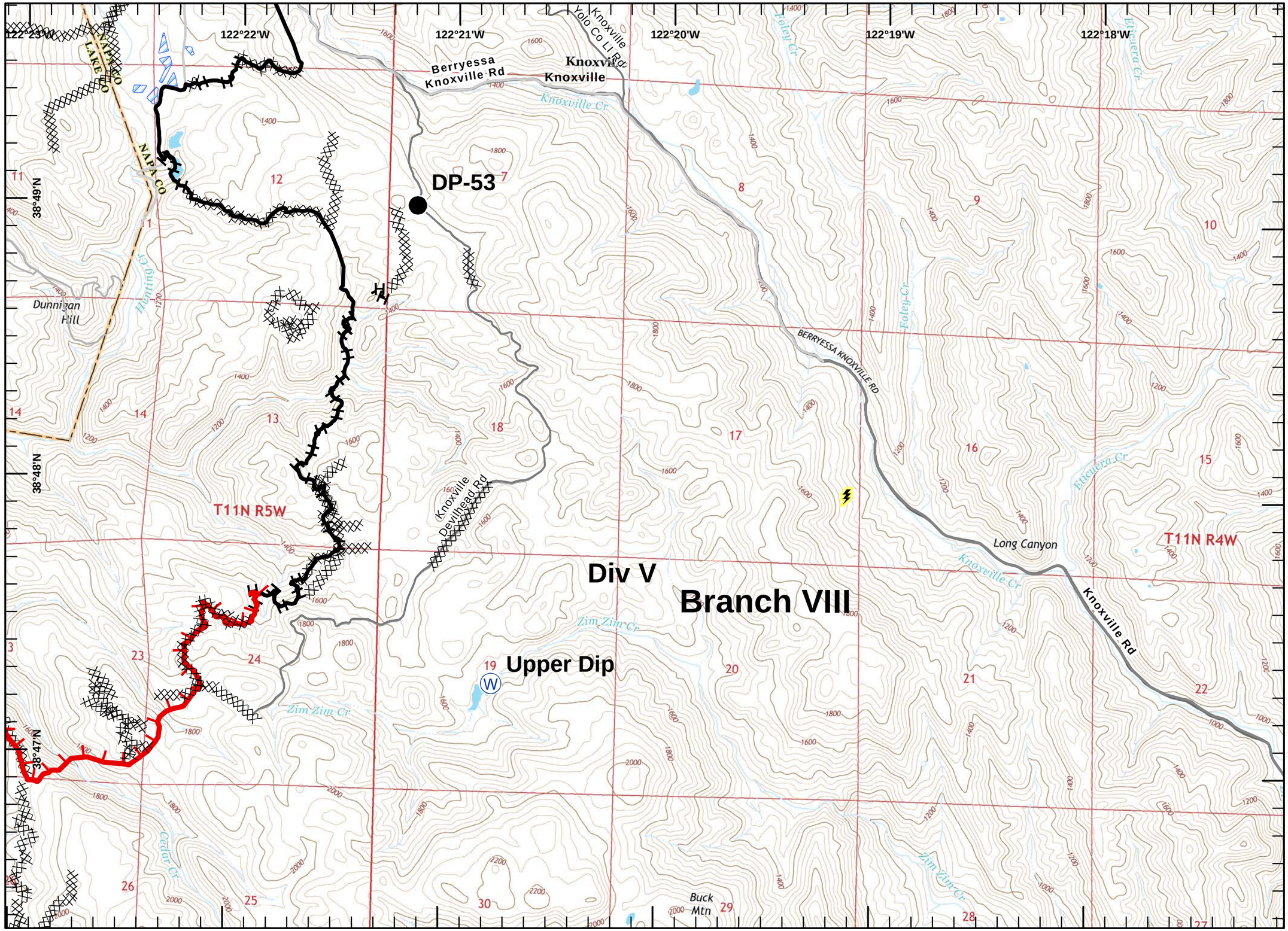

IAP MAP

Jerusalem Incident
CA-LNU-007410
August 17, 2015
0700-0700
NAD 83
Page 9 of 12

- Division
- Branch
- Drop Point
- Completed Line
- Hand Line
- Uncontrolled Fire Edge
- Completed Dozer Line
- Transmission Lines
- Substations
- Dip Sites
- Helispot
- Sling Site
- Mobile Weather Unit
- Rocky Incident

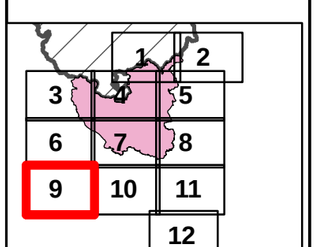

N
W E
S

Miles
0 0.125 0.25 0.5

1:24,000

F.Postler IMT2
August 16, 2015
2307

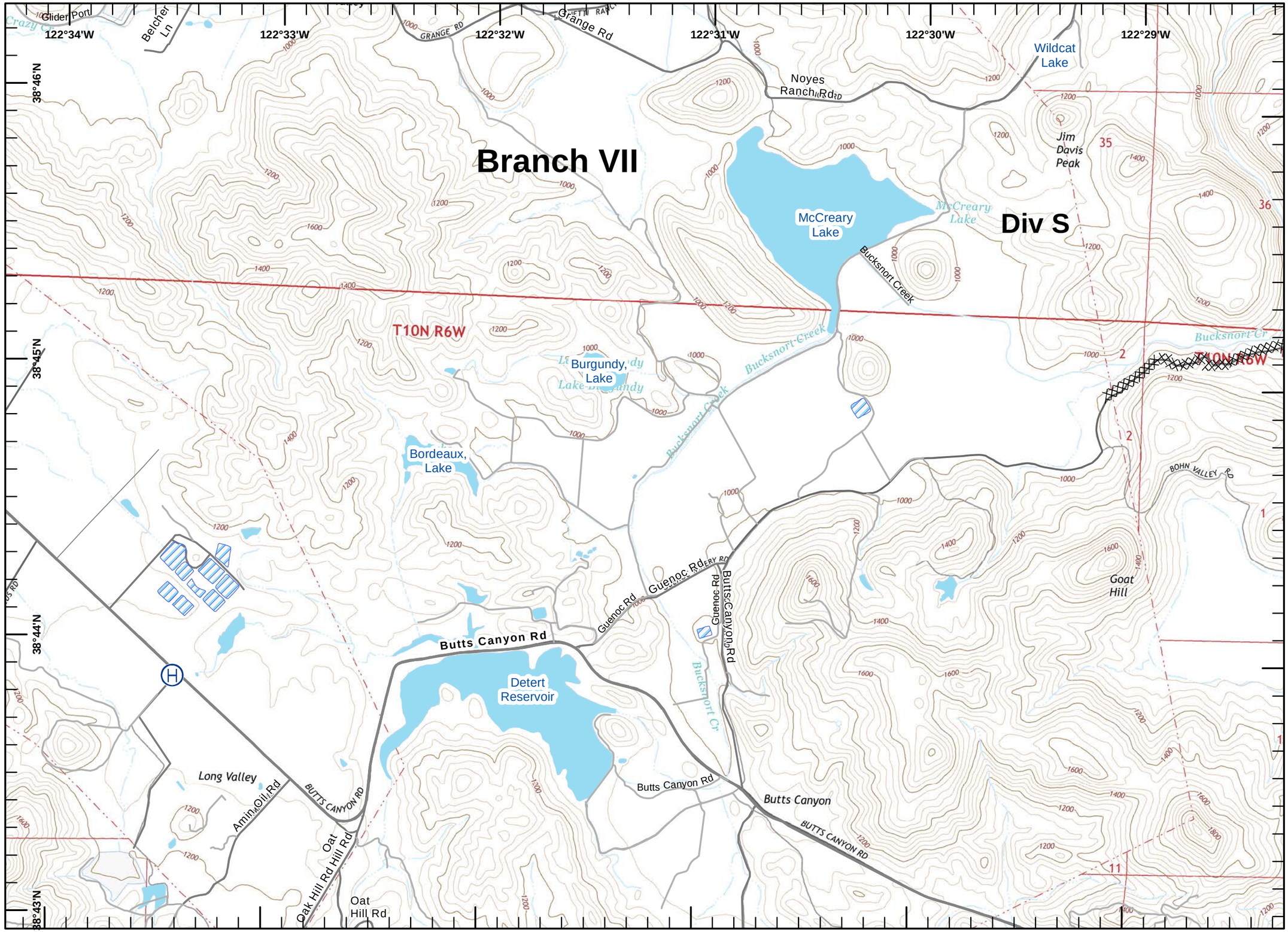

IAP MAP

Jerusalem Incident
CA-LNU-007410
August 17, 2015
0700-0700
NAD 83
Page 10 of 12

-)(Division
-][Branch
- Drop Point
- Completed Line
- H - H - Hand Line
- Uncontrolled Fire Edge
- Completed Dozer Line
- Transmission Lines
- Substations
- (W) Dip Sites
- Helispot
- Sling Site
- WX Mobile Weather Unit
- Rocky Incident

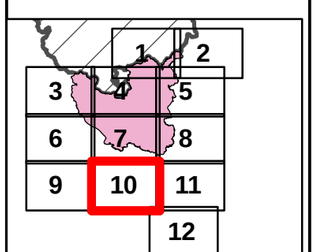

N
W E
S

Miles
0 0.125 0.25 0.5

1:24,000

F.Postler IMT2
August 16, 2015
2307

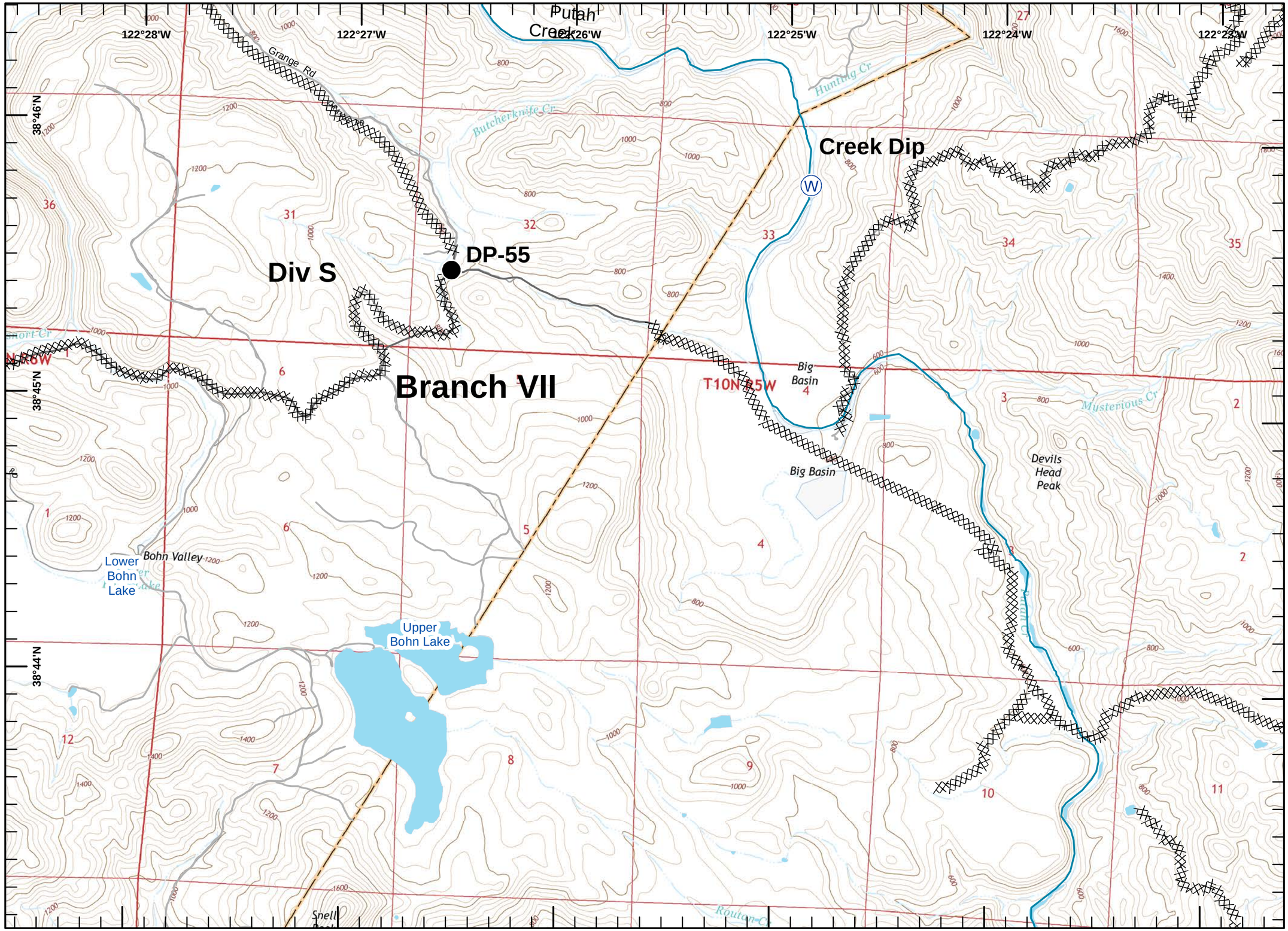

IAP MAP

Jerusalem Incident
CA-LNU-007410
August 17, 2015
0700-0700
NAD 83

- Division
- Branch
- Drop Point
- Completed Line
- Hand Line
- Uncontrolled Fire Edge
- Completed Dozer Line
- Transmission Lines
- Substations
- Dip Sites
- Helispot
- Sling Site
- Mobile Weather Unit
- Rocky Incident

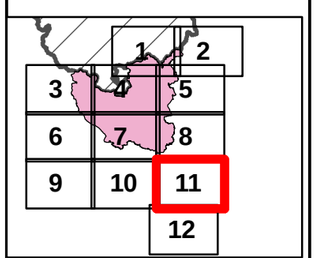

N W E S

Miles
0 0.125 0.25 0.5

1:24,000

F.Postler IMT2
August 16, 2015
2307

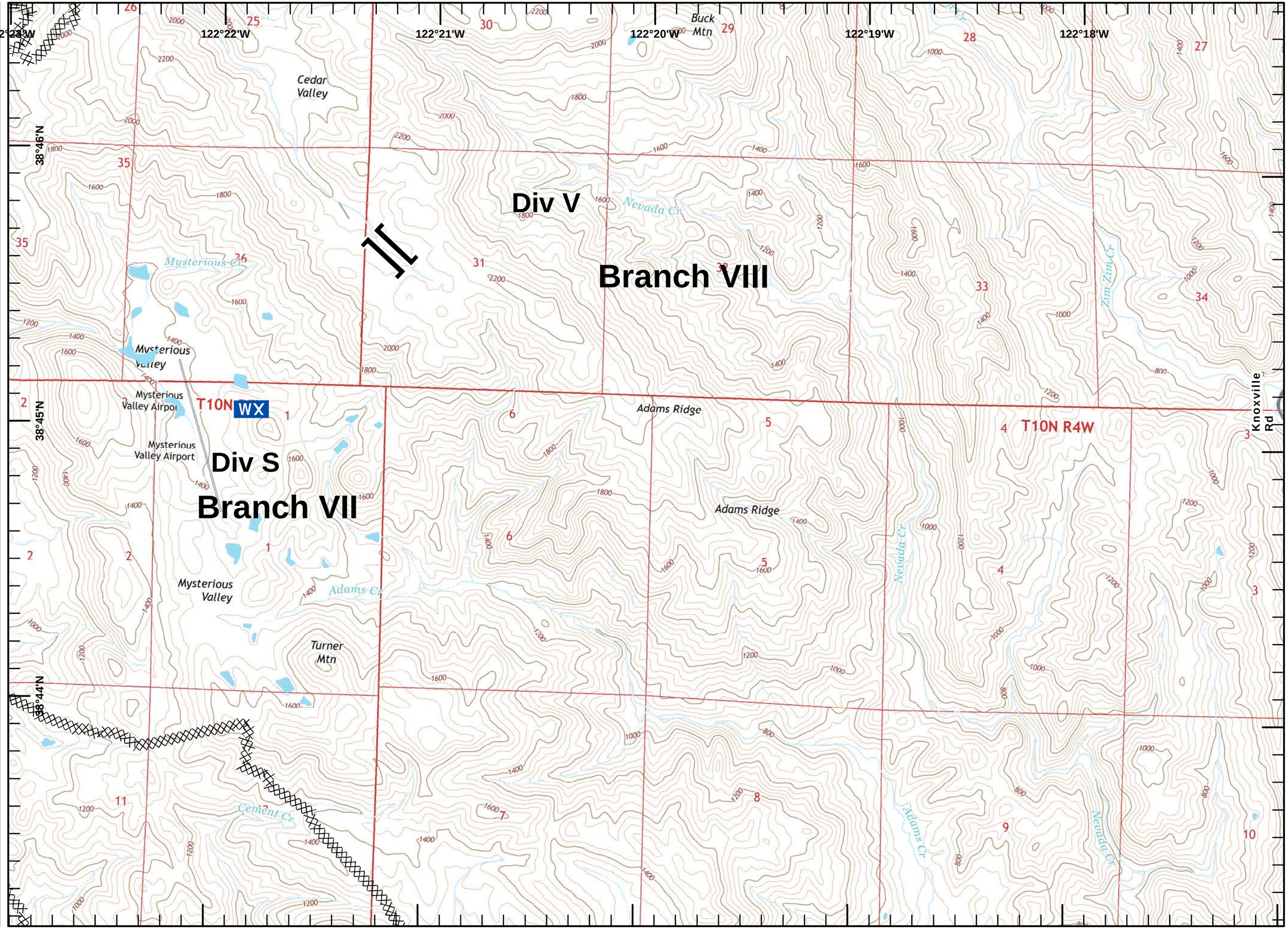

IAP MAP

Jerusalem Incident
CA-LNU-007410
August 17, 2015
0700-0700
NAD 83
Page 12 of 12

- Division
- Branch
- Drop Point
- Completed Line
- Hand Line
- Uncontrolled Fire Edge
- Completed Dozer Line
- Transmission Lines
- Substations
- Dip Sites
- Helispot
- Sling Site
- Mobile Weather Unit
- Rocky Incident

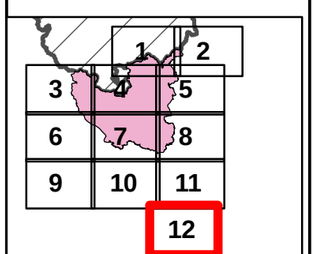

N W E S

Miles
0 0.125 0.25 0.5

1:24,000
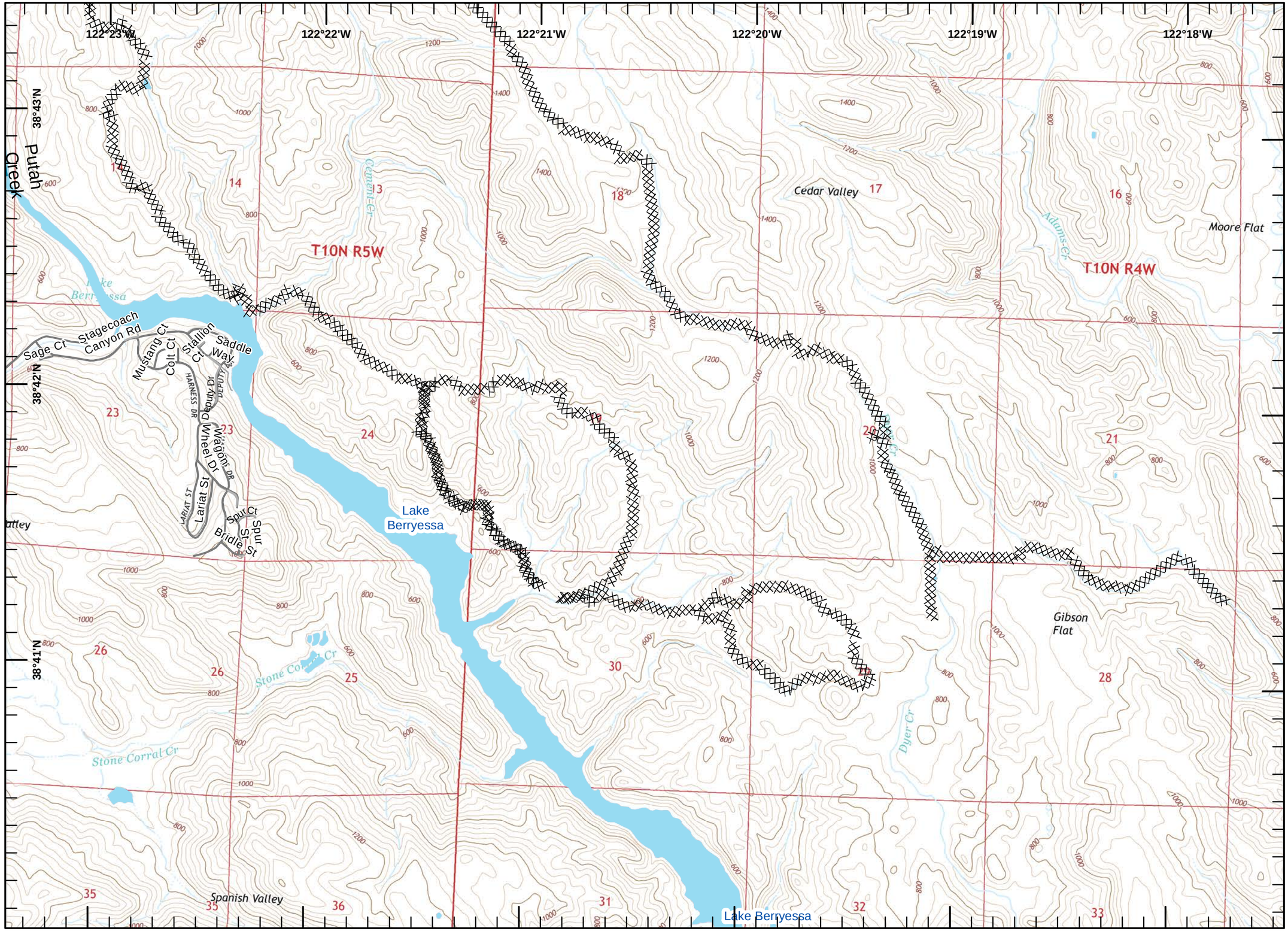
F.Postler IMT2
August 16, 2015
2307