IAP Index Map

Jerusalem Incident
CA-LNU-007410
August 15, 2015
0700-0700
NAD 83

- Division
- Branch
- Drop Point
- Completed Line
- Hand Line
- Uncontrolled Fire Edge
- Completed Dozer Line
- Proposed Dozer Line
- Transmission Lines
- Substations
- Communication Tower Repeater
- Dip Sites
- Helispot
- Staging Area
- Sling Site
- Mobile Weather Unit
- Rocky Incident

N W E S

Miles
0 0.5 1 2

1:125,000

August 14, 2015
2158

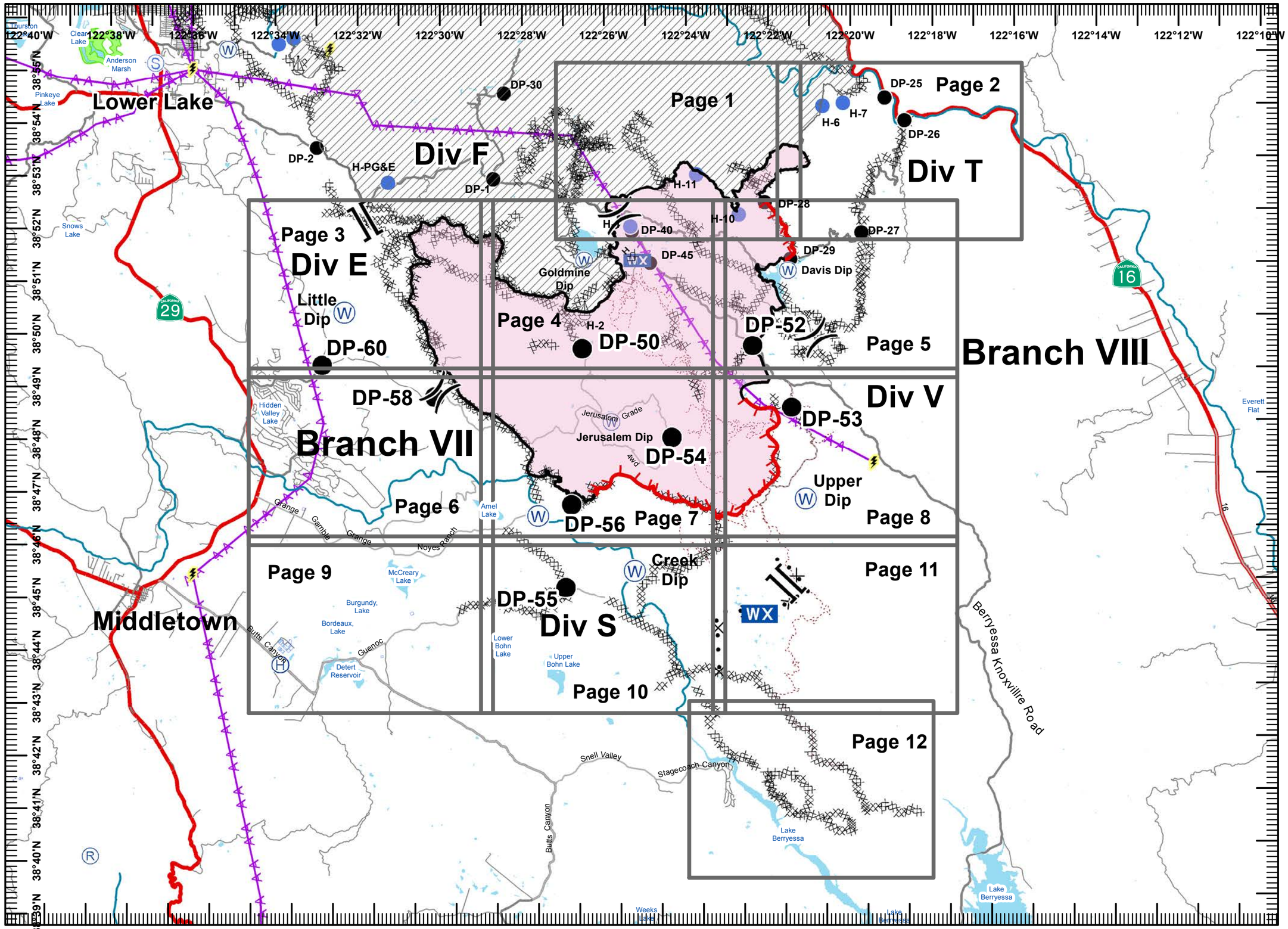

IAP MAP

Jerusalem Incident
CA-LNU-007410
August 15, 2015
0700-0700
NAD 83

- Division
- Branch
- Drop Point
- Completed Line
- Hand Line
- Uncontrolled Fire Edge
- Completed Dozer Line
- Proposed Dozer Line
- Transmission Lines
- Substations
- Communication Tower Repeater
- Dip Sites
- Helispot
- Sling Site
- Mobile Weather Unit
- Rocky Incident

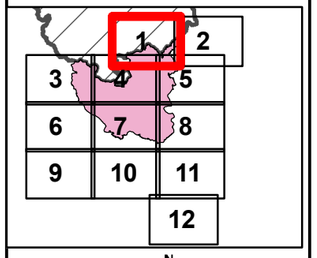

N
W E
S

Miles
0 0.125 0.25 0.5

1:24,000

August 14, 2015
2217

122°27'W
122°26'W
122°25'W
122°24'W
122°23'W
122°22'W
38°55'N
38°54'N
YOLO CO
LAKE CO
Cache Creek
Cache Creek
Butte Rock Ranch Rd
Butte Rock
T12N R5W
T12N R5W
Branch VIII
Div F
Div T
Twin Sisters
Little Blue Ridge
Little Blue Ridge
Morgan Valley Rd
Morgan Valley
Bosch Canyon
Reiff Rd
Reiff Rd
Co Rd 140
Hunting Cr
Davis Cr
H-11
H-10
H-1
DP-40
DP-28
40

IAP MAP

Jerusalem Incident
CA-LNU-007410
August 15, 2015
0700-0700
NAD 83

- Division
- Branch
- Drop Point
- Completed Line
- Hand Line
- Uncontrolled Fire Edge
- Completed Dozer Line
- Proposed Dozer Line
- Transmission Lines
- Substations
- Communication Tower Repeater
- Dip Sites
- Helispot
- Sling Site
- Mobile Weather Unit
- Rocky Incident

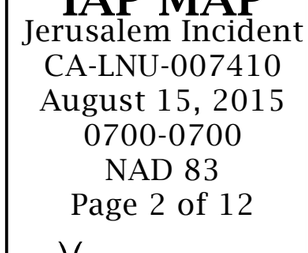

N
W E
S

Miles
0 0.125 0.25 0.5

1:24,000

August 14, 2015
2217

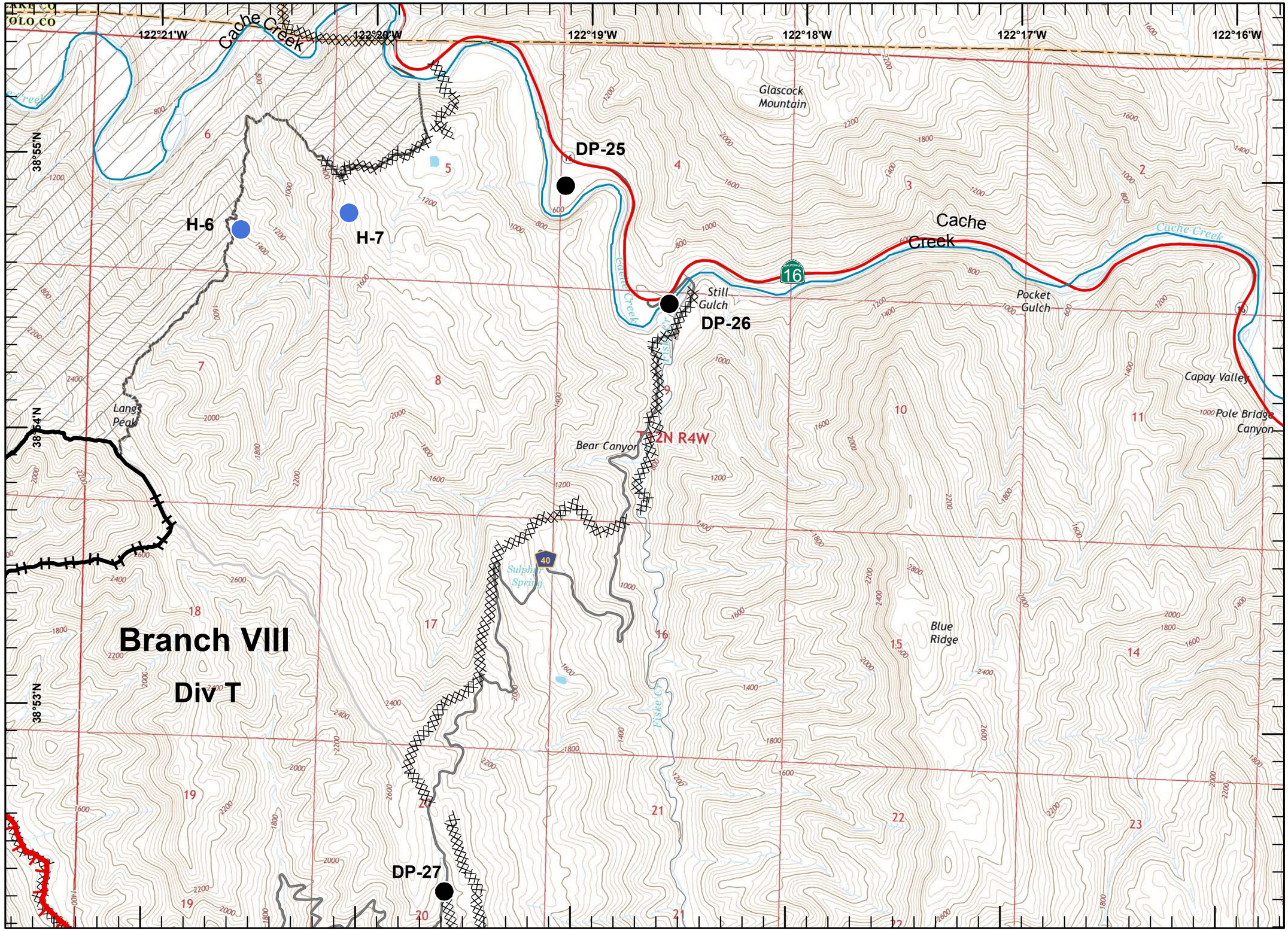

IAP MAP

Jerusalem Incident
CA-LNU-007410
August 15, 2015
0700-0700
NAD 83

- Division
- Branch
- Drop Point
- Completed Line
- Hand Line
- Uncontrolled Fire Edge
- Completed Dozer Line
- Proposed Dozer Line
- Transmission Lines
- Substations
- Communication Tower Repeater
- Dip Sites
- Helispot
- Sling Site
- Mobile Weather Unit
- Rocky Incident

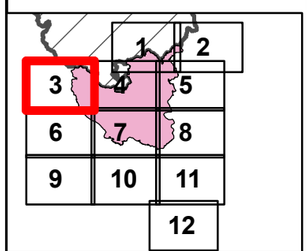

N
W E
S

Miles
0 0.125 0.25 0.5

1:24,000

August 14, 2015
2218

Branch VIII
Div F
Branch VII
Div E
Little Dip
DP-60
T12N R6W
122°34'W
122°33'W
122°32'W
122°31'W
122°30'W
122°29'W
38°52'N
38°51'N
38°50'N
Asbill Cr
Palmer Cr
Lakeridge Rd
North Rd
Little High Valley
Henderson Ranch Rd
Spruce Grove Rd
Noble Ranch Rd
Circle L Ranch Dr
Pine Oak Ln
Plateau Ct
Pine Flat Ct
Eagle Rock Rd
Firethorne Rd
Deer Hill Rd
Boxwood Ct
Diamond Ridge Rd
Rocky Trl
Stienhart Lakes
Black Bass Pass
Canyon Rd
Jerusalem Valley Rd
June Bug Dr
Jerusalem Rd
Co Rd 106
Coon Flat Rd
Burnt Oak Rd
Jerusalem Grade
Nicholas Way
Riverview Dr
Quarterhorse Ln
Petticoat Mtn
Jim Dollar Mtn

IAP MAP

Jerusalem Incident
CA-LNU-007410
August 15, 2015
0700-0700
NAD 83
Page 4 of 12

- Division
- Branch
- Drop Point
- Completed Line
- Hand Line
- Uncontrolled Fire Edge
- Completed Dozer Line
- Proposed Dozer Line
- Transmission Lines
- Substations
- Communication Tower Repeater
- Dip Sites
- Helispot
- Sling Site
- Mobile Weather Unit
- Rocky Incident

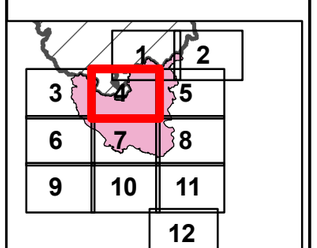

N
W E
S

Miles
0 0.125 0.25 0.5

1:24,000

August 14, 2015
2218

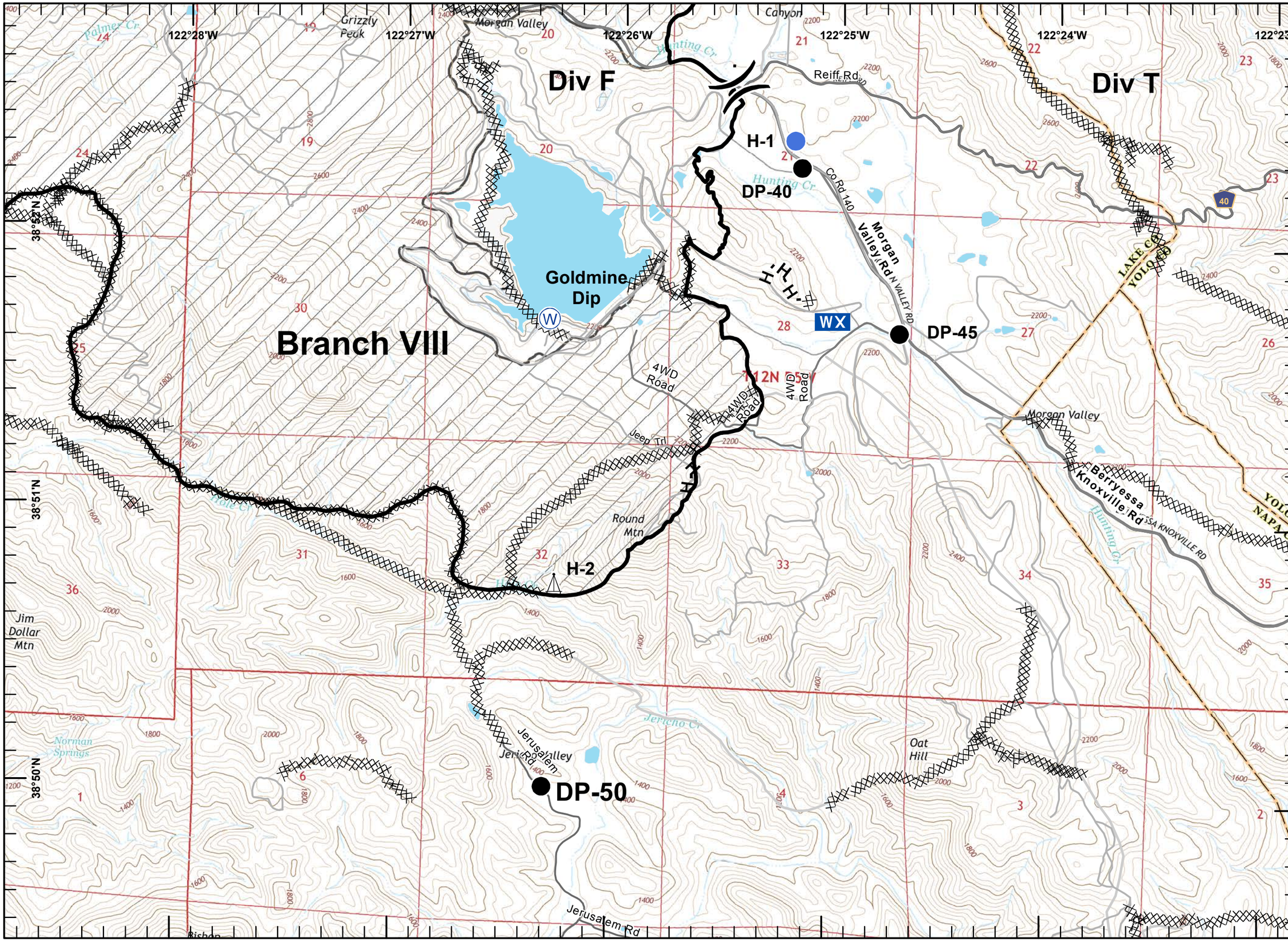

IAP MAP

Jerusalem Incident
CA-LNU-007410
August 15, 2015
0700-0700
NAD 83

- Division
- Branch
- Drop Point
- Completed Line
- Hand Line
- Uncontrolled Fire Edge
- Completed Dozer Line
- Proposed Dozer Line
- Transmission Lines
- Substations
- Communication Tower Repeater
- Dip Sites
- Helispot
- Sling Site
- Mobile Weather Unit
- Rocky Incident

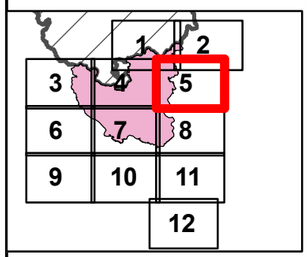

N
W E
S

Miles
0 0.125 0.25 0.5

1:24,000

August 14, 2015
2218

IAP MAP

Jerusalem Incident
CA-LNU-007410
August 15, 2015
0700-0700
NAD 83
Page 6 of 12

- Division
- Branch
- Drop Point
- Completed Line
- Hand Line
- Uncontrolled Fire Edge
- Completed Dozer Line
- Proposed Dozer Line
- Transmission Lines
- Substations
- Communication Tower Repeater
- Dip Sites
- Helispot
- Sling Site
- Mobile Weather Unit
- Rocky Incident

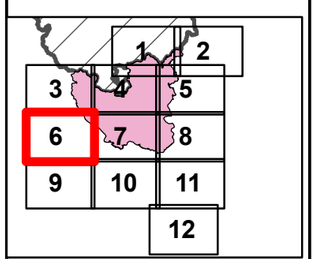

N
W E
S

Miles
0 0.125 0.25 0.5

1:24,000

August 14, 2015
2218

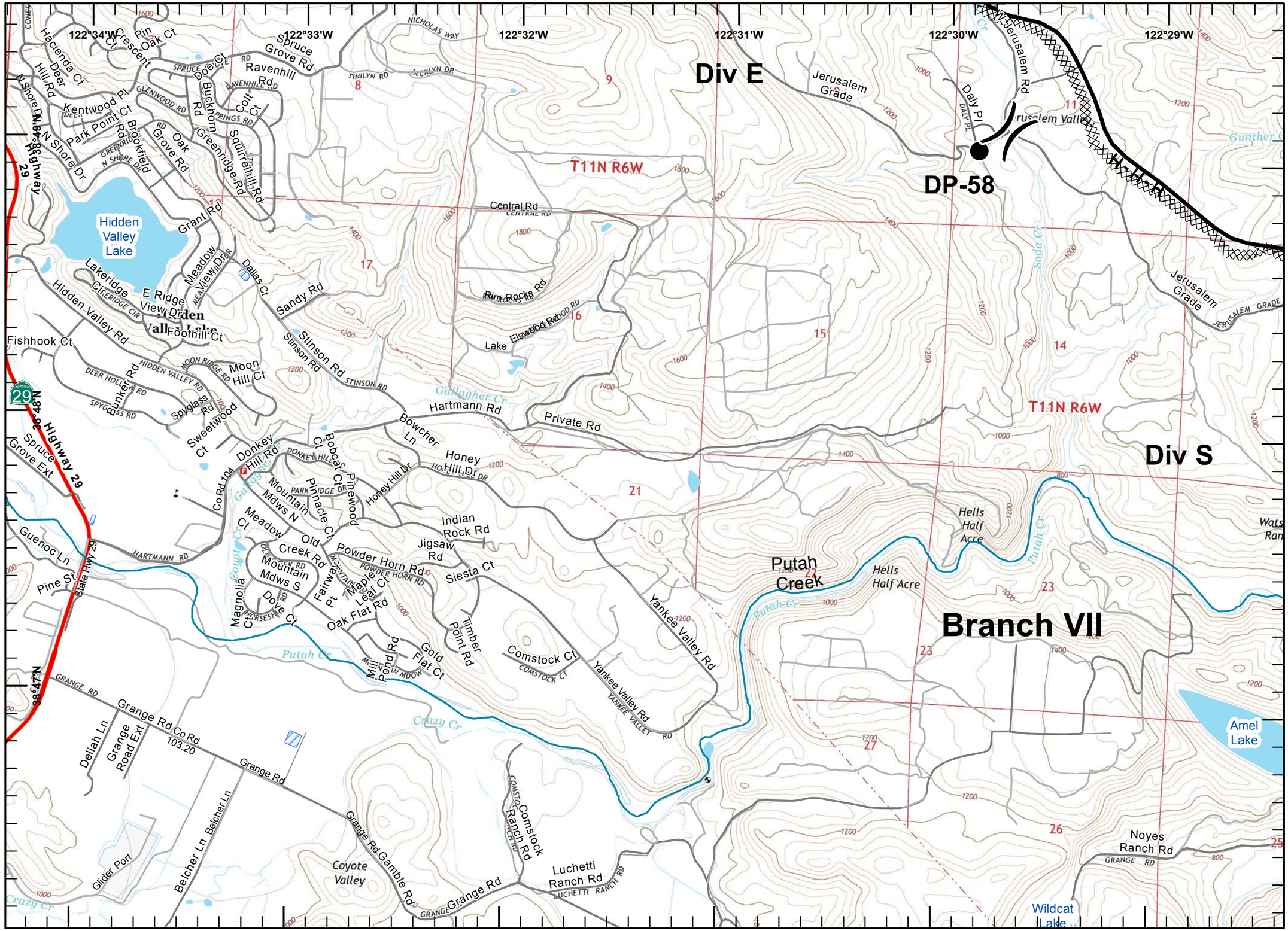

IAP MAP

Jerusalem Incident
CA-LNU-007410
August 15, 2015
0700-0700
NAD 83

- Division
- Branch
- Drop Point
- Completed Line
- Hand Line
- Uncontrolled Fire Edge
- Completed Dozer Line
- Proposed Dozer Line
- Transmission Lines
- Substations
- Communication Tower Repeater
- Dip Sites
- Helispot
- Sling Site
- Mobile Weather Unit
- Rocky Incident

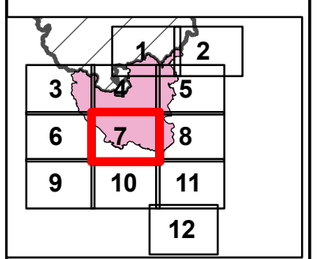

N
W E
S

Miles
0 0.125 0.25 0.5

1:24,000

August 14, 2015
2218

122°28'W
122°27'W
122°26'W
122°25'W
122°24'W
122°23'W
38°49'N
38°48'N
38°47'N
Bishop Mtn
Gunther Cr
Jericho Cr
Jerusalem Rd
JERUSALEM GRADE
John Thomas Cr
Jerusalem Grade
Jerusalem Dip
Jeep Trl
Paradise Valley
DP-54
Jericho Cr
Hunting Cr
T11N R5W
4WD Road
JEEP TRL
Watson Range
Putah Creek
The Cedars
DP-56
Amel Lake
Buckeye Cr
Noyes Ranch Rd
Grange Rd
Div S
Branch VII
LAKE CO
COLUSA CO
Cedar Cr
Pocock Cr
Dunnigan H

IAP MAP

Jerusalem Incident
CA-LNU-007410
August 15, 2015
0700-0700
NAD 83
Page 8 of 12

- Division
- Branch
- Drop Point
- Completed Line
- Hand Line
- Uncontrolled Fire Edge
- Completed Dozer Line
- Proposed Dozer Line
- Transmission Lines
- Substations
- Communication Tower Repeater
- Dip Sites
- Helispot
- Sling Site
- Mobile Weather Unit
- Rocky Incident

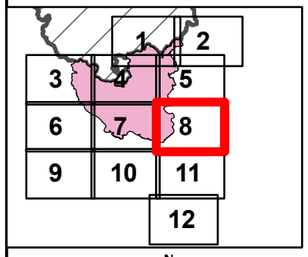

N
W E
S

Miles
0 0.125 0.25 0.5

1:24,000

August 14, 2015
2218

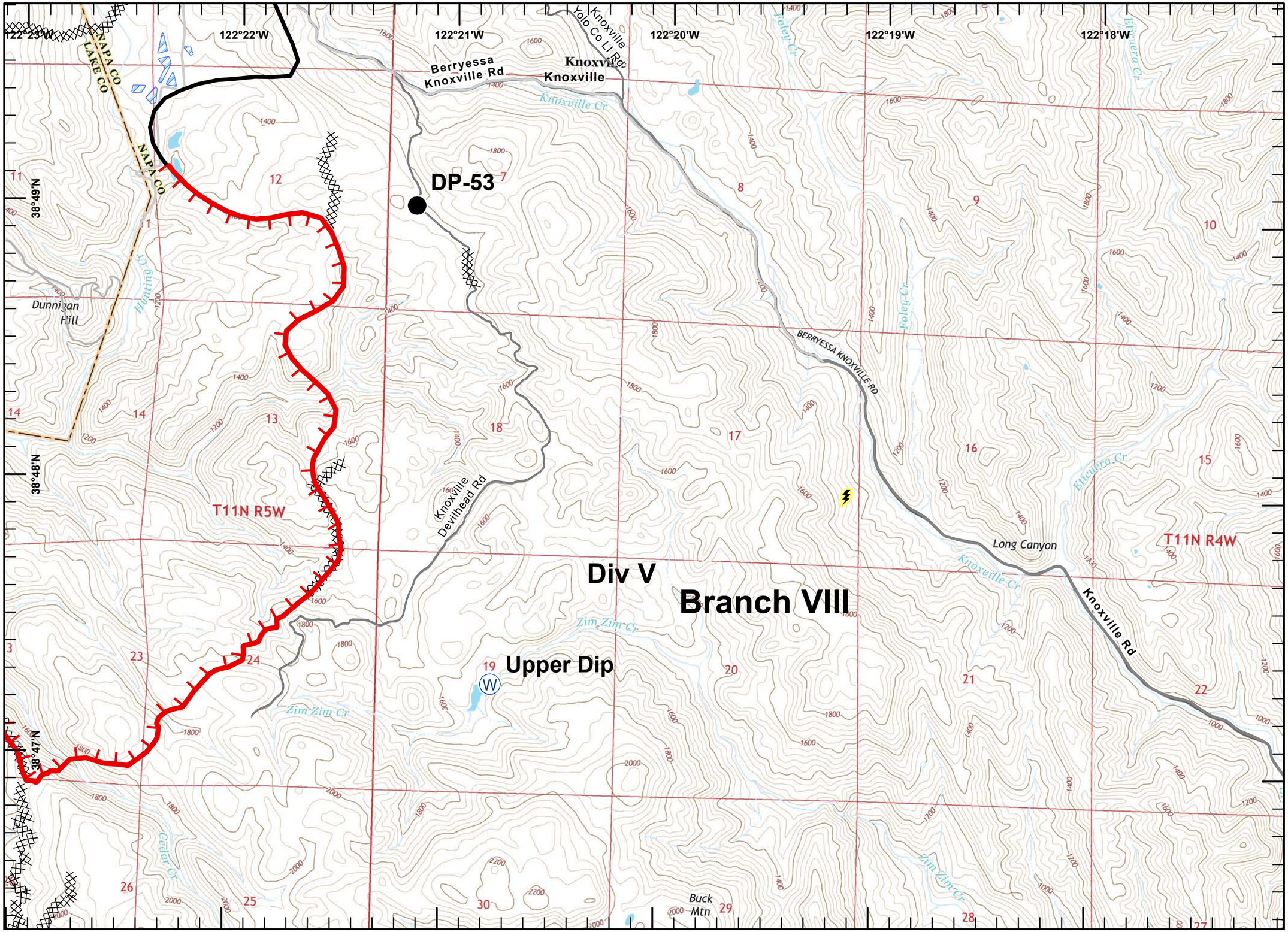

IAP MAP

Jerusalem Incident
CA-LNU-007410
August 15, 2015
0700-0700
NAD 83

- Division
- Branch
- Drop Point
- Completed Line
- Hand Line
- Uncontrolled Fire Edge
- Completed Dozer Line
- Proposed Dozer Line
- Transmission Lines
- Substations
- Communication Tower Repeater
- Dip Sites
- Helispot
- Sling Site
- Mobile Weather Unit
- Rocky Incident

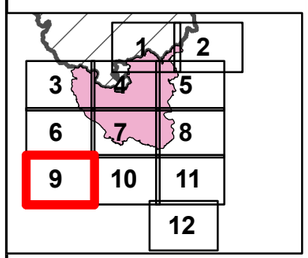

N
W E
S

Miles
0 0.125 0.25 0.5

1:24,000

August 14, 2015
2218

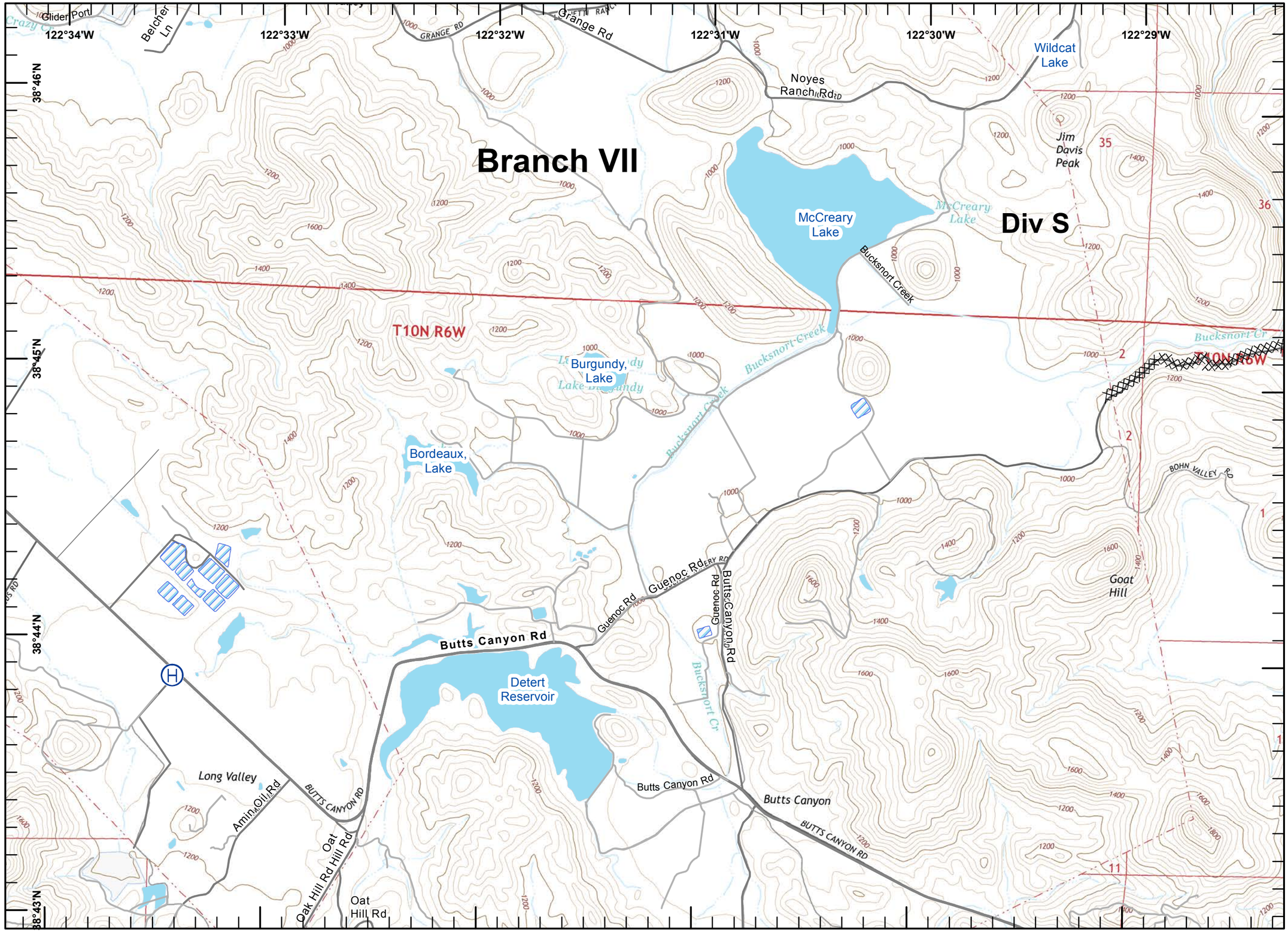

IAP MAP

Jerusalem Incident
CA-LNU-007410
August 15, 2015
0700-0700
NAD 83

- Division
- Branch
- Drop Point
- Completed Line
- Hand Line
- Uncontrolled Fire Edge
- Completed Dozer Line
- Proposed Dozer Line
- Transmission Lines
- Substations
- Communication Tower Repeater
- Dip Sites
- Helispot
- Sling Site
- Mobile Weather Unit
- Rocky Incident

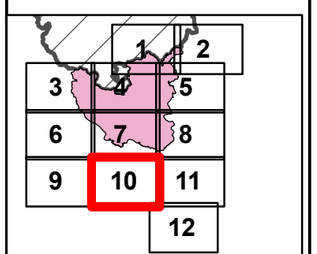

N
W E
S

Miles
0 0.125 0.25 0.5

1:24,000

August 14, 2015
2219

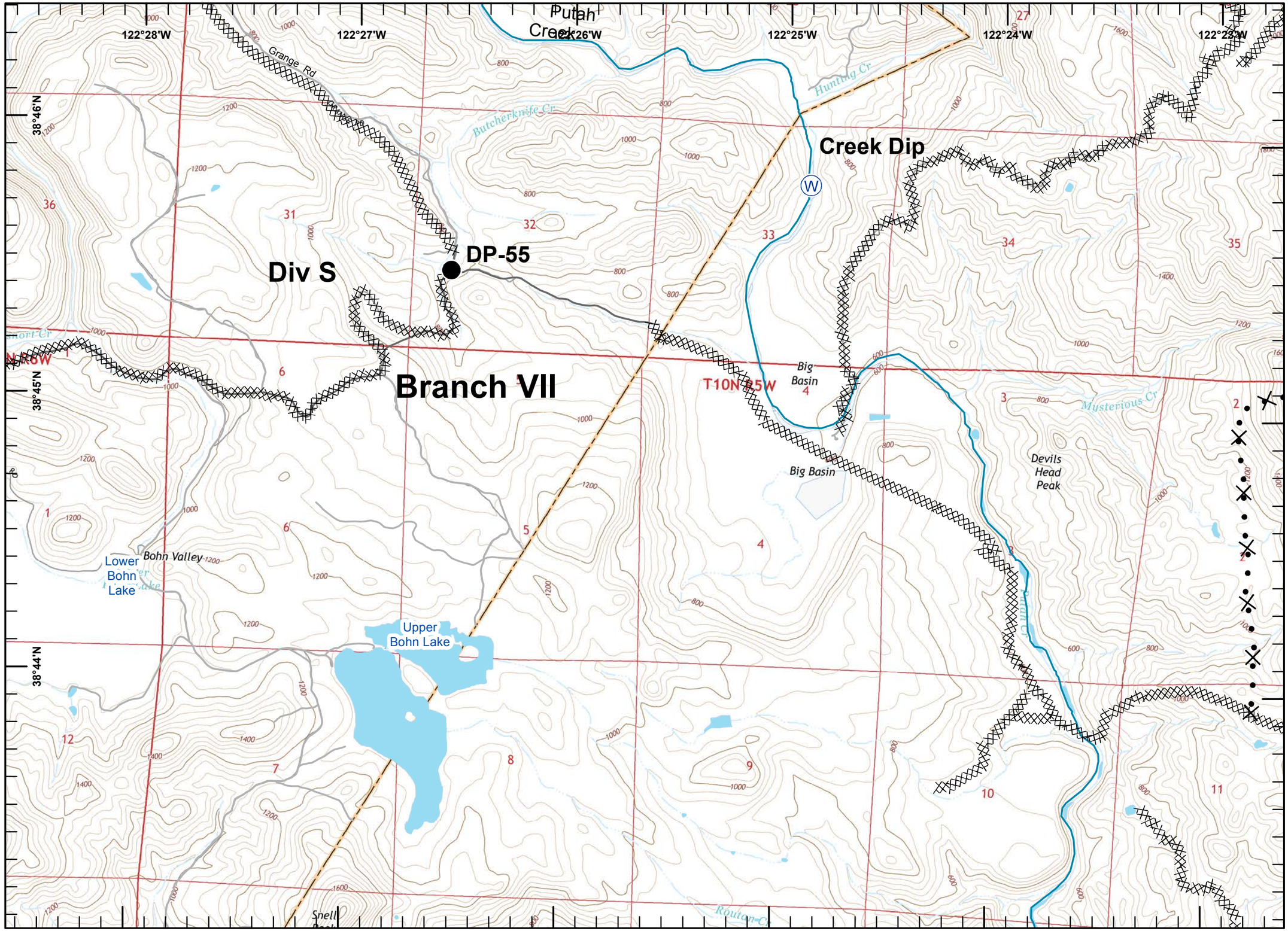

IAP MAP

Jerusalem Incident
CA-LNU-007410
August 15, 2015
0700-0700
NAD 83

- Division
- Branch
- Drop Point
- Completed Line
- Hand Line
- Uncontrolled Fire Edge
- Completed Dozer Line
- Proposed Dozer Line
- Transmission Lines
- Substations
- Communication Tower Repeater
- Dip Sites
- Helispot
- Sling Site
- Mobile Weather Unit
- Rocky Incident

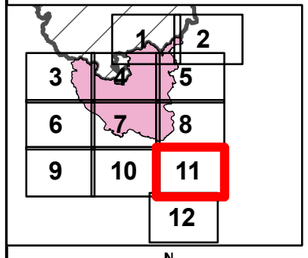

N
W E
S

Miles
0 0.125 0.25 0.5

1:24,000

August 14, 2015
2219

Div V

Branch VIII

Div S

Branch VII

T10N R4W

WX

Mysterious Valley Airport

Mysterious Valley

Cedar Valley

Buck Mtn

Adams Ridge

Turner Mtn

Nevada Cr

Adams Cr

Cement Cr

Zim Zim Cr

Knoxville Rd

122°22'W 122°21'W 122°20'W 122°19'W 122°18'W

38°46'N 38°45'N 38°44'N

IAP MAP

Jerusalem Incident
CA-LNU-007410
August 15, 2015
0700-0700
NAD 83

- Division
- Branch
- Drop Point
- Completed Line
- Hand Line
- Uncontrolled Fire Edge
- Completed Dozer Line
- Proposed Dozer Line
- Transmission Lines
- Substations
- Communication Tower Repeater
- Dip Sites
- Helispot
- Sling Site
- Mobile Weather Unit
- Rocky Incident

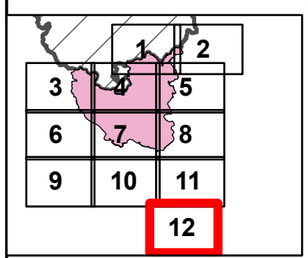

N
W E
S

Miles
0 0.125 0.25 0.5

1:24,000

August 14, 2015
2219

122°23'W
122°22'W
122°21'W
122°20'W
122°19'W
122°18'W
38°43'N
38°42'N
38°41'N
Putah Creek
Lake Berryessa
Stagecoach Canyon Rd
Sage Ct
Mustang Ct
Colt Ct
Stallion Ct
Saddle Way
HARNESS DR
Devoy Dr
Wheel Dr
Wagon Dr
LARIAT ST
Lariat St
Spur Ct
Spur St
Bridle St
Cement Cr
Stone Corral Cr
Stone Corral Cr
Cedar Valley
Adams Cr
Moore Flat
Dyer Cr
Gibson Flat
Spanish Valley
T10N R5W
T10N R4W
13
14
15
16
17
18
21
23
24
25
26
28
30
31
32
33
35
36
Lake Berryessa
Lake Berryessa