IAP Index Map
Jerusalem Incident
CA-LNU-007410
August 13, 2015
0700-0700
NAD 83

- Division
- Branch
- Drop Point
- Completed Line
- Hand Line
- Uncontrolled Fire Edge
- Completed Dozer Line
- Proposed Dozer Line
- Transmission Lines
- Substations
- Communication Tower Repeater
- Dip Sites
- Helispot
- Staging Area
- Sling Site
- Mobile Weather Unit
- Rocky Incident

N W E S

Miles
0 0.5 1 2

1:125,000

August 13, 2015
0158

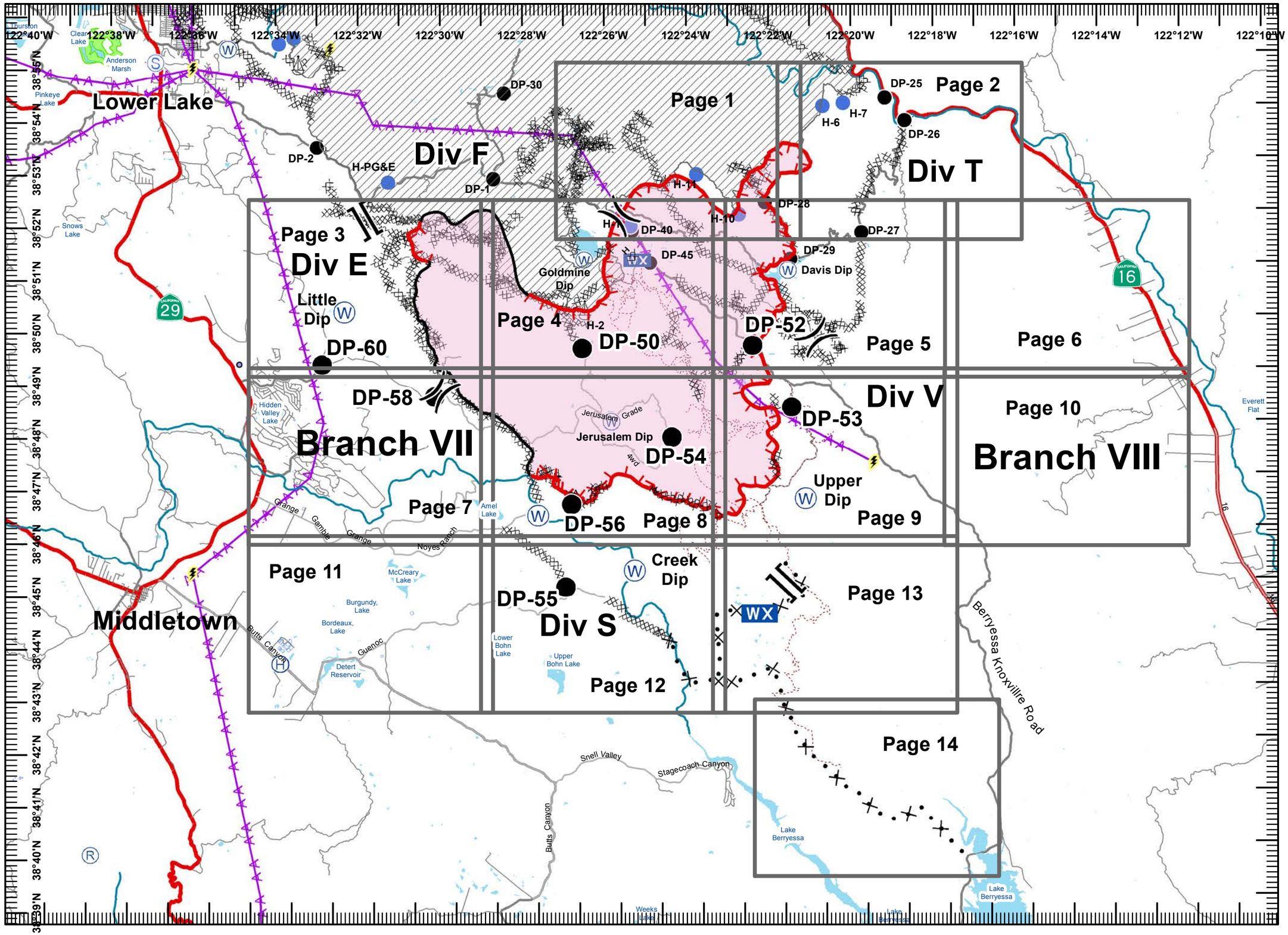

IAP MAP

Jerusalem Incident
CA-LNU-007410
August 13, 2015
0700-0700
NAD 83

- Division
- Branch
- Drop Point
- Completed Line
- Hand Line
- Uncontrolled Fire Edge
- Completed Dozer Line
- Proposed Dozer Line
- Transmission Lines
- Substations
- Communication Tower Repeater
- Dip Sites
- Helispot
- Staging Area
- Sling Site
- Mobile Weather Unit
- Rocky Incident

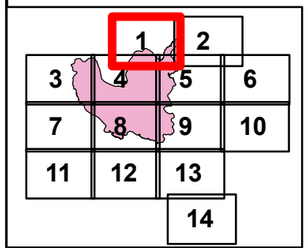

N
W E
S

Miles
0 0.125 0.25 0.5

1:24,000

August 13, 2015
0231

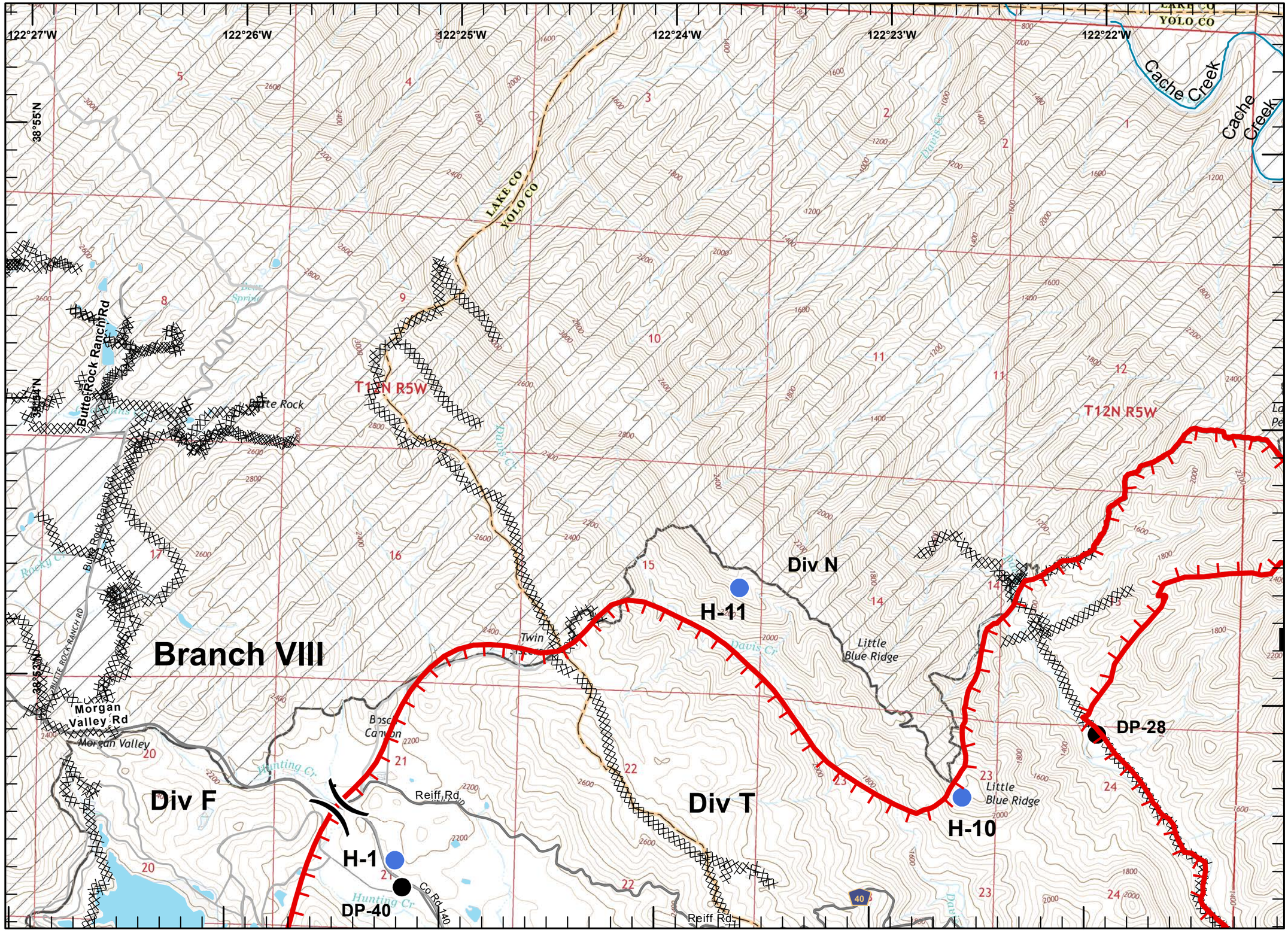

IAP MAP

Jerusalem Incident
CA-LNU-007410
August 13, 2015
0700-0700
NAD 83

- Division
- Branch
- Drop Point
- Completed Line
- Hand Line
- Uncontrolled Fire Edge
- Completed Dozer Line
- Proposed Dozer Line
- Transmission Lines
- Substations
- Communication Tower Repeater
- Dip Sites
- Helispot
- Staging Area
- Sling Site
- Mobile Weather Unit
- Rocky Incident

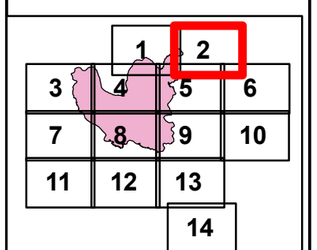

N W E S

Miles
0 0.125 0.25 0.5

1:24,000

August 13, 2015
0231

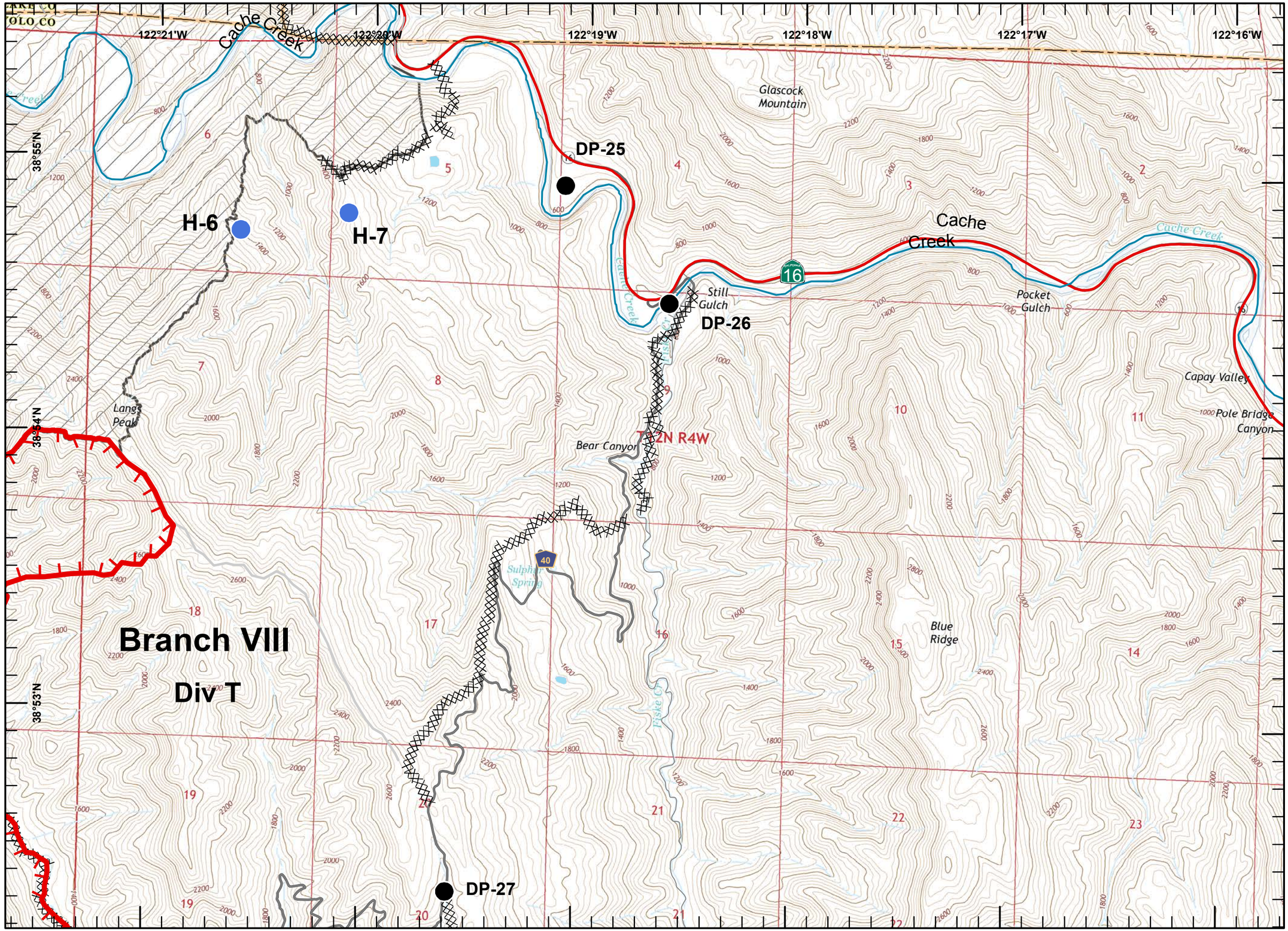

IAP MAP

Jerusalem Incident
CA-LNU-007410
August 13, 2015
0700-0700
NAD 83

- Division
- Branch
- Drop Point
- Completed Line
- Hand Line
- Uncontrolled Fire Edge
- Completed Dozer Line
- Proposed Dozer Line
- Transmission Lines
- Substations
- Communication Tower Repeater
- Dip Sites
- Helispot
- Staging Area
- Sling Site
- Mobile Weather Unit
- Rocky Incident

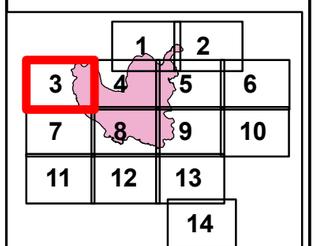

N W E S

Miles
0 0.125 0.25 0.5

1:24,000

August 13, 2015
0231

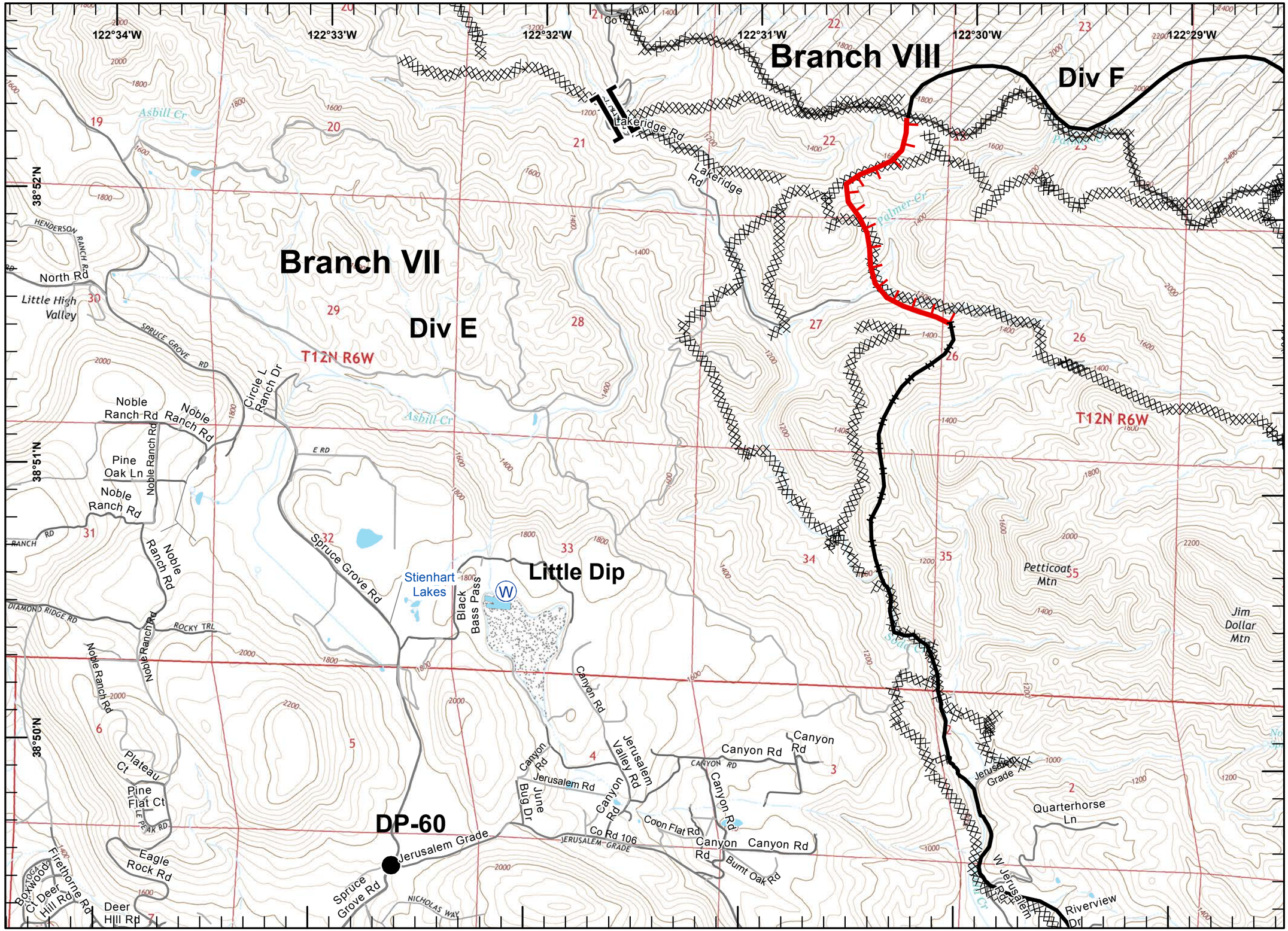

IAP MAP

Jerusalem Incident
CA-LNU-007410
August 13, 2015
0700-0700
NAD 83

- Division
- Branch
- Drop Point
- Completed Line
- Hand Line
- Uncontrolled Fire Edge
- Completed Dozer Line
- Proposed Dozer Line
- Transmission Lines
- Substations
- Communication Tower Repeater
- Dip Sites
- Helispot
- Staging Area
- Sling Site
- Mobile Weather Unit
- Rocky Incident

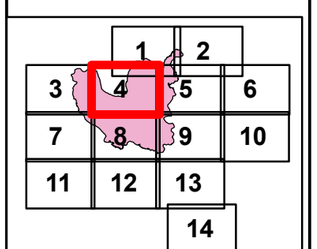

N W E S

Miles
0 0.125 0.25 0.5

1:24,000

August 13, 2015
0231

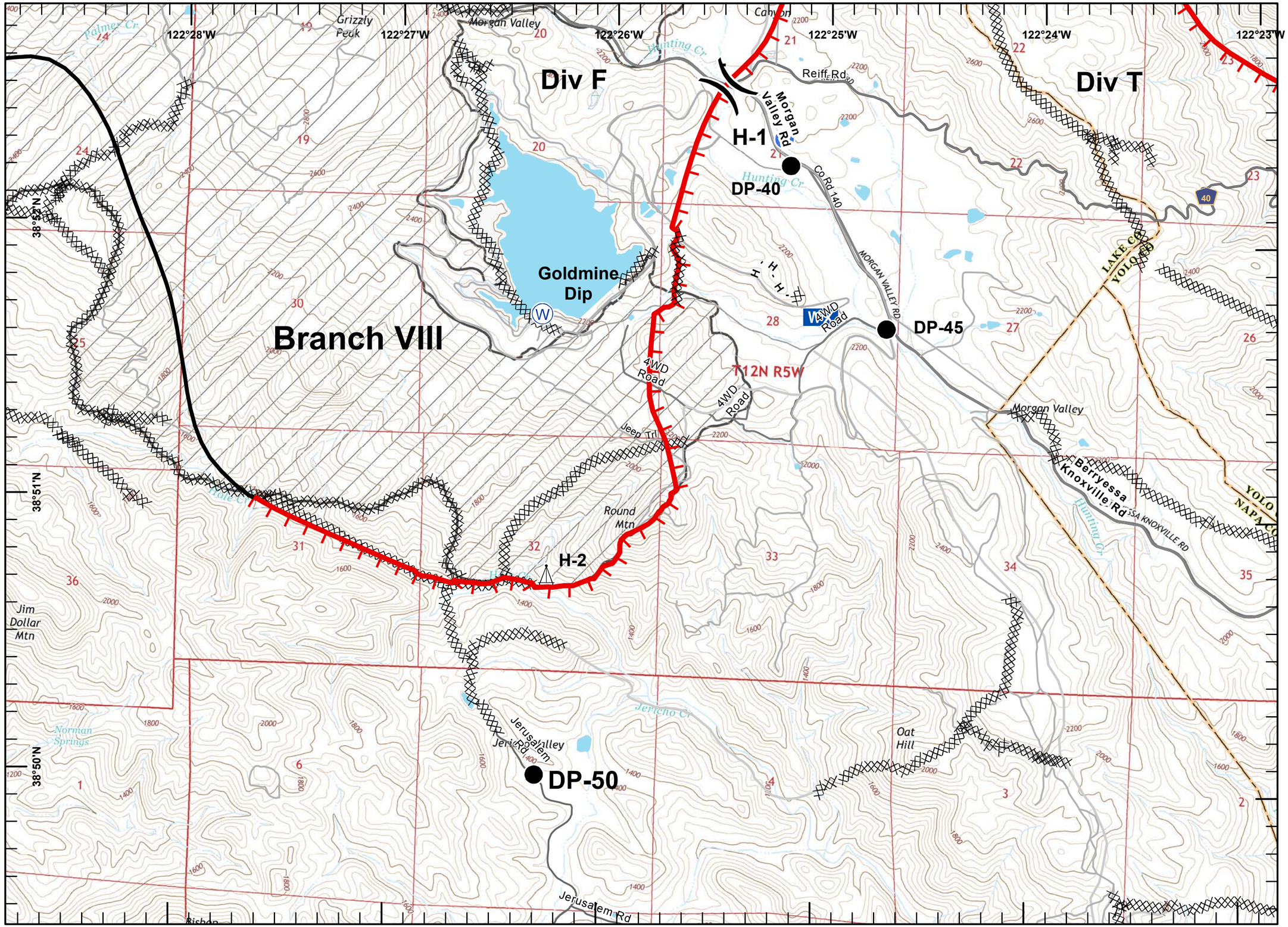

IAP MAP

Jerusalem Incident
CA-LNU-007410
August 13, 2015
0700-0700
NAD 83

- Division
- Branch
- Drop Point
- Completed Line
- Hand Line
- Uncontrolled Fire Edge
- Completed Dozer Line
- Proposed Dozer Line
- Transmission Lines
- Substations
- Communication Tower Repeater
- Dip Sites
- Helispot
- Staging Area
- Sling Site
- Mobile Weather Unit
- Rocky Incident

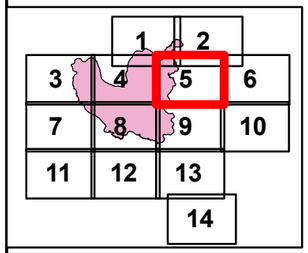

N W E S

Miles
0 0.125 0.25 0.5

1:24,000

August 13, 2015
0231

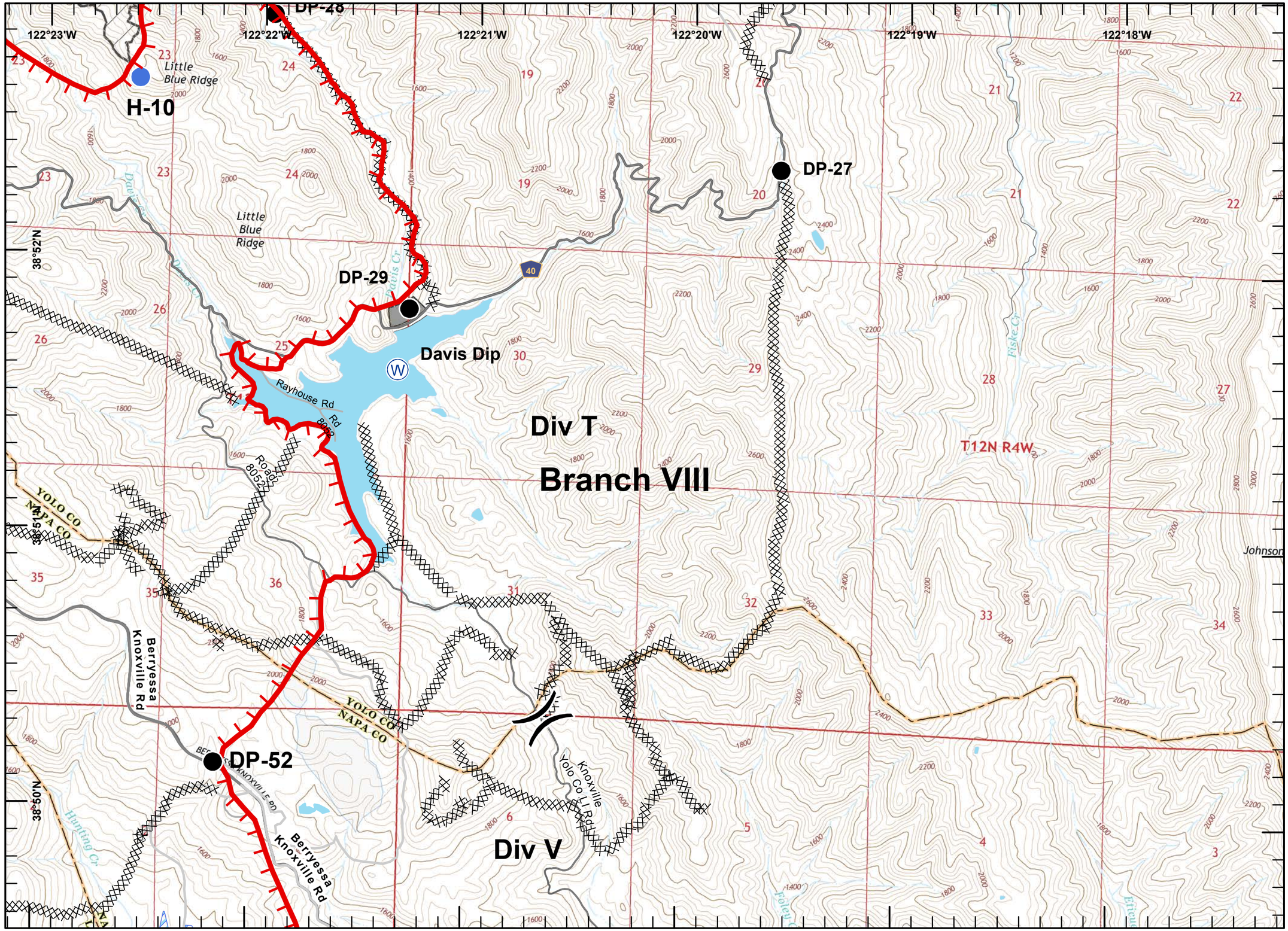

IAP MAP

Jerusalem Incident
CA-LNU-007410
August 13, 2015
0700-0700
NAD 83

- Division
- Branch
- Drop Point
- Completed Line
- Hand Line
- Uncontrolled Fire Edge
- Completed Dozer Line
- Proposed Dozer Line
- Transmission Lines
- Substations
- Communication Tower Repeater
- Dip Sites
- Helispot
- Staging Area
- Sling Site
- Mobile Weather Unit
- Rocky Incident

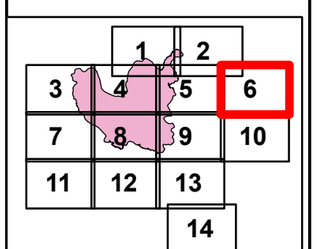

N W E S

Miles
0 0.125 0.25 0.5

1:24,000

August 13, 2015
0231

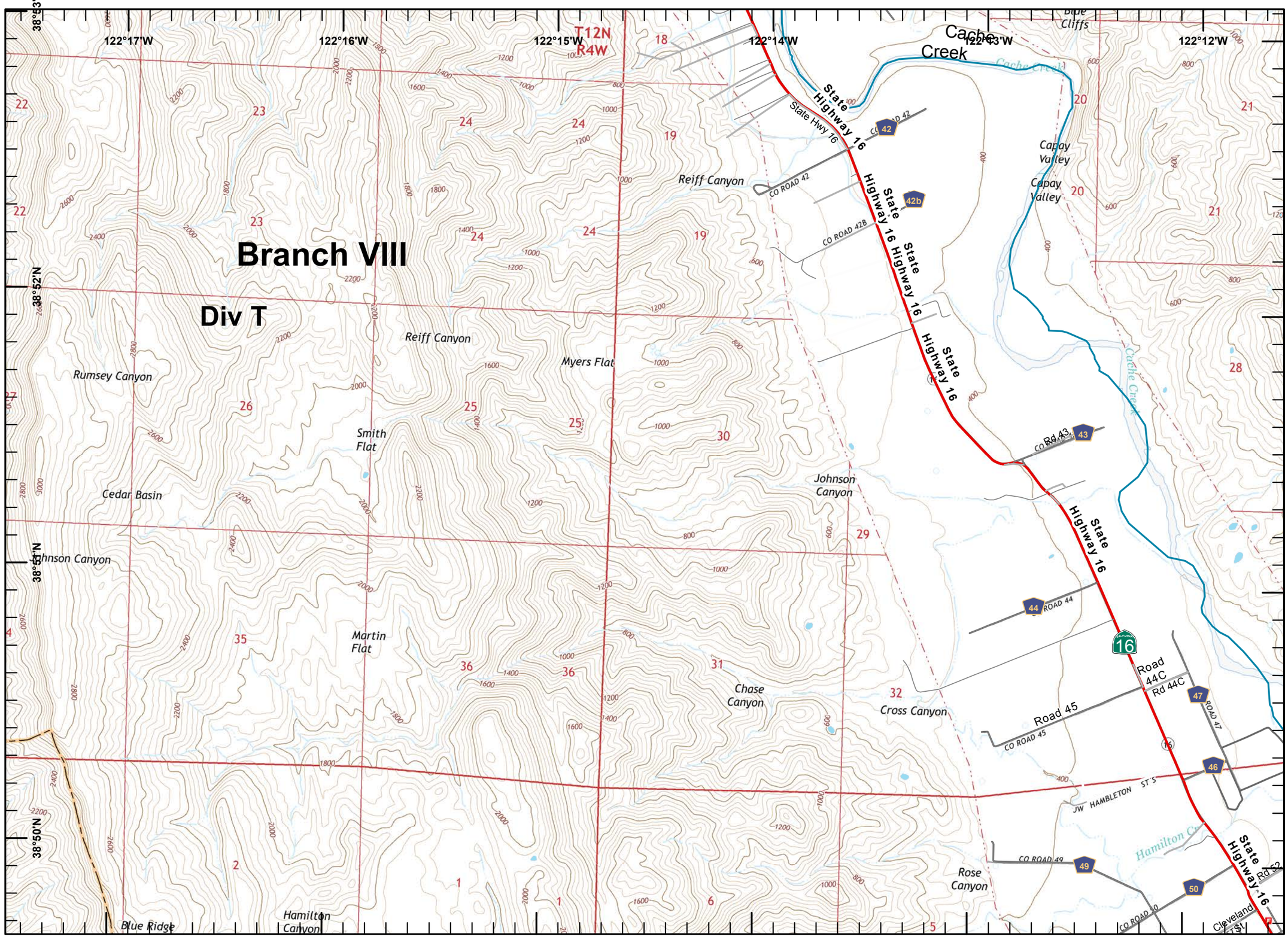

IAP MAP

Jerusalem Incident
CA-LNU-007410
August 13, 2015
0700-0700
NAD 83

- Division
- Branch
- Drop Point
- Completed Line
- Hand Line
- Uncontrolled Fire Edge
- Completed Dozer Line
- Proposed Dozer Line
- Transmission Lines
- Substations
- Communication Tower Repeater
- Dip Sites
- Helispot
- Staging Area
- Sling Site
- Mobile Weather Unit
- Rocky Incident

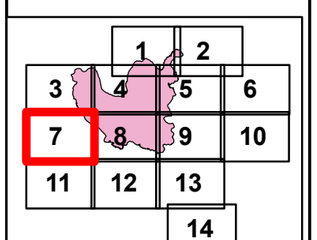

N W E S

Miles
0 0.125 0.25 0.5

1:24,000

August 13, 2015
0231

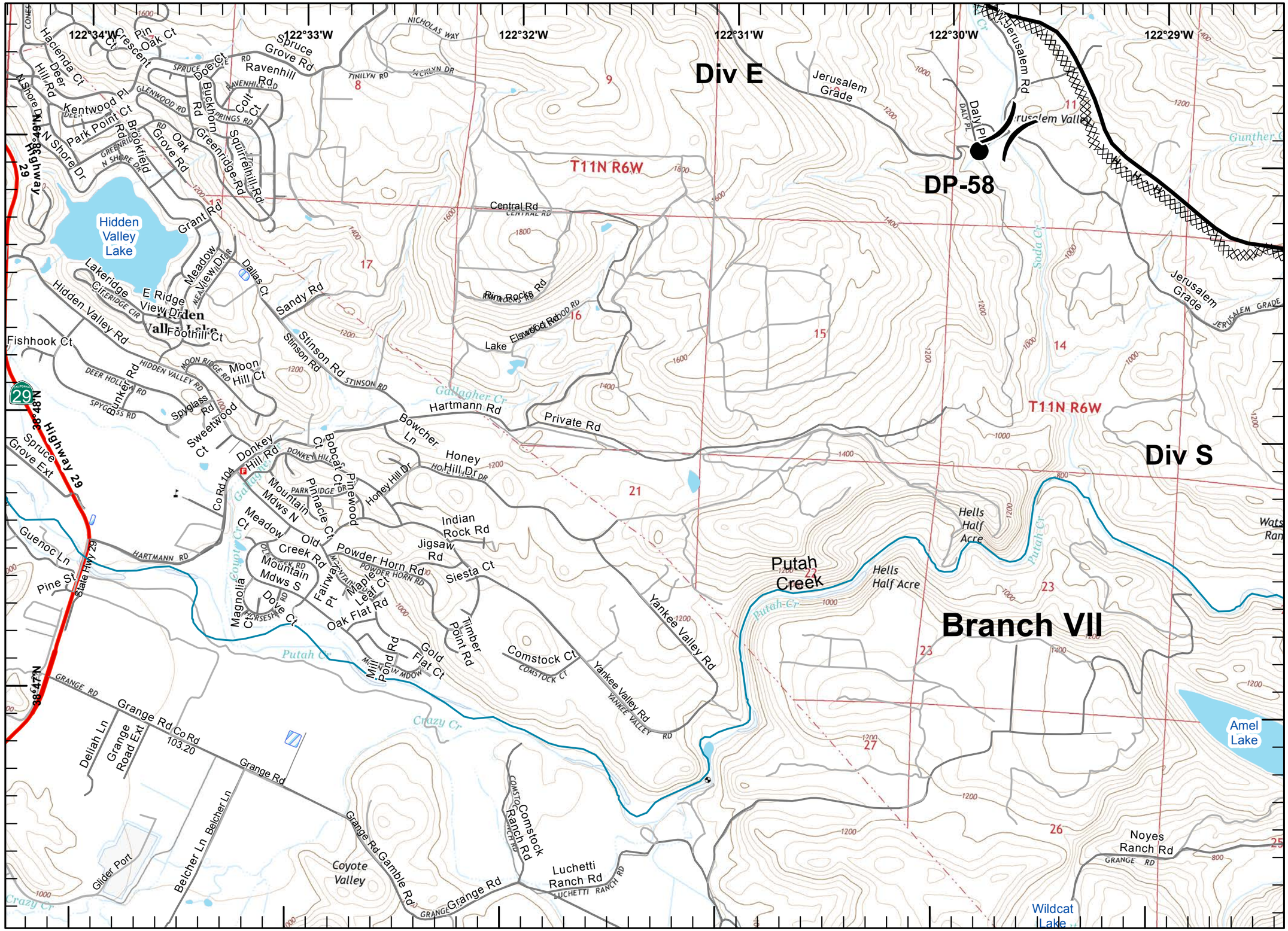

IAP MAP

Jerusalem Incident
CA-LNU-007410
August 13, 2015
0700-0700
NAD 83

- Division
- Branch
- Drop Point
- Completed Line
- Hand Line
- Uncontrolled Fire Edge
- Completed Dozer Line
- Proposed Dozer Line
- Transmission Lines
- Substations
- Communication Tower Repeater
- Dip Sites
- Helispot
- Staging Area
- Sling Site
- Mobile Weather Unit
- Rocky Incident

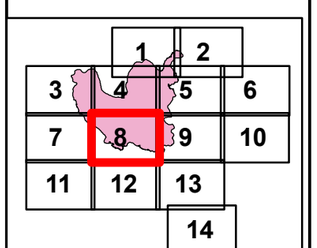

N W E S

Miles
0 0.125 0.25 0.5

1:24,000

August 13, 2015
0232

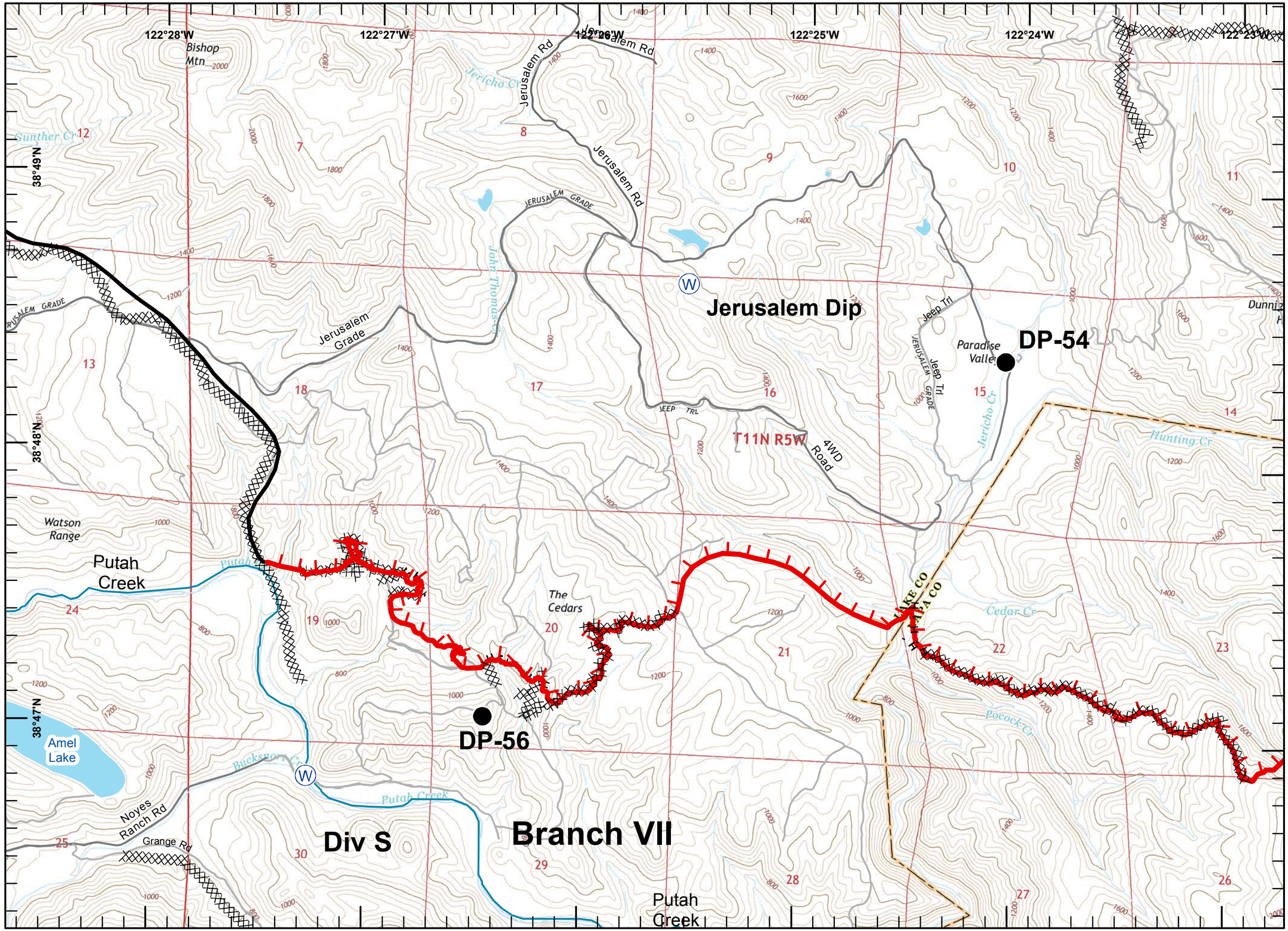

IAP MAP

Jerusalem Incident
CA-LNU-007410
August 13, 2015
0700-0700
NAD 83

- Division
- Branch
- Drop Point
- Completed Line
- Hand Line
- Uncontrolled Fire Edge
- Completed Dozer Line
- Proposed Dozer Line
- Transmission Lines
- Substations
- Communication Tower Repeater
- Dip Sites
- Helispot
- Staging Area
- Sling Site
- Mobile Weather Unit
- Rocky Incident

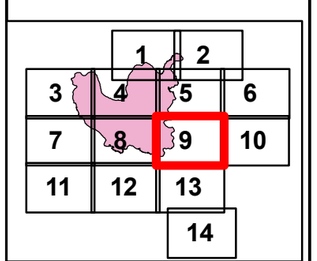

N W E S

Miles
0 0.125 0.25 0.5

1:24,000

August 13, 2015
0232

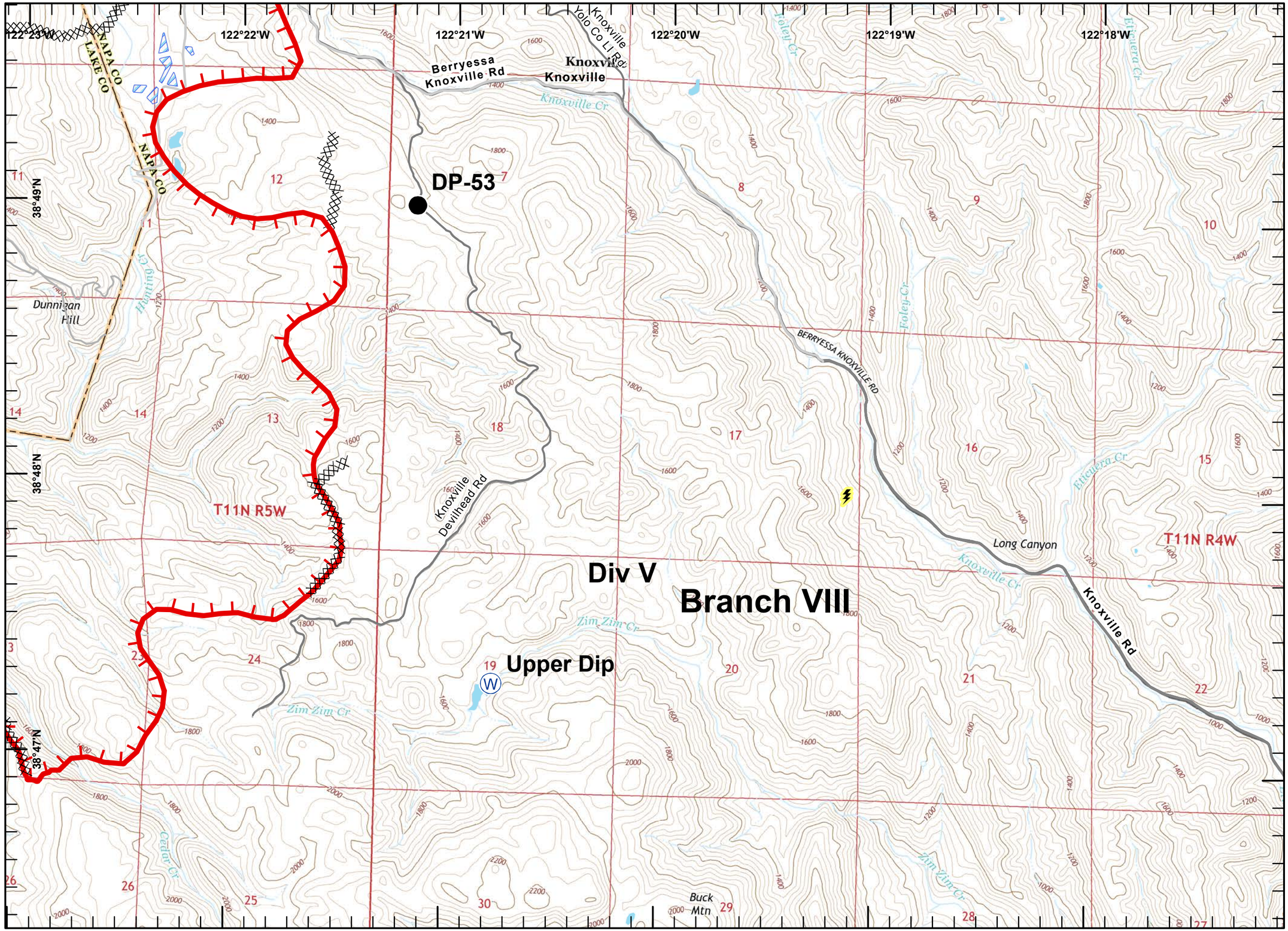

IAP MAP

Jerusalem Incident
CA-LNU-007410
August 13, 2015
0700-0700
NAD 83
Page 10 of 14

- Division
- Branch
- Drop Point
- Completed Line
- Hand Line
- Uncontrolled Fire Edge
- Completed Dozer Line
- Proposed Dozer Line
- Transmission Lines
- Substations
- Communication Tower Repeater
- Dip Sites
- Helispot
- Staging Area
- Sling Site
- Mobile Weather Unit
- Rocky Incident

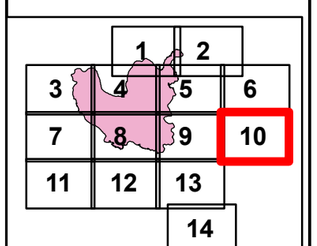

N W E S

Miles
0 0.125 0.25 0.5

1:24,000

August 13, 2015
0232

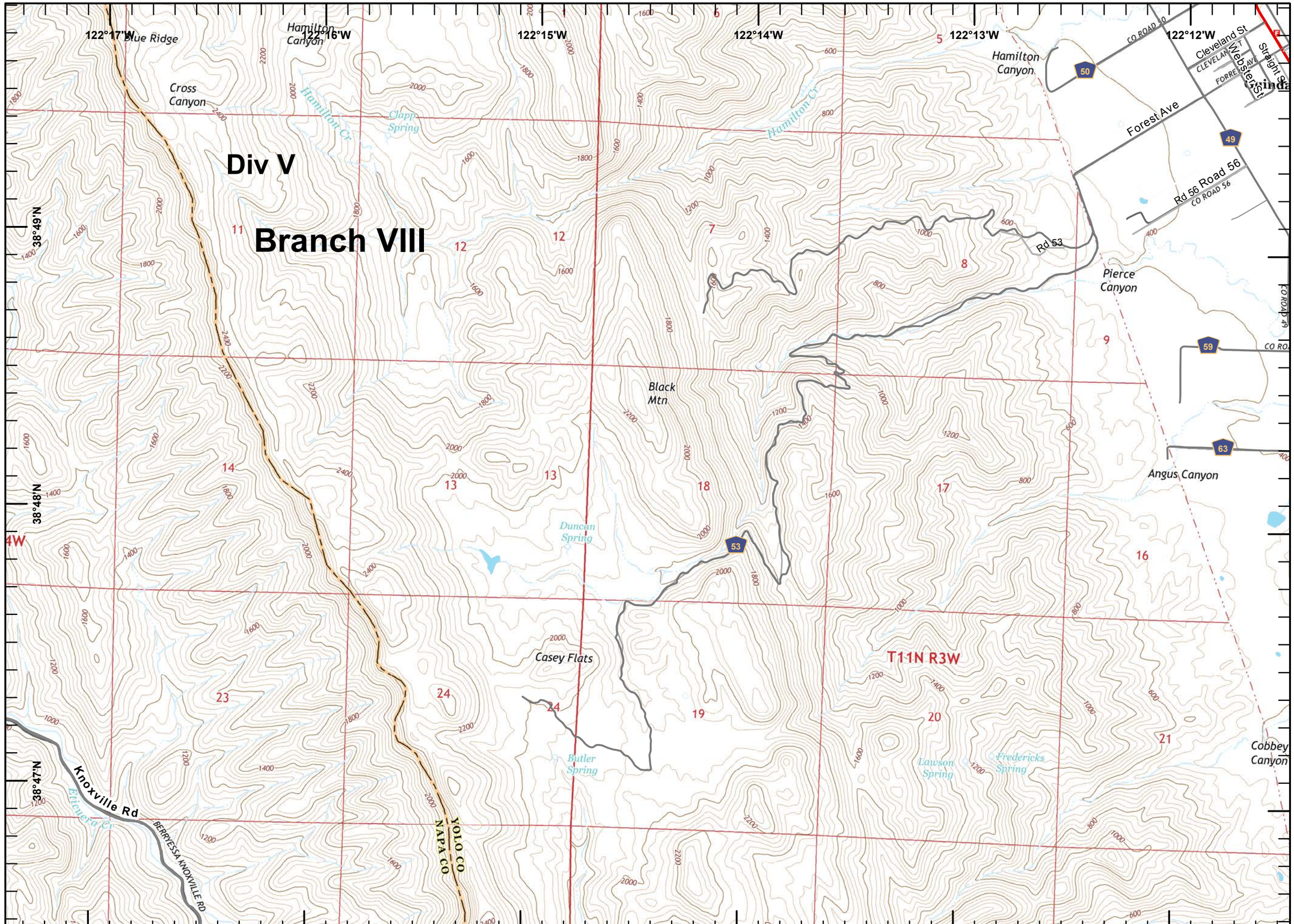

IAP MAP

Jerusalem Incident
CA-LNU-007410
August 13, 2015
0700-0700
NAD 83

- Division
- Branch
- Drop Point
- Completed Line
- Hand Line
- Uncontrolled Fire Edge
- Completed Dozer Line
- Proposed Dozer Line
- Transmission Lines
- Substations
- Communication Tower Repeater
- Dip Sites
- Helispot
- Staging Area
- Sling Site
- Mobile Weather Unit
- Rocky Incident

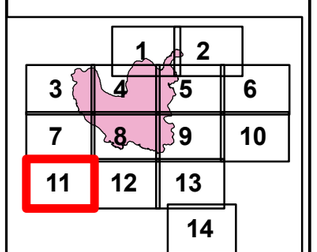

N W E S

Miles
0 0.125 0.25 0.5

1:24,000

August 13, 2015
0232

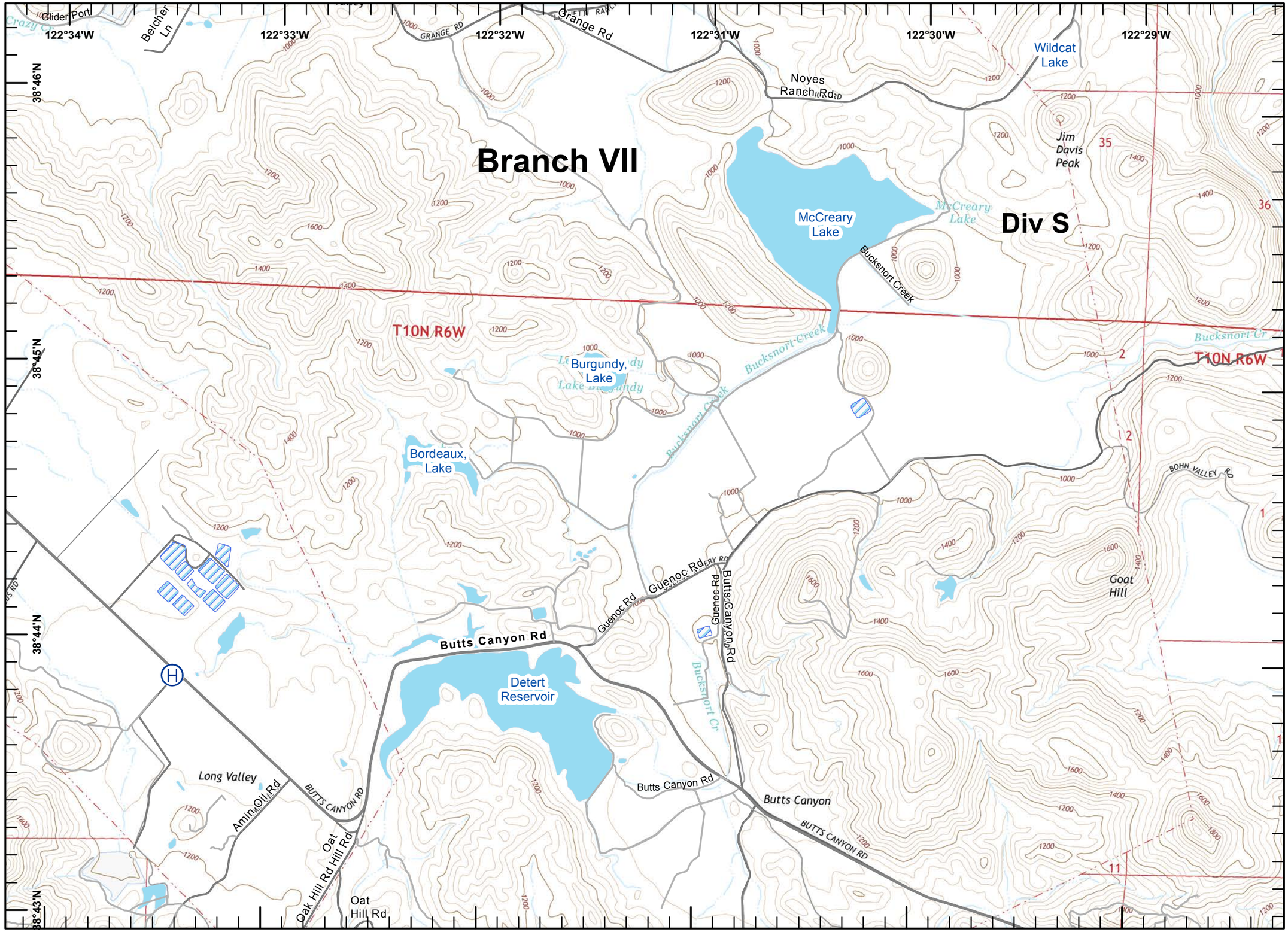

IAP MAP

Jerusalem Incident
CA-LNU-007410
August 13, 2015
0700-0700
NAD 83
Page 12 of 14

- Division
- Branch
- Drop Point
- Completed Line
- Hand Line
- Uncontrolled Fire Edge
- Completed Dozer Line
- Proposed Dozer Line
- Transmission Lines
- Substations
- Communication Tower Repeater
- Dip Sites
- Helispot
- Staging Area
- Sling Site
- Mobile Weather Unit
- Rocky Incident

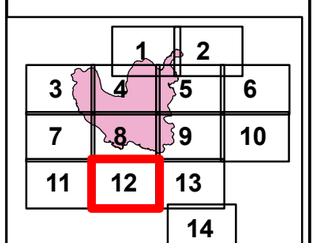

N W E S

Miles
0 0.125 0.25 0.5

1:24,000

August 13, 2015
0232

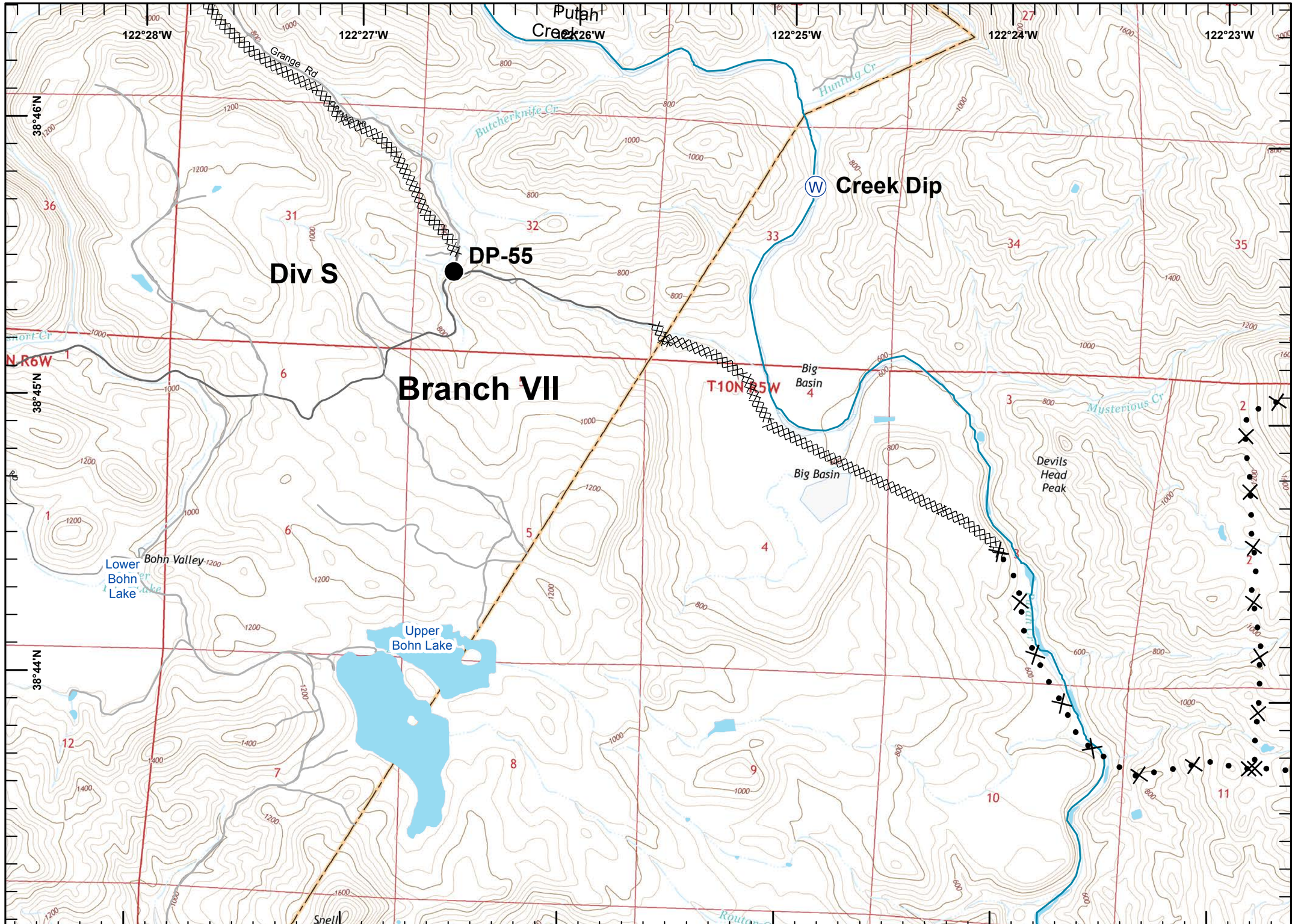

IAP MAP

Jerusalem Incident
CA-LNU-007410
August 13, 2015
0700-0700
NAD 83

- Division
- Branch
- Drop Point
- Completed Line
- Hand Line
- Uncontrolled Fire Edge
- Completed Dozer Line
- Proposed Dozer Line
- Transmission Lines
- Substations
- Communication Tower Repeater
- Dip Sites
- Helispot
- Staging Area
- Sling Site
- Mobile Weather Unit
- Rocky Incident

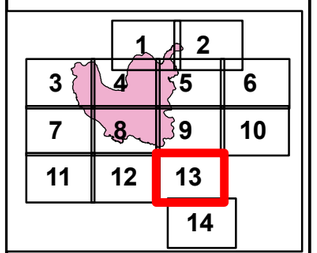

N W E S

Miles
0 0.125 0.25 0.5

1:24,000

August 13, 2015
0232

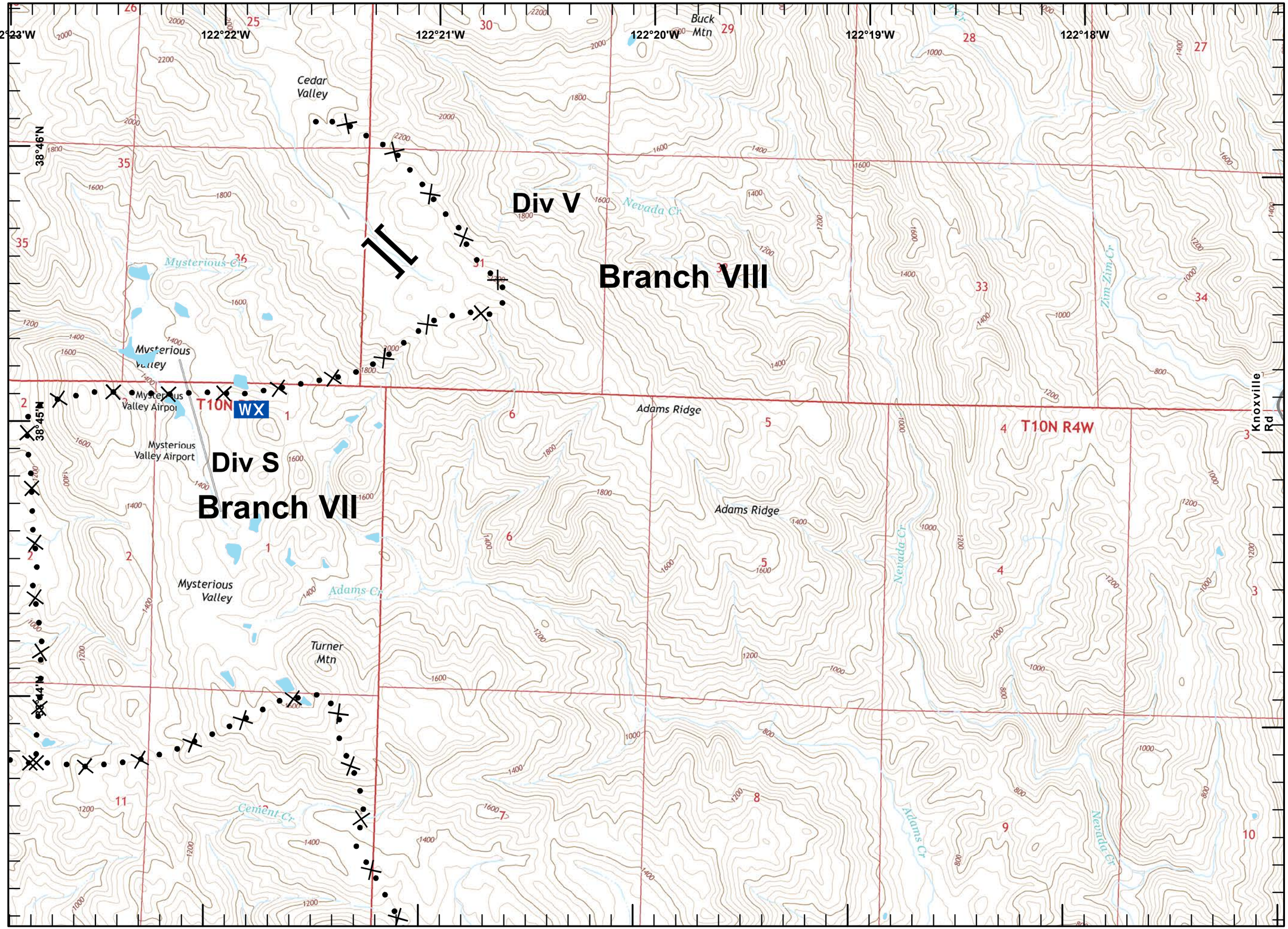

IAP MAP

Jerusalem Incident
CA-LNU-007410
August 13, 2015
0700-0700
NAD 83
Page 14 of 14

- Division
- Branch
- Drop Point
- Completed Line
- Hand Line
- Uncontrolled Fire Edge
- Completed Dozer Line
- Proposed Dozer Line
- Transmission Lines
- Substations
- Communication Tower Repeater
- Dip Sites
- Helispot
- Staging Area
- Sling Site
- Mobile Weather Unit
- Rocky Incident

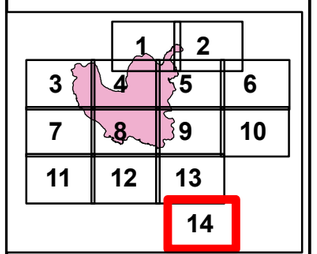

N W E S

Miles
0 0.125 0.25 0.5

1:24,000
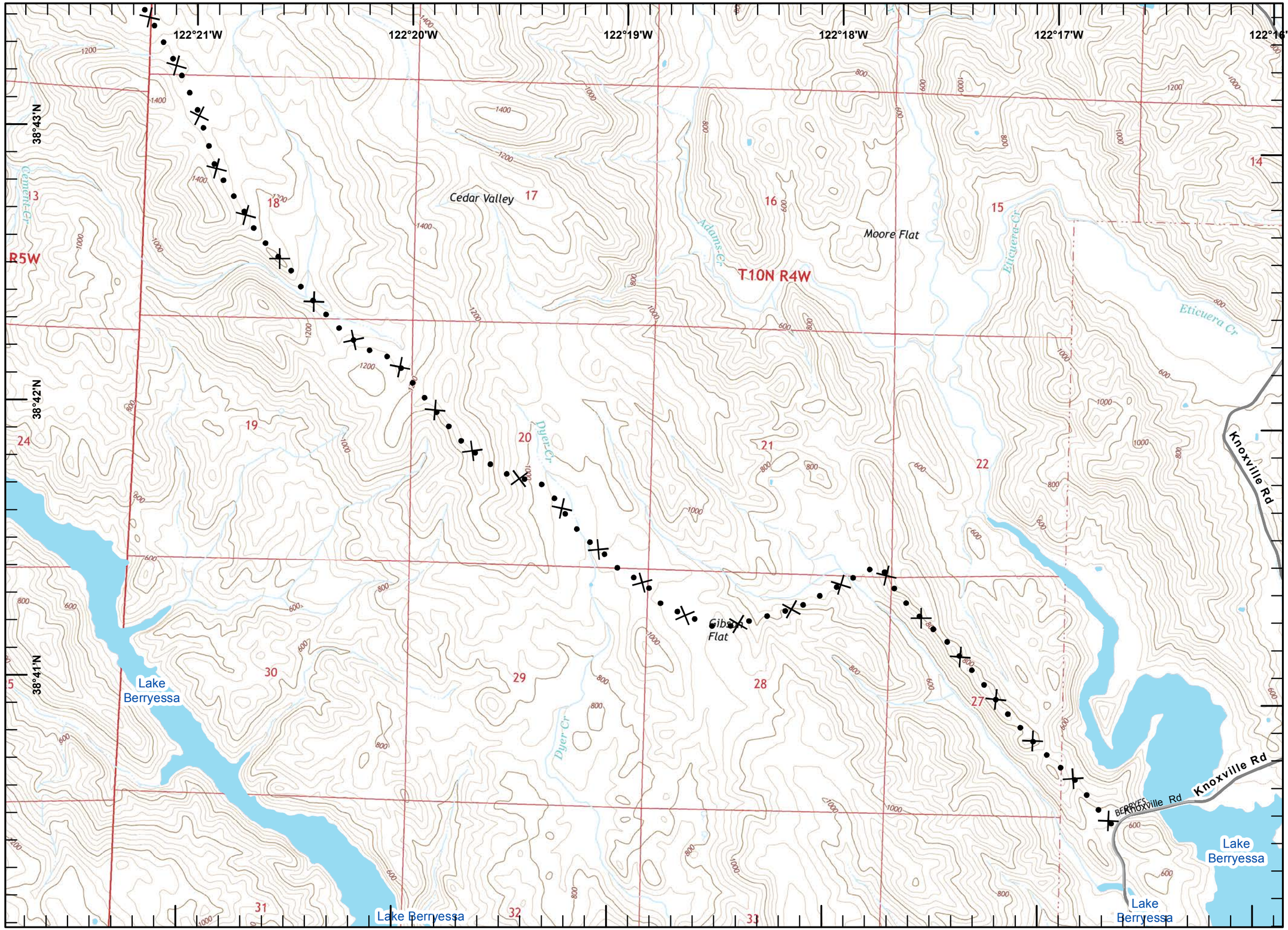
August 13, 2015
0232