IAP Index Map

Jerusalem Incident
CA-LNU-007410
August 10, 2015
0700-0700
NAD 83

- Division — J-Jerusalem; R-Rocky
- Branch — J-Jerusalem; R-Rocky
- Drop Point
- Completed Line
- Hand Line
- Uncontrolled Fire Edge
- Completed Dozer Line
- Proposed Dozer Line
- Transmission Lines
- Cash Creek Wilderness
- Substations
- Communication Tower Repeater
- Dip Sites
- Helispot
- Staging Area
- Sling Site
- Mobile Weather Unit
- Rocky Incident

N W E S

Miles
0 0.5 1 2

1:90,000

August 10, 2015
0339

122°37'W 122°36'W 122°35'W 122°34'W 122°33'W 122°32'W 122°31'W 122°30'W 122°29'W 122°28'W 122°27'W 122°26'W 122°25'W 122°24'W 122°23'W 122°22'W 122°21'W 122°20'W 122°19'W 122°18'W 122°17'W 122°16'W

38°52'N 38°51'N 38°50'N 38°49'N 38°48'N 38°47'N 38°46'N 38°45'N 38°44'N 38°43'N 38°42'N

Div R
Div Q
Div N
DP-28
H-1
DP-40
DP-45
DP-27
DP-29
Davis Dip
Goldmine Dip
J-Div F
J-Div E
J-Div V
H-2
Stienhart Lakes
J-Branch VII
Page 1
Page 2
Page 3
Hidden Valley Lake
Jerusalem Dip
J-Div S
J-Branch VIII
Page 4
Page 5
Page 6
Amel Lake
Wildcat Lake
McCreary Lake
Page 7
Page 8
Page 9
Burgundy, Lake
Bordeaux, Lake
Lower Bohn Lake
Upper Bohn Lake
Detert Reservoir
Lake Berryessa
29

IAP MAP

Jerusalem Incident
CA-LNU-007410
August 10, 2015
0700-0700
NAD 83
Page 1 of 9

- Division J-Jerusalem
- Division; R-Rocky
- Branch
- Drop Point
- Completed Line
- Hand Line
- Uncontrolled Fire Edge
- Completed Dozer Line
- Proposed Dozer Line
- Transmission Lines
- Cash Creek Wilderness
- Substations
- Communication Tower Repeater
- Dip Sites
- Helispot
- Staging Area
- Sling Site
- Mobile Weather Unit

1	2	3
4	5	6
7	8	9

N W E S

Miles
0 0.125 0.25 0.5

1:24,000

August 10, 2015
0354

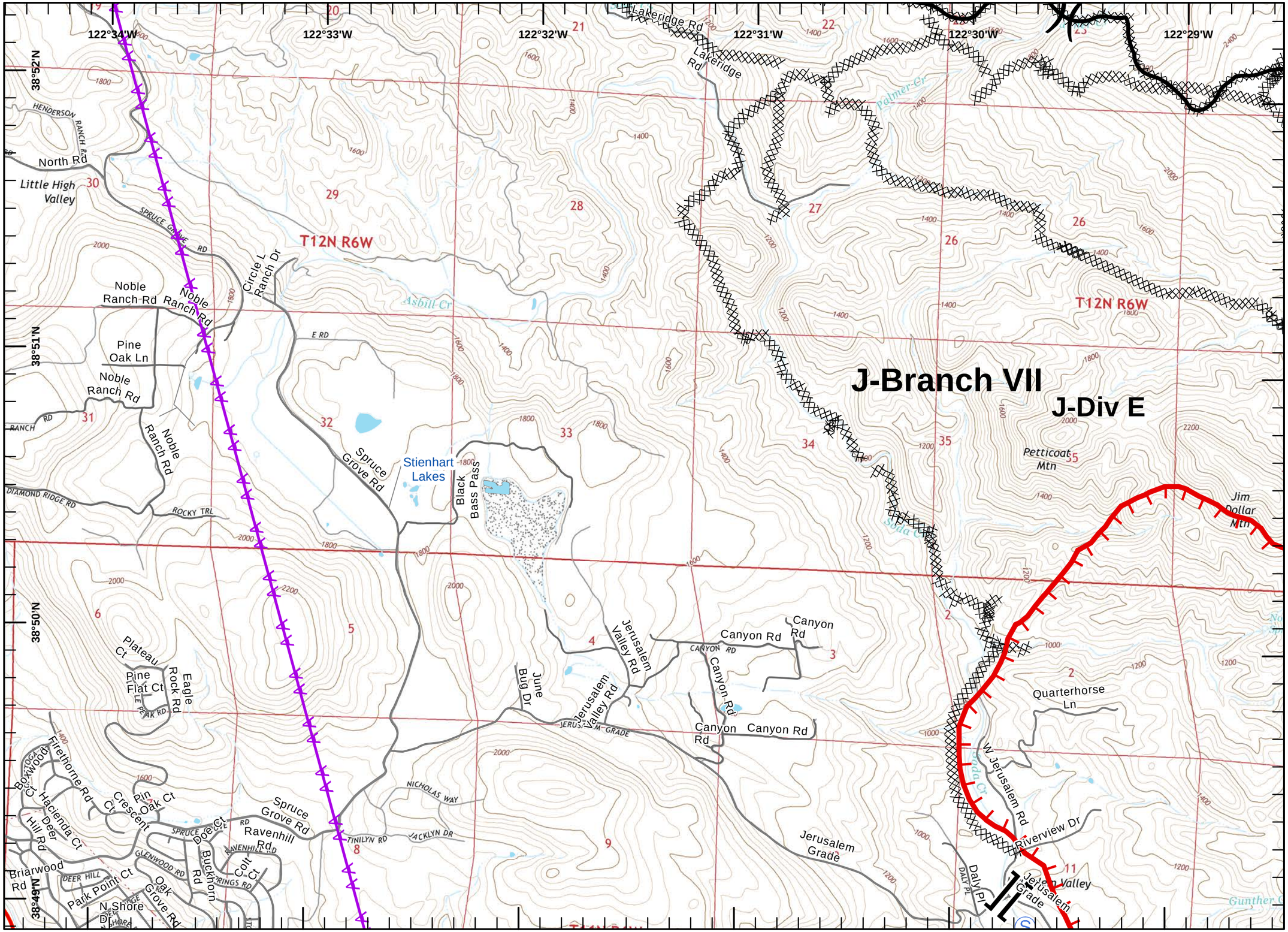

IAP MAP

Jerusalem Incident
CA-LNU-007410
August 10, 2015
0700-0700
NAD 83

- Division J-Jerusalem
- Division; R-Rocky
- Branch
- Drop Point
- Completed Line
- Hand Line
- Uncontrolled Fire Edge
- Completed Dozer Line
- Proposed Dozer Line
- Transmission Lines
- Cash Creek Wilderness
- Substations
- Communication Tower Repeater
- Dip Sites
- Helispot
- Staging Area
- Sling Site
- Mobile Weather Unit

1	2	3
4	5	6
7	8	9

N W E S

Miles
0 0.125 0.25 0.5

1:24,000

August 10, 2015
0355

Div R
J-Branch VII
Goldmine Dip
Div Q
H-1
DP-40
Div N
Knoxville Creek
Jerusalem and Rocky Branch Break
DP-45
T12N R5W
J-Div F
J-Div E
H-2
Round Mtn
Morgan Valley
Berryessa Knoxville Rd
J-Div V
J-Branch VIII
J-Div S
Jerusalem Grade
Oat Hill
Bishop Mtn
Jim Dollar Mtn
Norman Springs
Jericho Valley
Jerusalem Rd
Reiff Rd
Morgan Valley Rd
4WD Road
Hunting Cr
Jericho Cr
Gunther Cr
122°28'W
122°27'W
122°26'W
122°25'W
122°24'W
122°23'W
38°52'N
38°51'N
38°50'N

IAP MAP

Jerusalem Incident
CA-LNU-007410
August 10, 2015
0700-0700
NAD 83
Page 3 of 9

- Division J-Jerusalem
- Division; R-Rocky
- Branch
- Drop Point
- Completed Line
- Hand Line
- Uncontrolled Fire Edge
- Completed Dozer Line
- Proposed Dozer Line
- Transmission Lines
- Cash Creek Wilderness
- Substations
- Communication Tower Repeater
- Dip Sites
- Helispot
- Staging Area
- Sling Site
- Mobile Weather Unit

1	2	3
4	5	6
7	8	9

N W E S

Miles
0 0.125 0.25 0.5

1:24,000

August 10, 2015
0355

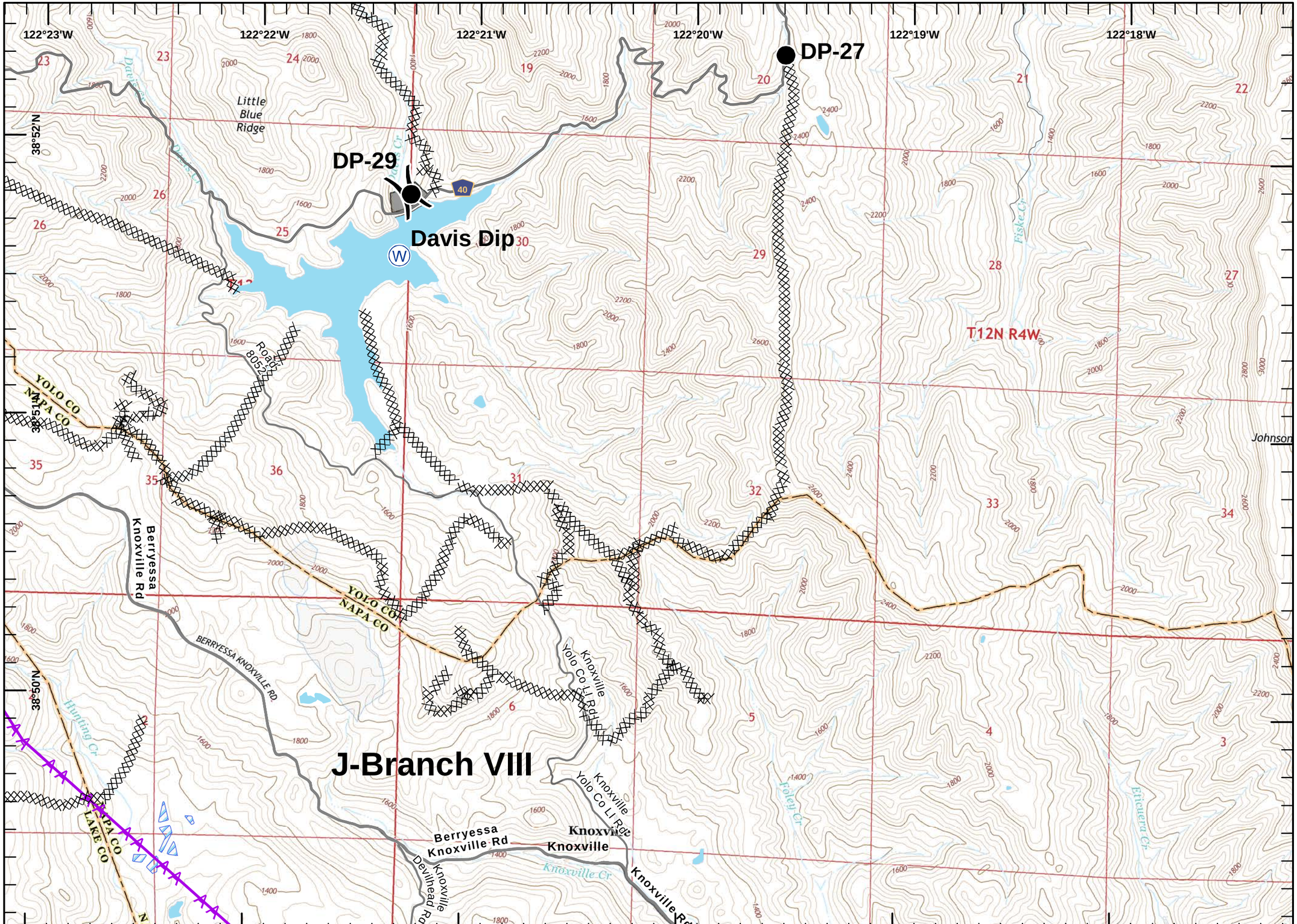

IAP MAP

Jerusalem Incident
CA-LNU-007410
August 10, 2015
0700-0700
NAD 83
Page 4 of 9

- Division J-Jerusalem
- Division; R-Rocky
- Branch
- Drop Point
- Completed Line
- Hand Line
- Uncontrolled Fire Edge
- Completed Dozer Line
- Proposed Dozer Line
- Transmission Lines
- Cash Creek Wilderness
- Substations
- Communication Tower Repeater
- Dip Sites
- Helispot
- Staging Area
- Sling Site
- Mobile Weather Unit

1	2	3
4	5	6
7	8	9

N W E S

Miles
0 0.125 0.25 0.5

1:24,000

August 10, 2015
0355

122°34'W 122°33'W 122°32'W 122°31'W 122°30'W 122°29'W
38°48'N 38°47'N 38°46'N
T11N R6W
Staging
J-Div S
J-Branch VIII
Hidden Valley Lake
Anderson Springs
Putah Creek
Amel Lake
Wildcat Lake
McCreary Lake
Coyote Valley
Crazy Cr
Putah Cr
Gallagher Cr
Hartmann Rd
Private Rd
Grange Rd
Gamble Rd
Luchetti Ranch Rd
Noyes Ranch Rd
Yankee Valley Rd
Comstock Ct
Stinson Rd
Dallas Ct
Bowcher Ln
Honey Hill Dr
Grizzly Ct
Indian Rock Rd
Jigsaw Rd
Siesta Ct
Powder Horn Rd
Oak Flat Rd
Timber Point Rd
Gold Flat Ct
Old Creek Rd
Meadow Mdws N
Meadow Mdws S
Pinewood Ct
Bobcat Ct
Pinnacle Ct
Donkey Hill Rd
Sweetwood Ct
Moon Hill Ct
Foothill Ct
Fishhook Ct
Hidden Valley Rd
Lakeridge Cir
E Ridge Dr
Meadow View Dr
Fiddlers Dr
Grant Rd
Squirrelhill Rd
Springs Rd
Coyle
Oak Grove Rd
Brookfield Rd
N Shore Dr
Guenoc Ln
Pine St
Hartmann Rd
Grange Road Ext
Deliah Ln
Belcher Ln
Comstock Ranch Rd
Central Rd
Rim Rocks Rd
Lake Elswood Rd
Jerusalem Grade
Daly Pl
Hells Half Acre
Mill Pond Rd
Fairway Dr
Maple Leaf Ct
Dove Ct
Magnolia Ct
Horses Ct
Deer Hollow Rd
Spyglass Rd
Bunker Rd
Moon Ridge Rd
Park Ridge Dr
Mountain Meadow Rd
Comstock Ct
Yankee Valley Rd
Luchetti Ranch Rd
Grange Rd
Jim Davis Peak
Highway 29

IAP MAP

Jerusalem Incident
CA-LNU-007410
August 10, 2015
0700-0700
NAD 83

- Division J-Jerusalem
- Division; R-Rocky
- Branch
- Drop Point
- Completed Line
- Hand Line
- Uncontrolled Fire Edge
- Completed Dozer Line
- Proposed Dozer Line
- Transmission Lines
- Cash Creek Wilderness
- Substations
- Communication Tower Repeater
- Dip Sites
- Helispot
- Staging Area
- Sling Site
- Mobile Weather Unit

1	2	3
4	5	6
7	8	9

N W E S

Miles
0 0.125 0.25 0.5

1:24,000

August 10, 2015
0355

Jerusalem Dip
J-Branch VIII
J-Div S
T11N R5W
Jerusalem Rd
JERUSALEM GRADE
Jerusalem Grade
Paradise Valley
4WD Road
Putah Creek
Amel Lake
Noyes Ranch Rd
GRANGE RD
LAKE CO
NAPA CO
Watson Range
The Cedars
Gunther Cr
John Thomas Cr
Bucksnort Cr
Butcherknife Cr
Pocock Cr
Cedar Cr
Hunting Cr
122°28'W
122°27'W
122°26'W
122°25'W
122°24'W
122°23'W
38°49'N
38°48'N
38°47'N
38°46'N

IAP MAP

Jerusalem Incident
CA-LNU-007410
August 10, 2015
0700-0700
NAD 83

- Division J-Jerusalem
- Division; R-Rocky
- Branch
- Drop Point
- Completed Line
- Hand Line
- Uncontrolled Fire Edge
- Completed Dozer Line
- Proposed Dozer Line
- Transmission Lines
- Cash Creek Wilderness
- Substations
- Communication Tower Repeater
- Dip Sites
- Helispot
- Staging Area
- Sling Site
- Mobile Weather Unit

1	2	3
4	5	6
7	8	9

N W E S

Miles
0 0.125 0.25 0.5

1:24,000

August 10, 2015
0355

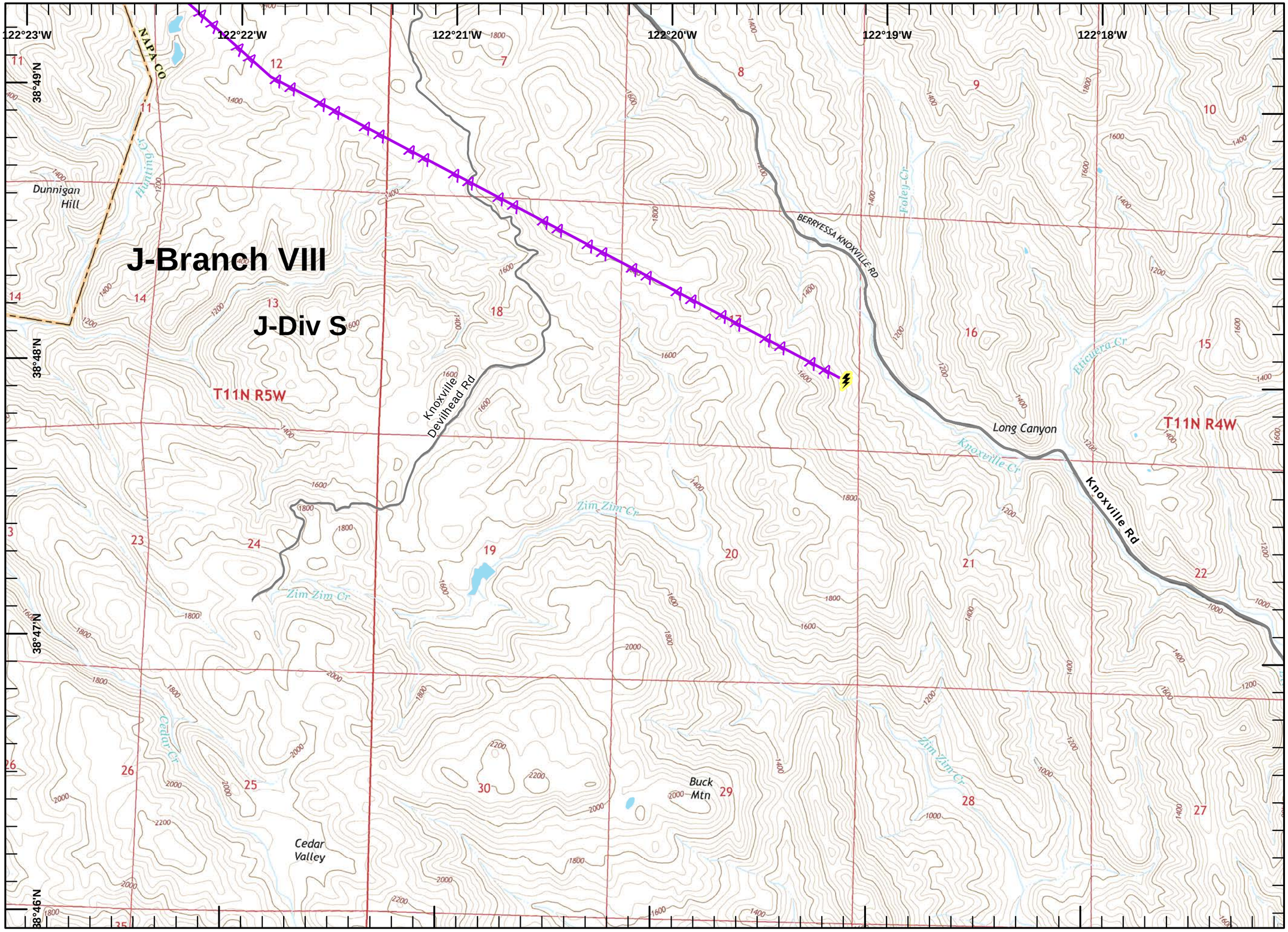

IAP MAP

Jerusalem Incident
CA-LNU-007410
August 10, 2015
0700-0700
NAD 83

- Division J-Jerusalem
- Division; R-Rocky
- Branch
- Drop Point
- Completed Line
- Hand Line
- Uncontrolled Fire Edge
- Completed Dozer Line
- Proposed Dozer Line
- Transmission Lines
- Cash Creek Wilderness
- Substations
- Communication Tower Repeater
- Dip Sites
- Helispot
- Staging Area
- Sling Site
- Mobile Weather Unit

1	2	3
4	5	6
7	8	9

N W E S

Miles
0 0.125 0.25 0.5

1:24,000

August 10, 2015
0355

122°34'W 122°33'W 122°32'W 122°31'W 122°30'W 122°29'W
38°45'N 38°44'N 38°43'N
T10N R6W
McCreary Lake
McCreary Lake
Jim Davis Peak
Burgundy, Lake
Bordeaux, Lake
Bucksnort Creek
Bucksnort Cr
BOHN VALLEY RD
Goat Hill
Guenoc Rd
GUENOC WINERY RD
Butts Canyon Rd
Buttes Canyon Rd
Detert Reservoir
Long Valley
Amin Oil Rd
BUTTS CANYON RD
Oak Hill Rd
Oat Hill Rd
Butts Canyon
35 36 2 1 18 17 11 14 13

IAP MAP

Jerusalem Incident
CA-LNU-007410
August 10, 2015
0700-0700
NAD 83

- Division J-Jerusalem
- Division; R-Rocky
- Branch
- Drop Point
- Completed Line
- Hand Line
- Uncontrolled Fire Edge
- Completed Dozer Line
- Proposed Dozer Line
- Transmission Lines
- Cash Creek Wilderness
- Substations
- Communication Tower Repeater
- Dip Sites
- Helispot
- Staging Area
- Sling Site
- Mobile Weather Unit

1	2	3
4	5	6
7	8	9

N W E S

Miles
0 0.125 0.25 0.5

1:24,000

August 10, 2015
0355

122°28'W 122°27'W 122°26'W 122°25'W 122°24'W 122°23'W

38°45'N 38°44'N 38°43'N

T10N R6W T10N R5W

Putah Creek
Big Basin
Big Basin
Devils Head Peak
Mysterious Cr
Lower Bohn Lake
Bohn Valley
Upper Bohn Lake
Snell Peak
Routan Cr
Lake Berryessa
LAKE CO
NAPA CO

IAP MAP

Jerusalem Incident
CA-LNU-007410
August 10, 2015
0700-0700
NAD 83

- Division J-Jerusalem
- Division; R-Rocky
- Branch
- Drop Point
- Completed Line
- Hand Line
- Uncontrolled Fire Edge
- Completed Dozer Line
- Proposed Dozer Line
- Transmission Lines
- Cash Creek Wilderness
- Substations
- Communication Tower Repeater
- Dip Sites
- Helispot
- Staging Area
- Sling Site
- Mobile Weather Unit

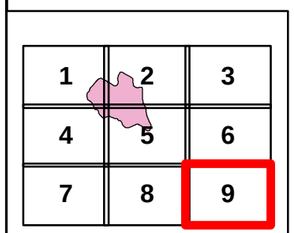

N
W E
S

Miles
0 0.125 0.25 0.5

1:24,000
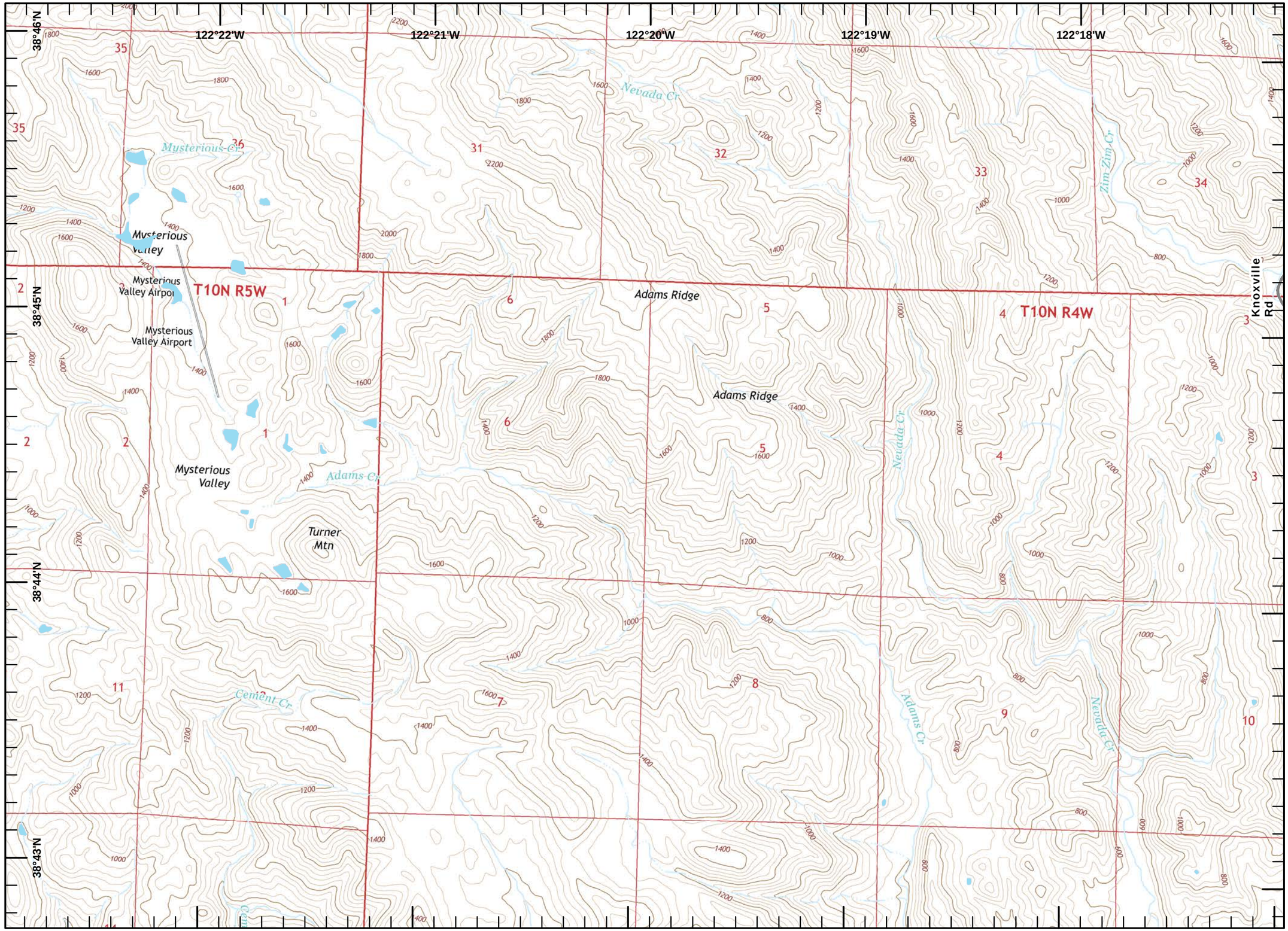
August 10, 2015
0355