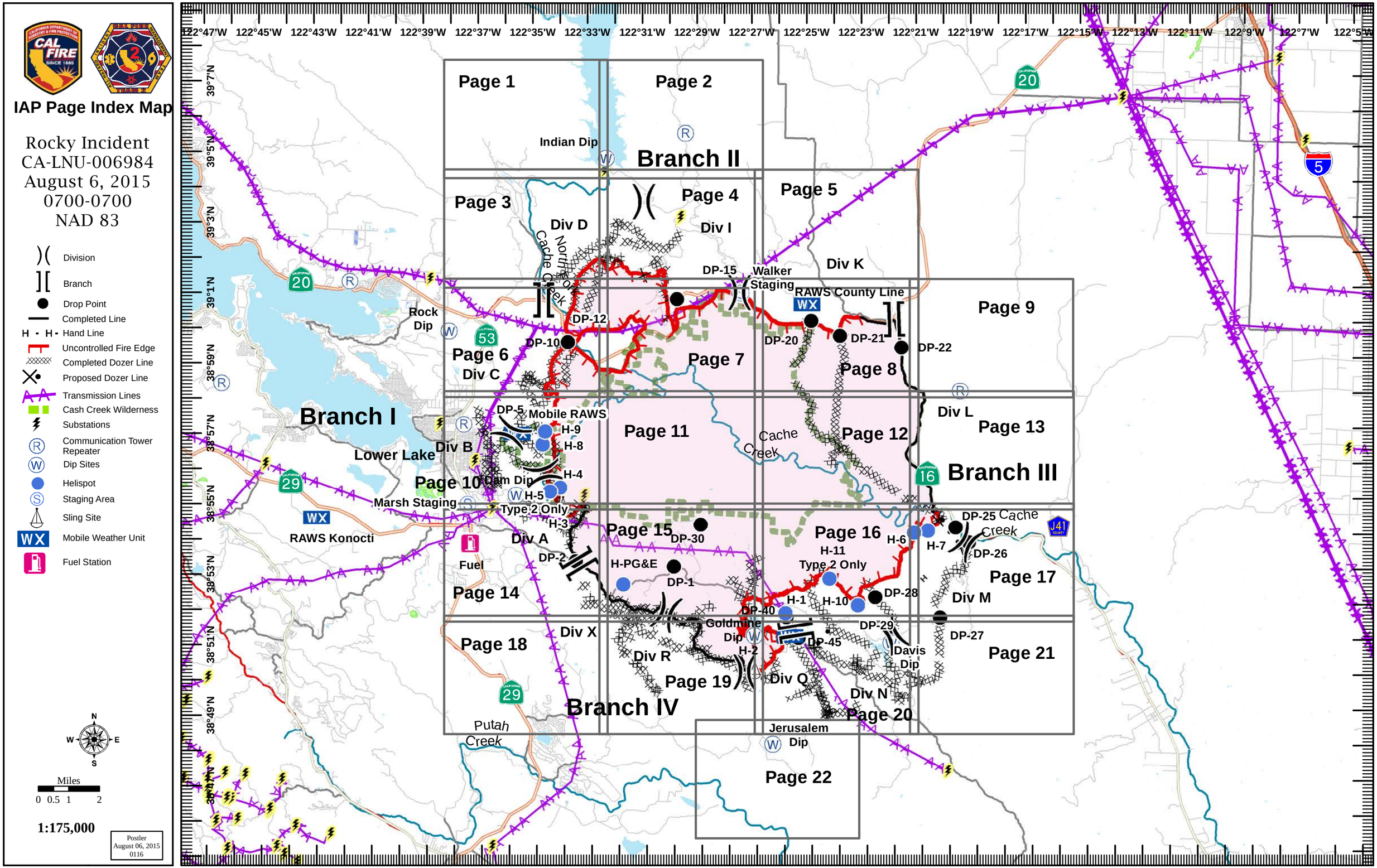
IAP Page Index Map
Rocky Incident
CA-LNU-006984
August 6, 2015
0700-0700
NAD 83
Division
Branch
Drop Point
Completed Line
Hand Line
Uncontrolled Fire Edge
Completed Dozer Line
Proposed Dozer Line
Transmission Lines
Cash Creek Wilderness
Substations
Communication Tower Repeater
Dip Sites
Helispot
Staging Area
Sling Site
Mobile Weather Unit
Fuel Station
Miles
0 0.5 1 2
1:175,000
Postler
August 06, 2015
0116
Page 1
Page 2
Page 3
Page 4
Page 5
Page 6
Page 7
Page 8
Page 9
Page 10
Page 11
Page 12
Page 13
Page 14
Page 15
Page 16
Page 17
Page 18
Page 19
Page 20
Page 21
Page 22
Branch I
Branch II
Branch III
Branch IV
Indian Dip
Rock Dip
Lower Lake
Marsh Staging
RAWS Konocti
Fuel
Walker Staging
RAWS County Line
Mobile RAWS
Dam Dip
Type 2 Only
Goldmine Dip
Davis Dip
Jerusalem Dip
Putah Creek
Cache Creek
Northwest Cache Creek
Div A
Div B
Div C
Div D
Div I
Div K
Div L
Div M
Div N
Div Q
Div R
Div X
DP-1
DP-2
DP-5
DP-10
DP-12
DP-15
DP-20
DP-21
DP-22
DP-25
DP-26
DP-27
DP-28
DP-29
DP-30
DP-40
DP-45
H-1
H-2
H-3
H-4
H-5
H-6
H-7
H-8
H-9
H-10
H-11
H-PG&E
122°47'W
122°45'W
122°43'W
122°41'W
122°39'W
122°37'W
122°35'W
122°33'W
122°31'W
122°29'W
122°27'W
122°25'W
122°23'W
122°21'W
122°19'W
122°17'W
122°15'W
122°13'W
122°11'W
122°9'W
122°7'W
122°5'W
39°7'N
39°5'N
39°3'N
39°1'N
38°59'N
38°57'N
38°55'N
38°53'N
38°51'N
38°49'N
38°47'N

IAP MAP

Rocky Incident
CA-LNU-006984
August 6, 2015
0700-0700
NAD 83

- Division
- Branch
- Drop Point
- Completed Line
- Hand Line
- Uncontrolled Fire Edge
- Completed Dozer Line
- Proposed Dozer Line
- Transmission Lines
- Cash Creek Wilderness
- Substations
- Communication Tower Repeater
- Dip Sites
- Helispot
- Staging Area
- Sling Site
- Mobile Weather Unit
- Fuel Station

1	2			
3	4	5		
6	7	8	9	
10	11	12	13	
14	15	16	17	
18	19	20	21	
		22		

N W E S

Miles
0 0.125 0.25 0.5

1:24,000

Postler
August 06, 2015
0108

122°38'W 122°37'W 122°36'W 122°35'W 122°34'W 122°33'W
39°7'N 39°6'N 39°5'N
Ridge Blodgett Canyon Hells Canyon Long Canyon
Reister Knoll Reister Canyon Rocky Ridge
MENDOCINO NATIONAL FOREST
Reister Canyon
T15N R7W
15 N 05 RD
Wolf Cr
Indian Valley Reservoir
Kattenburg Canyon
Quartz Canyon Blodgett Canyon
Salt Lick Canyon
Valley Spring
Bald Hill Canyon
QUAIL TRL
Quail Trl
Wilson Glade
Cold Canyon Fox Way
Doe Canyon Elk Way
Panther Canyon
Wilson Glade Canyon
Indian Dip
Doe Trl
Wolf Creek Rd
Shasta Rd
Osable Way
Pueblo Trl
Cache Creek Rd

IAP MAP

Rocky Incident
CA-LNU-006984
August 6, 2015
0700-0700
NAD 83

-)(Division
-][Branch
- Drop Point
- Completed Line
- H - H - Hand Line
- Uncontrolled Fire Edge
- Completed Dozer Line
- Proposed Dozer Line
- Transmission Lines
- Cash Creek Wilderness
- Substations
- Communication Tower Repeater
- Dip Sites
- Helispot
- Staging Area
- Sling Site
- WX Mobile Weather Unit
- Fuel Station

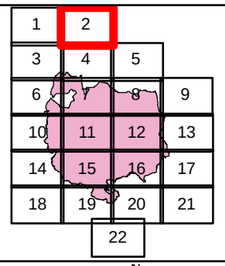

N
W E
S

Miles
0 0.125 0.25 0.5

1:24,000

Postler
August 06, 2015
0108

122°32'W
122°31'W
122°30'W
122°29'W
122°28'W
122°27'W
39°7'N
39°6'N
39°5'N
Bean Glade
Buck Flat
Gaither Canyon
Zimory Canyon
LAKE CO
COLUSA CO
LAKE CO
BARTLETT SPRINGS RD
Trout Cr
Bartlett Springs Rd
Cold Spring
Cold Spring Mtn
Cold Spring Canyon
Walker Ridge
Deadshot Canyon
Deadshot Spring
Deadshot Flat
Eaton Springs
4WD Road
E Fork Sulphur Cr
T15N R6W
Indian Valley Reservoir
Indian Dip
Indian Valley Res Rd
WALKER RDG
Cold Spring Canyon

IAP MAP

Rocky Incident
CA-LNU-006984
August 6, 2015
0700-0700
NAD 83
Page 3 of 22

- Division
- Branch
- Drop Point
- Completed Line
- Hand Line
- Uncontrolled Fire Edge
- Completed Dozer Line
- Proposed Dozer Line
- Transmission Lines
- Cash Creek Wilderness
- Substations
- Communication Tower Repeater
- Dip Sites
- Helispot
- Staging Area
- Sling Site
- Mobile Weather Unit
- Fuel Station

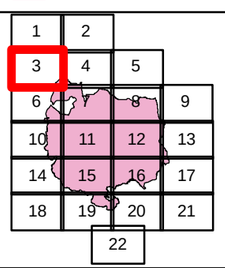

N
W E
S

Miles
0 0.125 0.25 0.5

1:24,000

Postler
August 06, 2015
0108

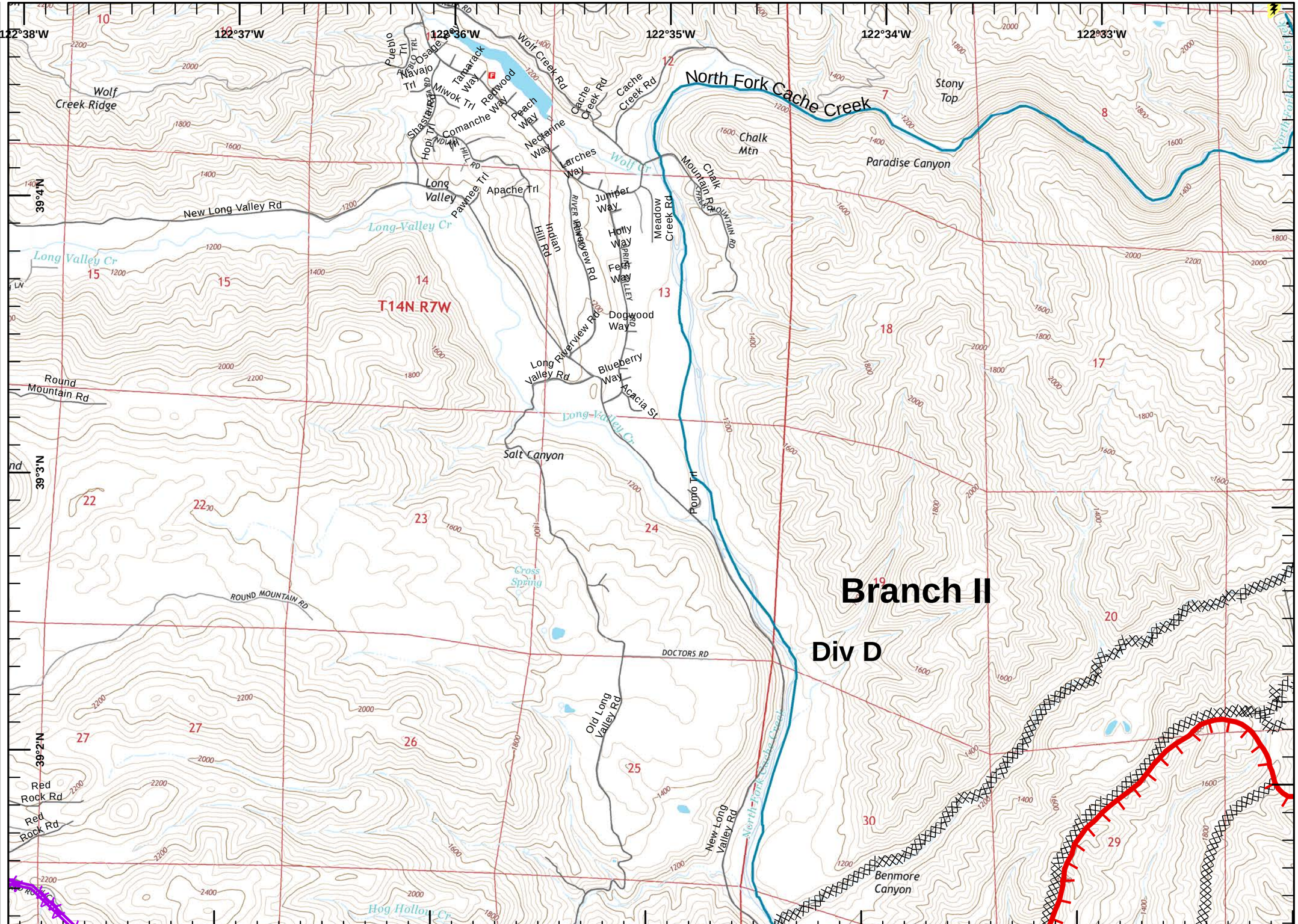

Branch II

Div D

IAP MAP

Rocky Incident
CA-LNU-006984
August 6, 2015
0700-0700
NAD 83

- Division
- Branch
- Drop Point
- Completed Line
- Hand Line
- Uncontrolled Fire Edge
- Completed Dozer Line
- Proposed Dozer Line
- Transmission Lines
- Cash Creek Wilderness
- Substations
- Communication Tower Repeater
- Dip Sites
- Helispot
- Staging Area
- Sling Site
- Mobile Weather Unit
- Fuel Station

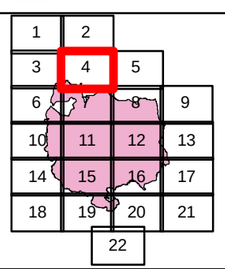

N
W E
S

Miles
0 0.125 0.25 0.5

1:24,000

Postler
August 06, 2015
0108

Branch II
Div I
Div D
T14N R6W
T14N R5W
122°32'W
122°31'W
122°30'W
122°29'W
122°28'W
122°27'W
39°4'N
39°3'N
39°2'N
Indian Valley Reservoir
Indian Valley Res Rd
Cache Creek
North Fork
Bartlett Springs Rd
4WD Road
Oak Cove
Benmore Canyon
Box Canyon
Signal Rock
Eagle Rock
W Fork Sulphur Cr
Paradise Canyon
Cougar Rd
Meridian Rd
Moccasin Rd
Roundball Rd
Waterrough Rd
NO Guns Rd
Antelope Rd
Whitetail Dr
Indian Creek
Grigsby Canyon
Grizzly Cr
Walker Rdg
Walker Ridge Rd
Sulphur Cr
Cherry Spring
Remington Canyon
Wilbur Springs Rd
Flintlock Rd
Red
Walker

IAP MAP

Rocky Incident
CA-LNU-006984
August 6, 2015
0700-0700
NAD 83
Page 5 of 22

- Division
- Branch
- Drop Point
- Completed Line
- Hand Line
- Uncontrolled Fire Edge
- Completed Dozer Line
- Proposed Dozer Line
- Transmission Lines
- Cash Creek Wilderness
- Substations
- Communication Tower Repeater
- Dip Sites
- Helispot
- Staging Area
- Sling Site
- Mobile Weather Unit
- Fuel Station

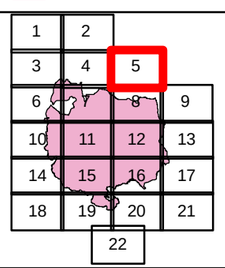

N
W E
S

Miles
0 0.125 0.25 0.5

1:24,000

Postler
August 06, 2015
0108

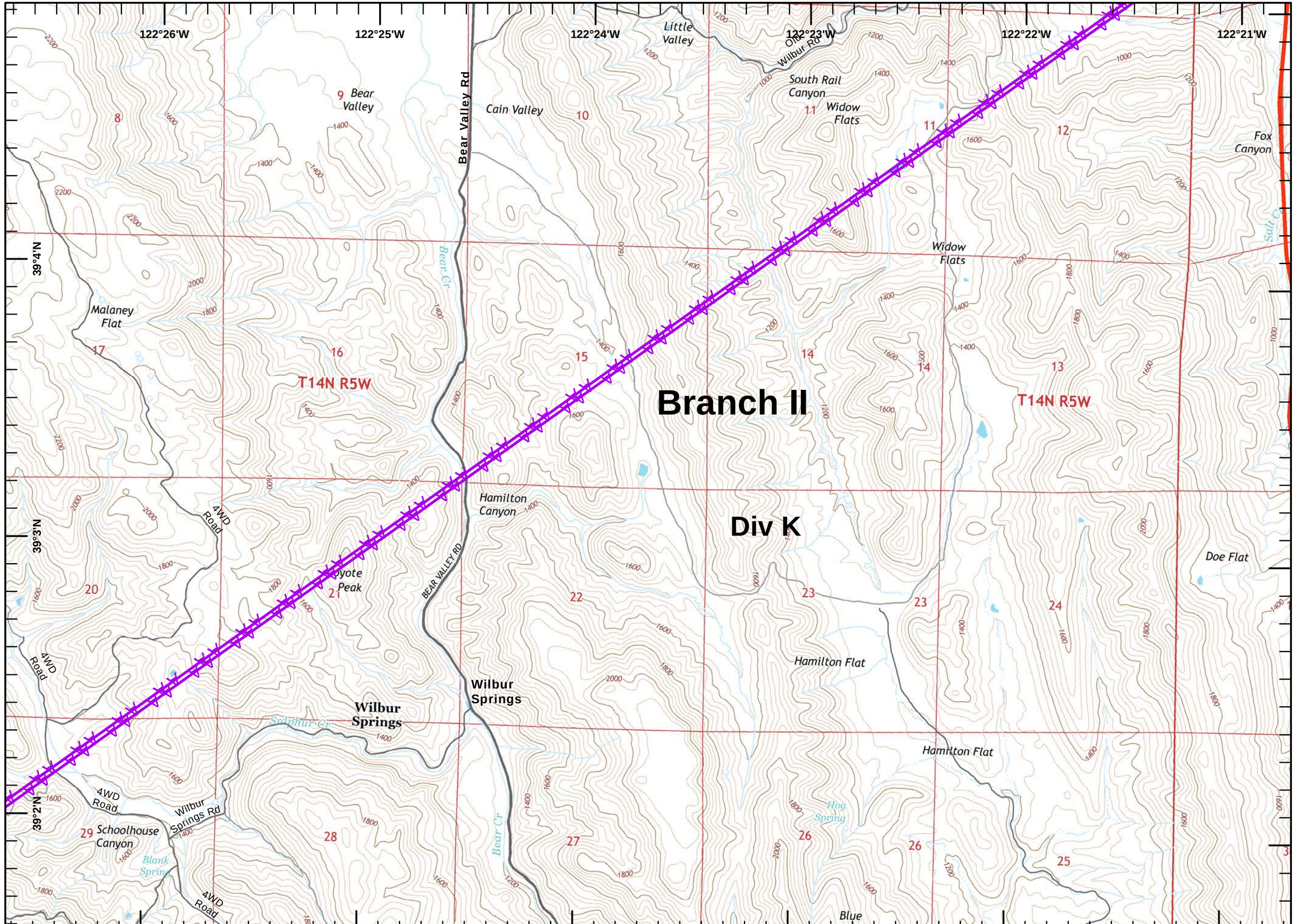

IAP MAP

Rocky Incident
CA-LNU-006984
August 6, 2015
0700-0700
NAD 83
Page 6 of 22

- Division
- Branch
- Drop Point
- Completed Line
- Hand Line
- Uncontrolled Fire Edge
- Completed Dozer Line
- Proposed Dozer Line
- Transmission Lines
- Cash Creek Wilderness
- Substations
- Communication Tower Repeater
- Dip Sites
- Helispot
- Staging Area
- Sling Site
- Mobile Weather Unit
- Fuel Station

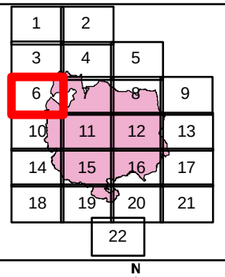

N
W E
S

Miles
0 0.125 0.25 0.5

1:24,000

Postler
August 06, 2015
0109

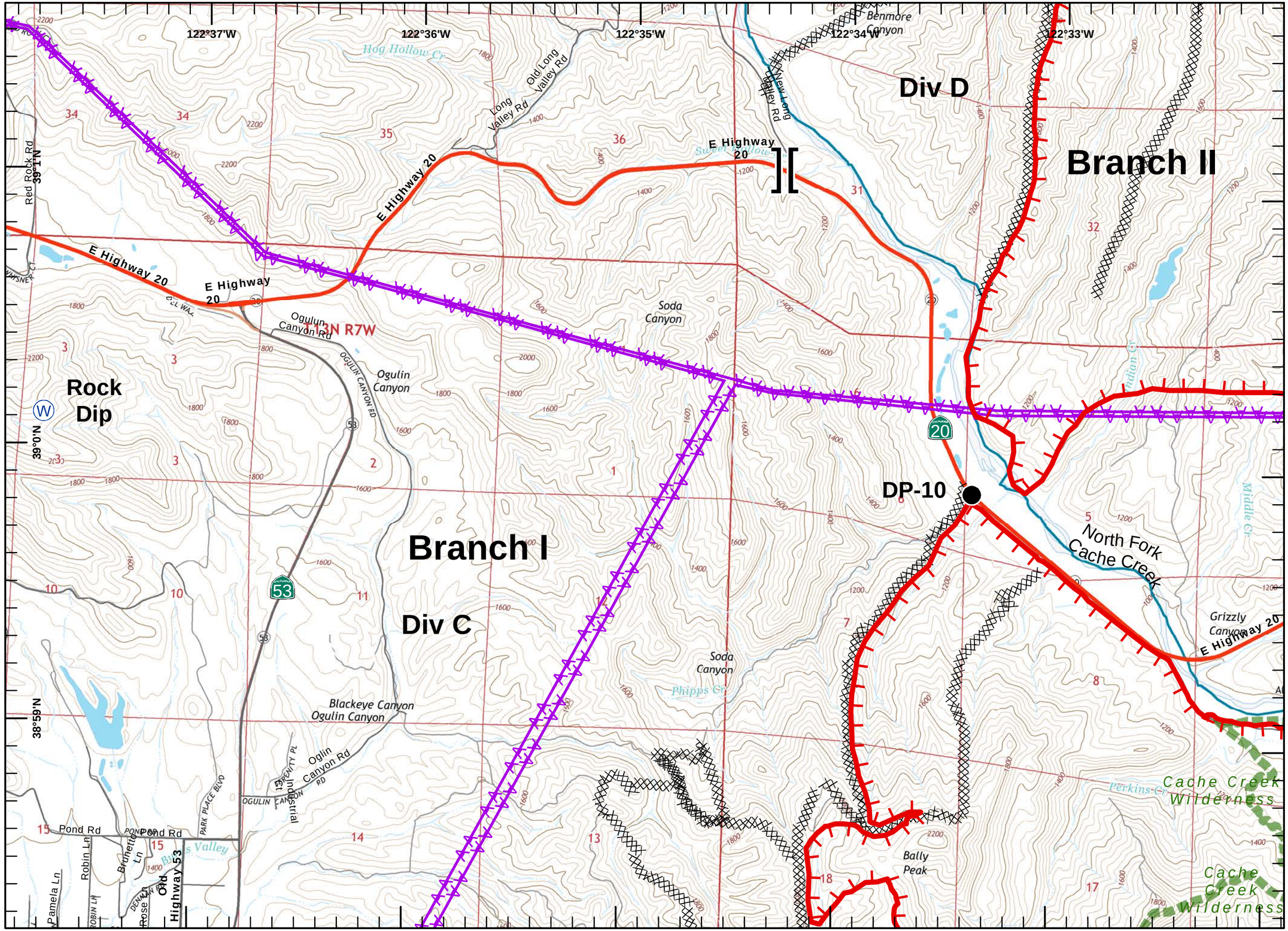

IAP MAP

Rocky Incident
CA-LNU-006984
August 6, 2015
0700-0700
NAD 83

-)(Division
-][Branch
- Drop Point
- Completed Line
- H - H - Hand Line
- Uncontrolled Fire Edge
- Completed Dozer Line
- Proposed Dozer Line
- Transmission Lines
- Cash Creek Wilderness
- Substations
- Communication Tower Repeater
- Dip Sites
- Helispot
- Staging Area
- Sling Site
- WX Mobile Weather Unit
- Fuel Station

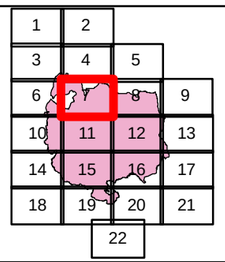

N
W E
S

Miles
0 0.125 0.25 0.5

1:24,000

Postler
August 06, 2015
0109

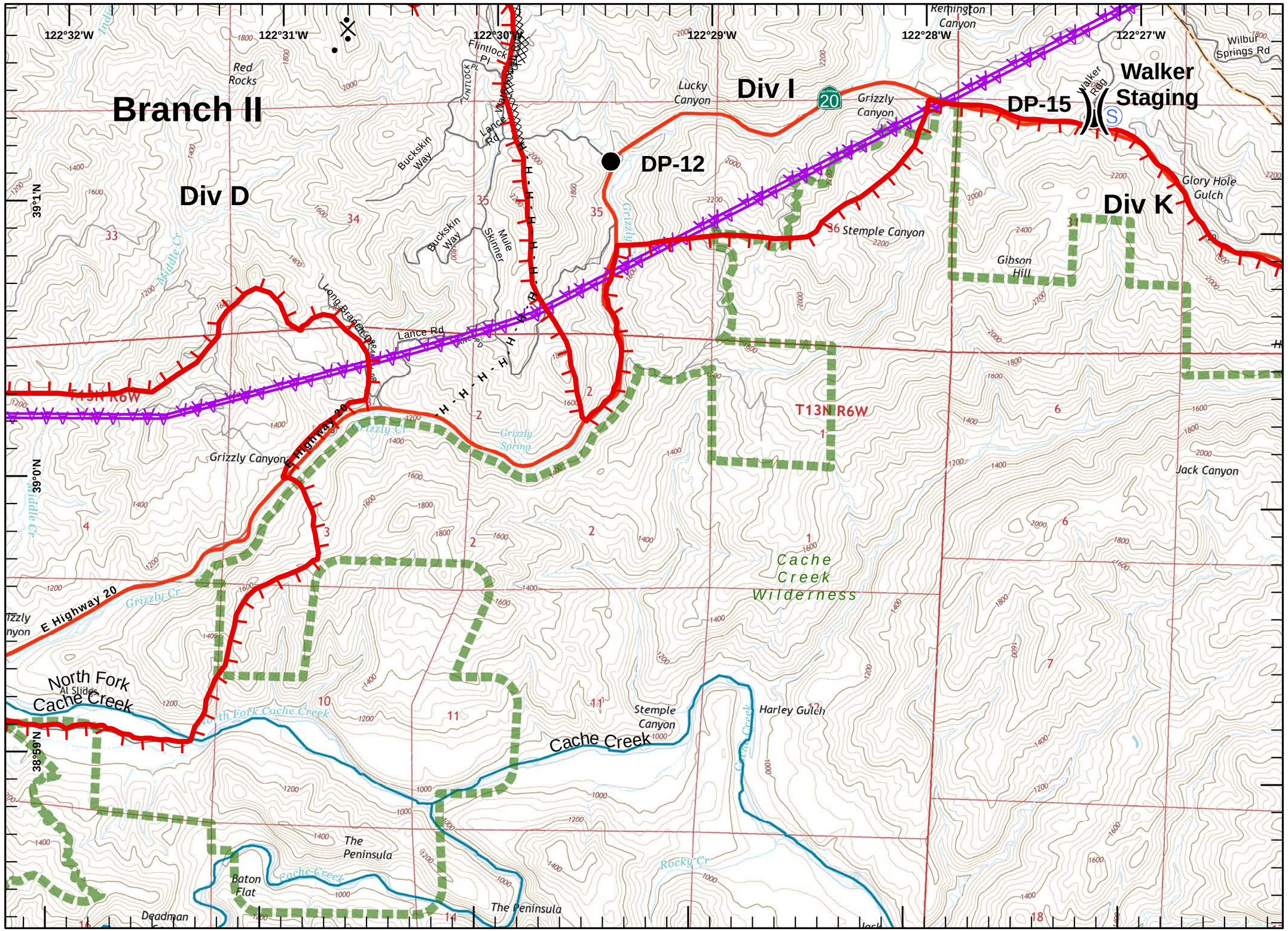

IAP MAP

Rocky Incident
CA-LNU-006984
August 6, 2015
0700-0700
NAD 83

-)(Division
-][Branch
- Drop Point
- Completed Line
- H - H - Hand Line
- Uncontrolled Fire Edge
- Completed Dozer Line
- Proposed Dozer Line
- Transmission Lines
- Cash Creek Wilderness
- Substations
- Communication Tower Repeater
- Dip Sites
- Helispot
- Staging Area
- Sling Site
- WX Mobile Weather Unit
- Fuel Station

1	2			
3	4	5		
6	7	8	9	
10	11	12	13	
14	15	16	17	
18	19	20	21	
		22		

N W E S

Miles
0 0.125 0.25 0.5

1:24,000

Postler
August 06, 2015
0109

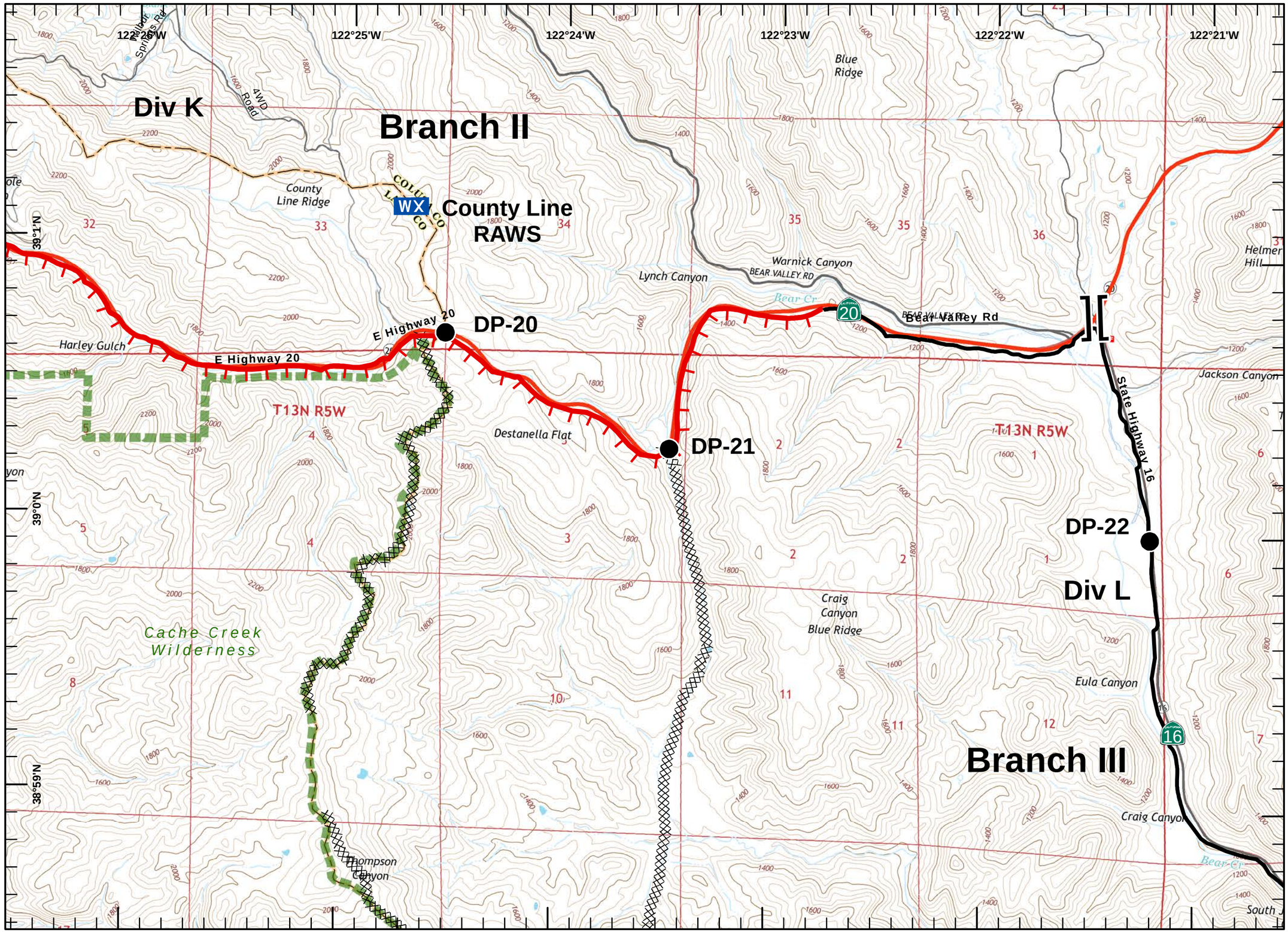

IAP MAP

Rocky Incident
CA-LNU-006984
August 6, 2015
0700-0700
NAD 83

- Division
- Branch
- Drop Point
- Completed Line
- Hand Line
- Uncontrolled Fire Edge
- Completed Dozer Line
- Proposed Dozer Line
- Transmission Lines
- Cash Creek Wilderness
- Substations
- Communication Tower Repeater
- Dip Sites
- Helispot
- Staging Area
- Sling Site
- Mobile Weather Unit
- Fuel Station

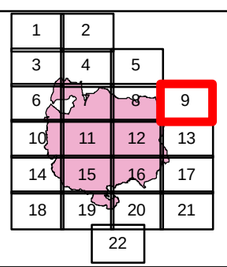

N
W E
S

Miles
0 0.125 0.25 0.5

1:24,000

Postler
August 06, 2015
0109

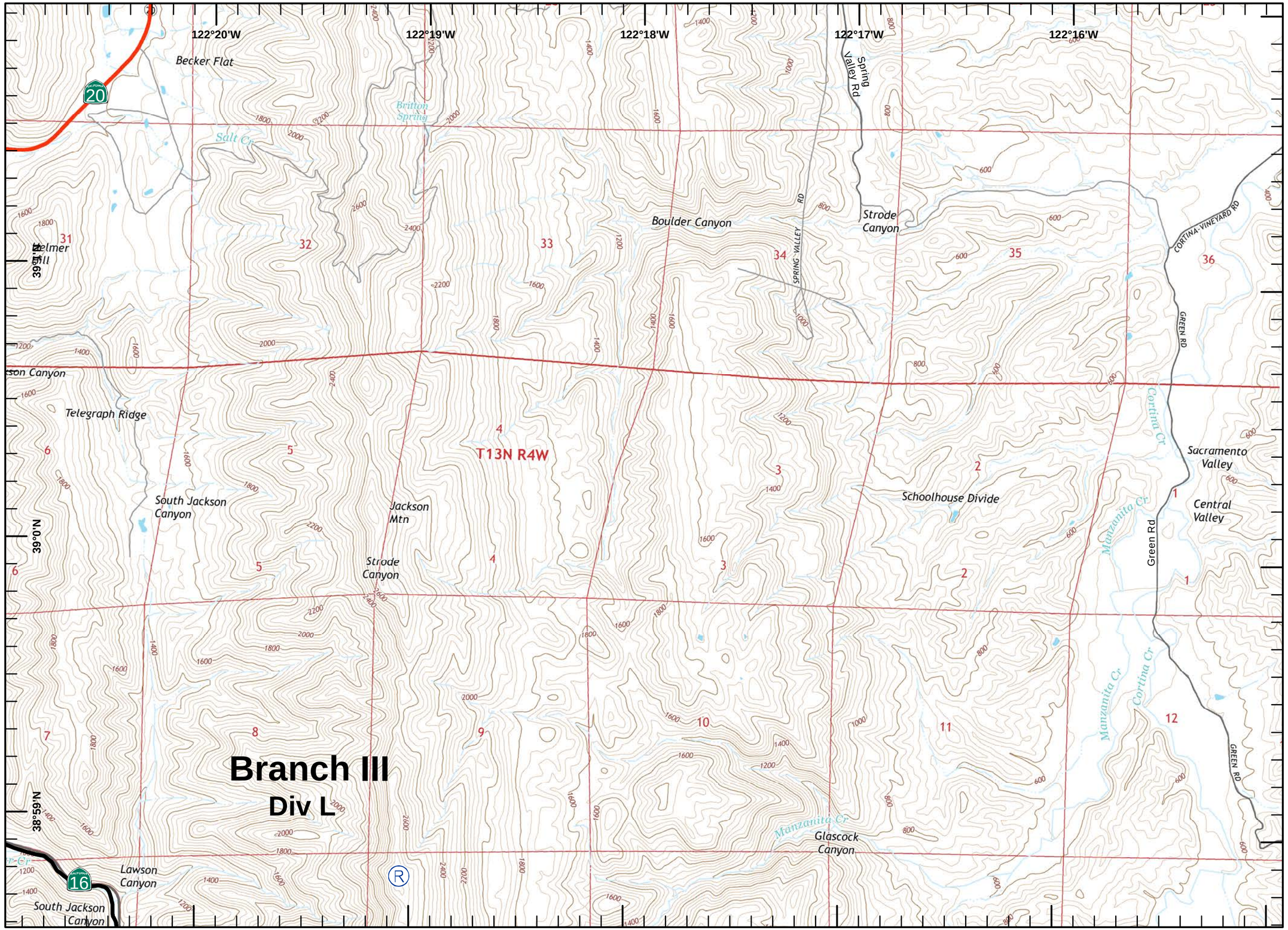

IAP MAP

Rocky Incident
CA-LNU-006984
August 6, 2015
0700-0700
NAD 83
Page 10 of 22

- Division
- Branch
- Drop Point
- Completed Line
- Hand Line
- Uncontrolled Fire Edge
- Completed Dozer Line
- Proposed Dozer Line
- Transmission Lines
- Cash Creek Wilderness
- Substations
- Communication Tower Repeater
- Dip Sites
- Helispot
- Staging Area
- Sling Site
- Mobile Weather Unit
- Fuel Station

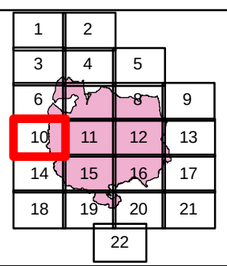

N
W E
S

Miles
0 0.125 0.25 0.5

1:24,000

Postler
August 06, 2015
0109

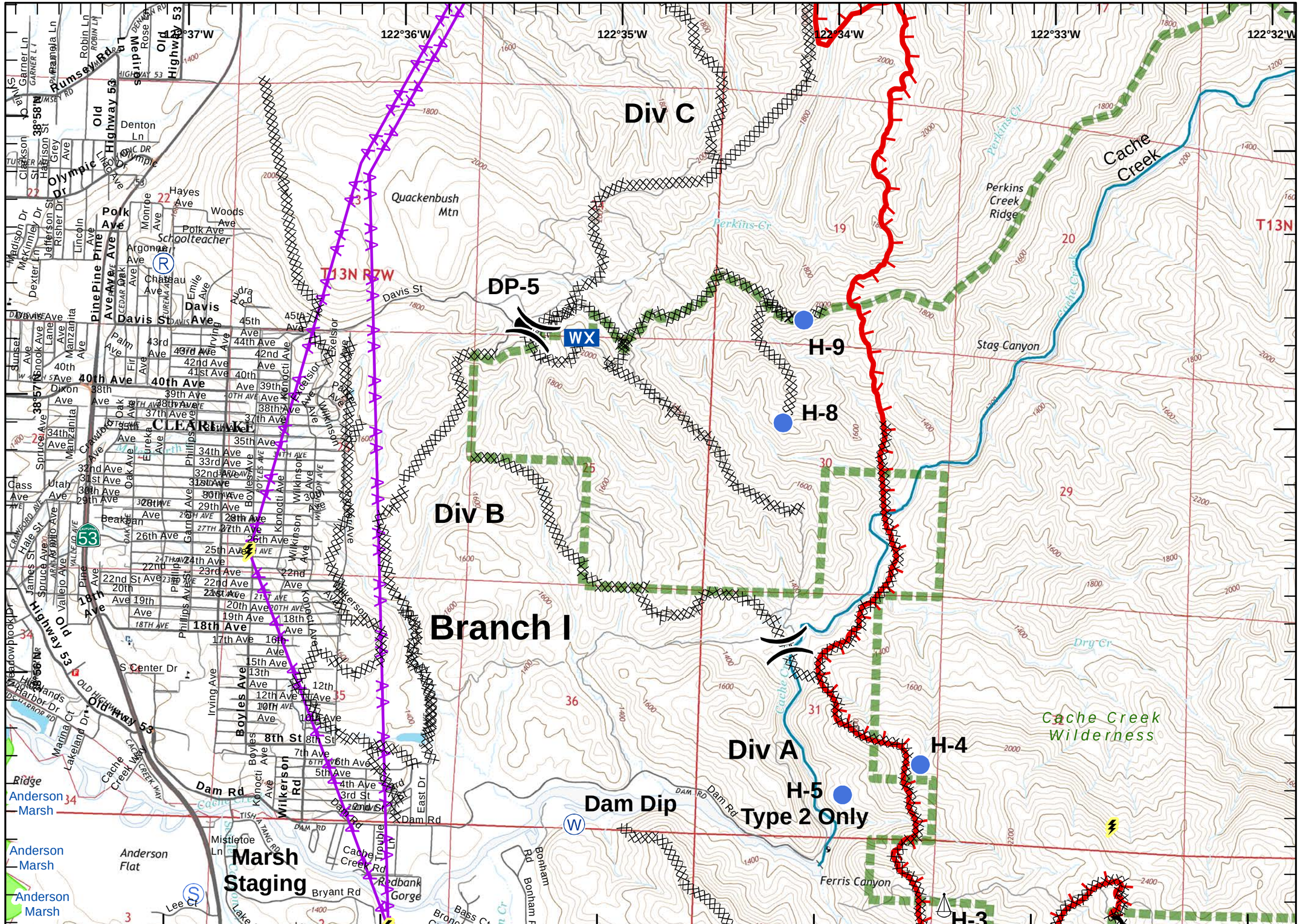

IAP MAP

Rocky Incident
CA-LNU-006984
August 6, 2015
0700-0700
NAD 83

)(Division
][Branch
Drop Point
Completed Line
H - H - Hand Line
Uncontrolled Fire Edge
Completed Dozer Line
Proposed Dozer Line
Transmission Lines
Cash Creek Wilderness
Substations
Communication Tower Repeater
Dip Sites
Helispot
Staging Area
Sling Site
WX Mobile Weather Unit
Fuel Station

1	2			
3	4	5		
6	7	8	9	
10	11	12	13	
14	15	16	17	
18	19	20	21	
		22		

N W E S

Miles
0 0.125 0.25 0.5

1:24,000

Postler
August 06, 2015
0110

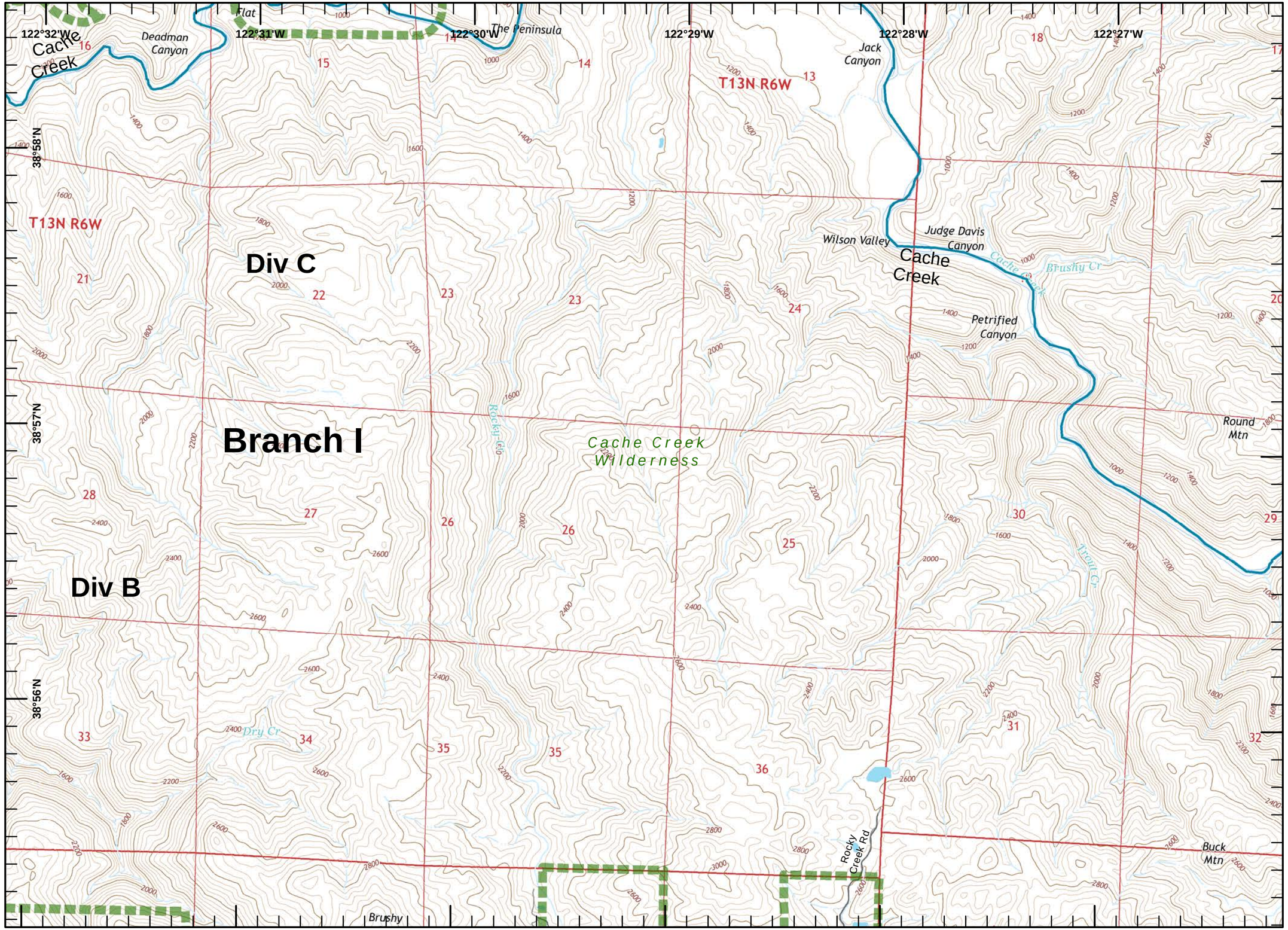

IAP MAP

Rocky Incident
CA-LNU-006984
August 6, 2015
0700-0700
NAD 83

-)(Division
-][Branch
- ● Drop Point
- — Completed Line
- H - H - Hand Line
- Uncontrolled Fire Edge
- Completed Dozer Line
- Proposed Dozer Line
- AA Transmission Lines
- Cash Creek Wilderness
- Substations
- Ⓡ Communication Tower Repeater
- Ⓦ Dip Sites
- Helispot
- Ⓢ Staging Area
- Sling Site
- WX Mobile Weather Unit
- Fuel Station

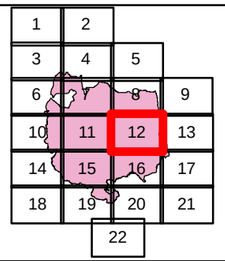

N
W E
S

Miles
0 0.125 0.25 0.5

1:24,000

Postler
August 06, 2015
0110

IAP MAP

Rocky Incident
CA-LNU-006984
August 6, 2015
0700-0700
NAD 83

- Division
- Branch
- Drop Point
- Completed Line
- Hand Line
- Uncontrolled Fire Edge
- Completed Dozer Line
- Proposed Dozer Line
- Transmission Lines
- Cash Creek Wilderness
- Substations
- Communication Tower Repeater
- Dip Sites
- Helispot
- Staging Area
- Sling Site
- Mobile Weather Unit
- Fuel Station

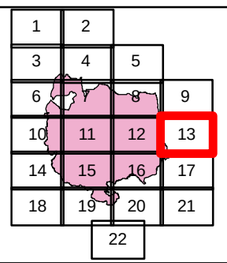

N
W E
S

Miles
0 0.125 0.25 0.5

1:24,000

Postler
August 06, 2015
0110

Branch III

Div L

T13N R4W

122°20'W 122°19'W 122°18'W 122°17'W 122°16'W 122°15'W

38°58'N 38°57'N 38°56'N

South Jackson Canyon
Shale Spring Canyon
Thompson Canyon
Holsten Canyon
Holsten Canyon
Cortina Ridge
Manzanita Cr
Glascock Spring
Anderson Mtn
Bullshead Canyon
Pocket Canyon
Cortina Cr
Billys Hill
Olgert Canyon
Little Sulphur Spring
Lytle Mtn
Little Sulphur Canyon
Palmer Canyon
Bear Cr
Sand Cr
Cache Creek
Cache Creek
Cache Creek
Sand Creek Rd
SAND CREEK RD
Cold Spring
4WD Road
16

IAP MAP

Rocky Incident
CA-LNU-006984
August 6, 2015
0700-0700
NAD 83
Page 14 of 22

- Division
- Branch
- Drop Point
- Completed Line
- Hand Line
- Uncontrolled Fire Edge
- Completed Dozer Line
- Proposed Dozer Line
- Transmission Lines
- Cash Creek Wilderness
- Substations
- Communication Tower Repeater
- Dip Sites
- Helispot
- Staging Area
- Sling Site
- Mobile Weather Unit
- Fuel Station

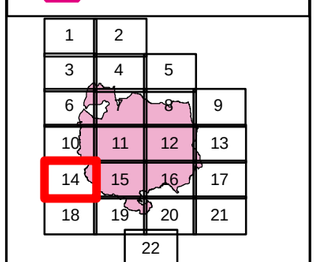

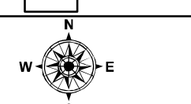

Miles
0 0.125 0.25 0.5

1:24,000

Postler
August 06, 2015
0110

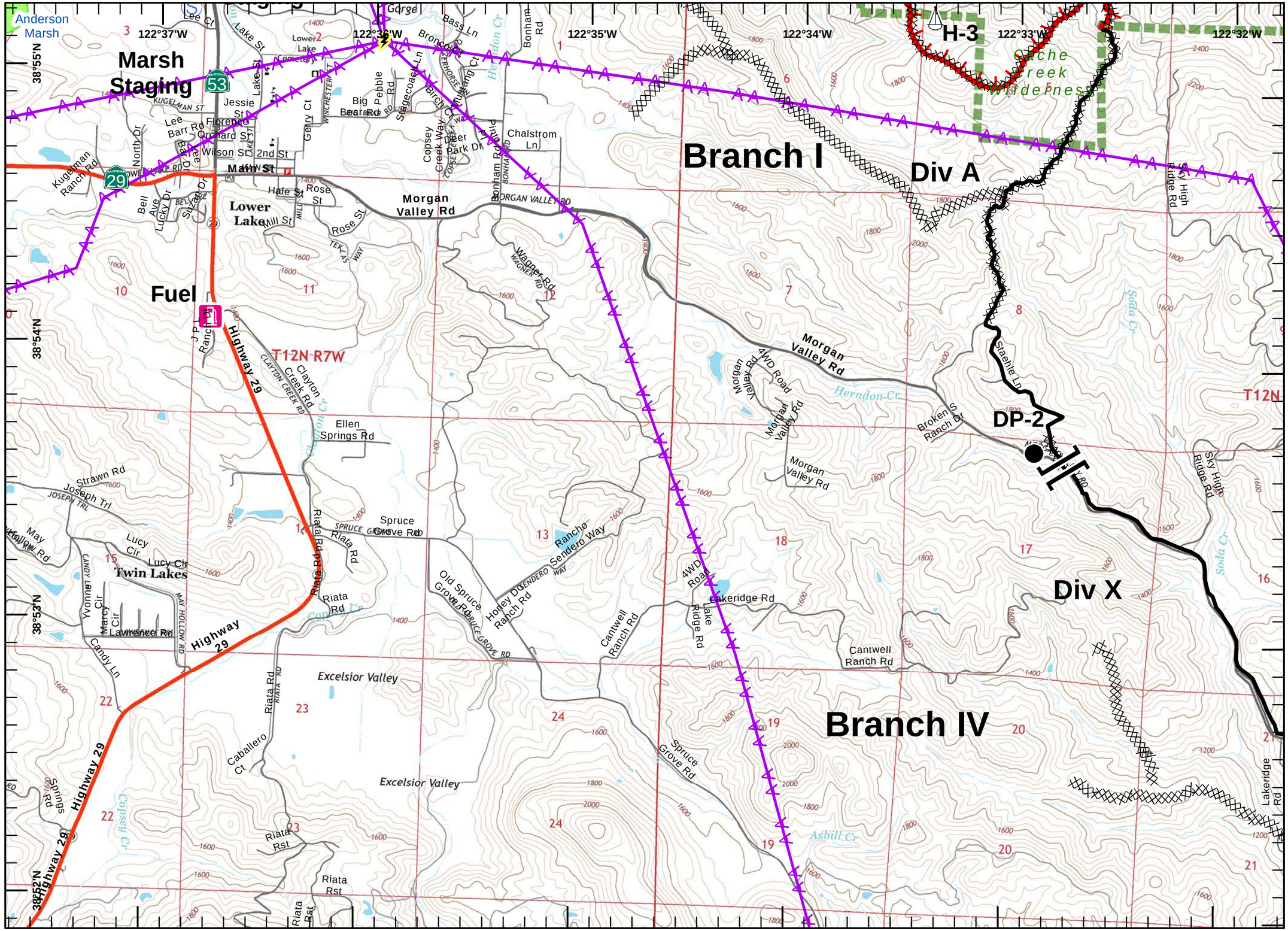

IAP MAP

Rocky Incident
CA-LNU-006984
August 6, 2015
0700-0700
NAD 83

- Division
- Branch
- Drop Point
- Completed Line
- Hand Line
- Uncontrolled Fire Edge
- Completed Dozer Line
- Proposed Dozer Line
- Transmission Lines
- Cash Creek Wilderness
- Substations
- Communication Tower Repeater
- Dip Sites
- Helispot
- Staging Area
- Sling Site
- Mobile Weather Unit
- Fuel Station

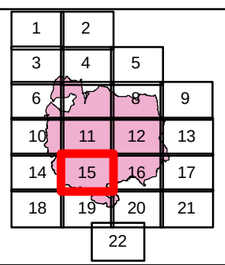

N
W E
S

Miles
0 0.125 0.25 0.5

1:24,000

Postler
August 06, 2015
0110

122°32'W 122°31'W 122°30'W 122°29'W 122°28'W 122°27'W
38°55'N 38°54'N 38°53'N 38°52'N

Cache Creek Wilderness
Brushy Sky High
Sky High
Rocky Cr
Rocky Creek Rd
DP-30
DP-1
H-PG&E
T12N R6W
Sky High Ridge Rd
Sloan Ranch Rd
MORGAN VALLEY RD
Morgan Valley Rd
Lakeridge Rd
BUTTE ROCK RANCH RD
Grizzly Peak
Palmer Cr
Branch IV
Div X
Div R

IAP MAP

Rocky Incident
CA-LNU-006984
August 6, 2015
0700-0700
NAD 83
Page 16 of 22

- Division
- Branch
- Drop Point
- Completed Line
- Hand Line
- Uncontrolled Fire Edge
- Completed Dozer Line
- Proposed Dozer Line
- Transmission Lines
- Cash Creek Wilderness
- Substations
- Communication Tower Repeater
- Dip Sites
- Helispot
- Staging Area
- Sling Site
- Mobile Weather Unit
- Fuel Station

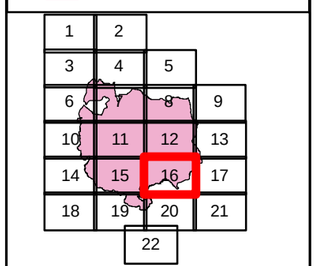

N
W E
S

Miles
0 0.125 0.25 0.5

1:24,000

Postler
August 06, 2015
0111

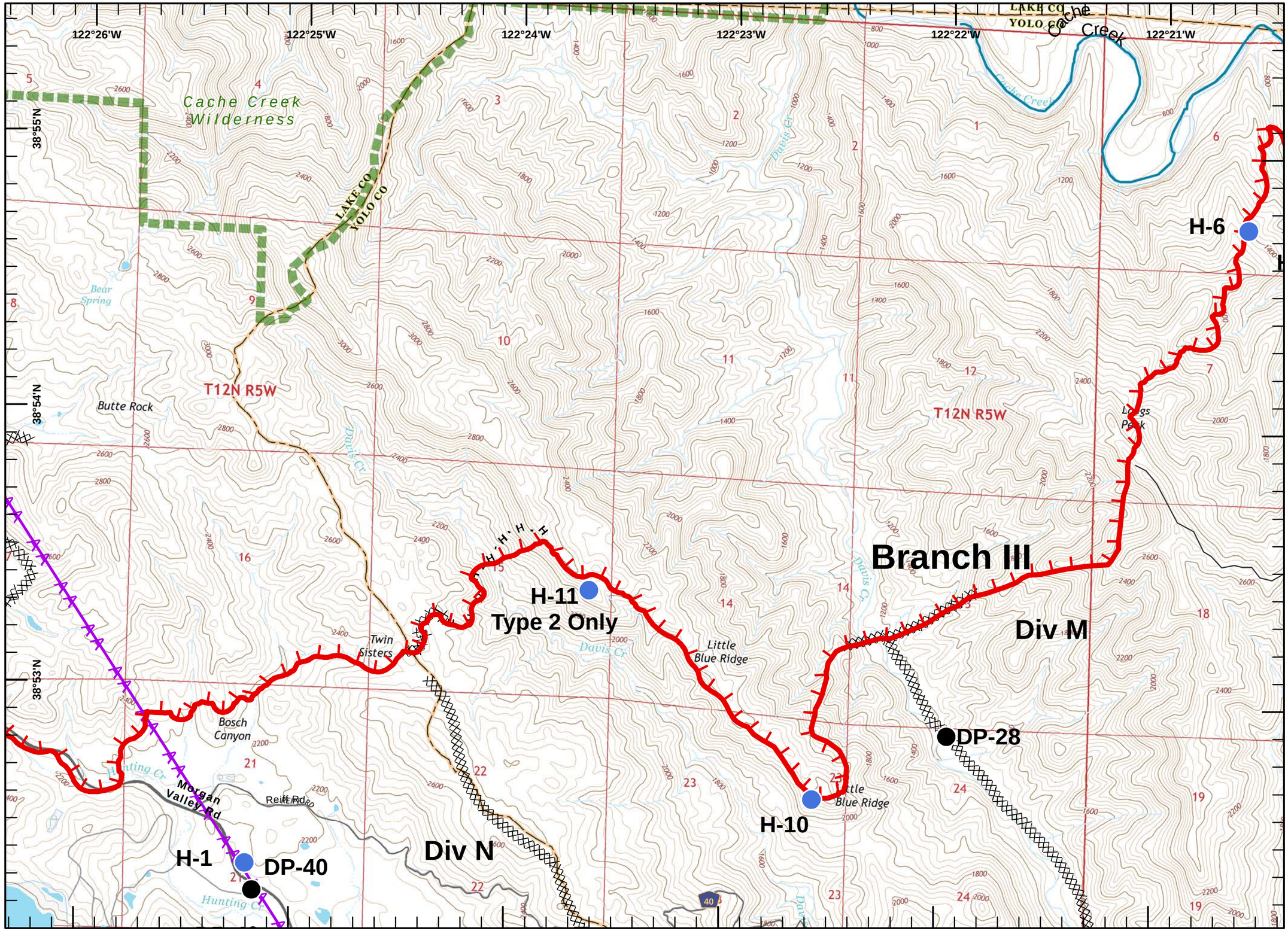

IAP MAP

Rocky Incident
CA-LNU-006984
August 6, 2015
0700-0700
NAD 83
Page 17 of 22

- Division
- Branch
- Drop Point
- Completed Line
- Hand Line
- Uncontrolled Fire Edge
- Completed Dozer Line
- Proposed Dozer Line
- Transmission Lines
- Cash Creek Wilderness
- Substations
- Communication Tower Repeater
- Dip Sites
- Helispot
- Staging Area
- Sling Site
- Mobile Weather Unit
- Fuel Station

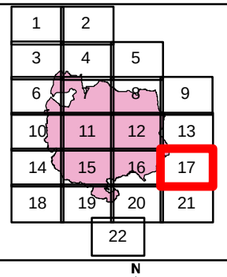

N
W E
S

Miles
0 0.125 0.25 0.5

1:24,000

Postler
August 06, 2015
0111

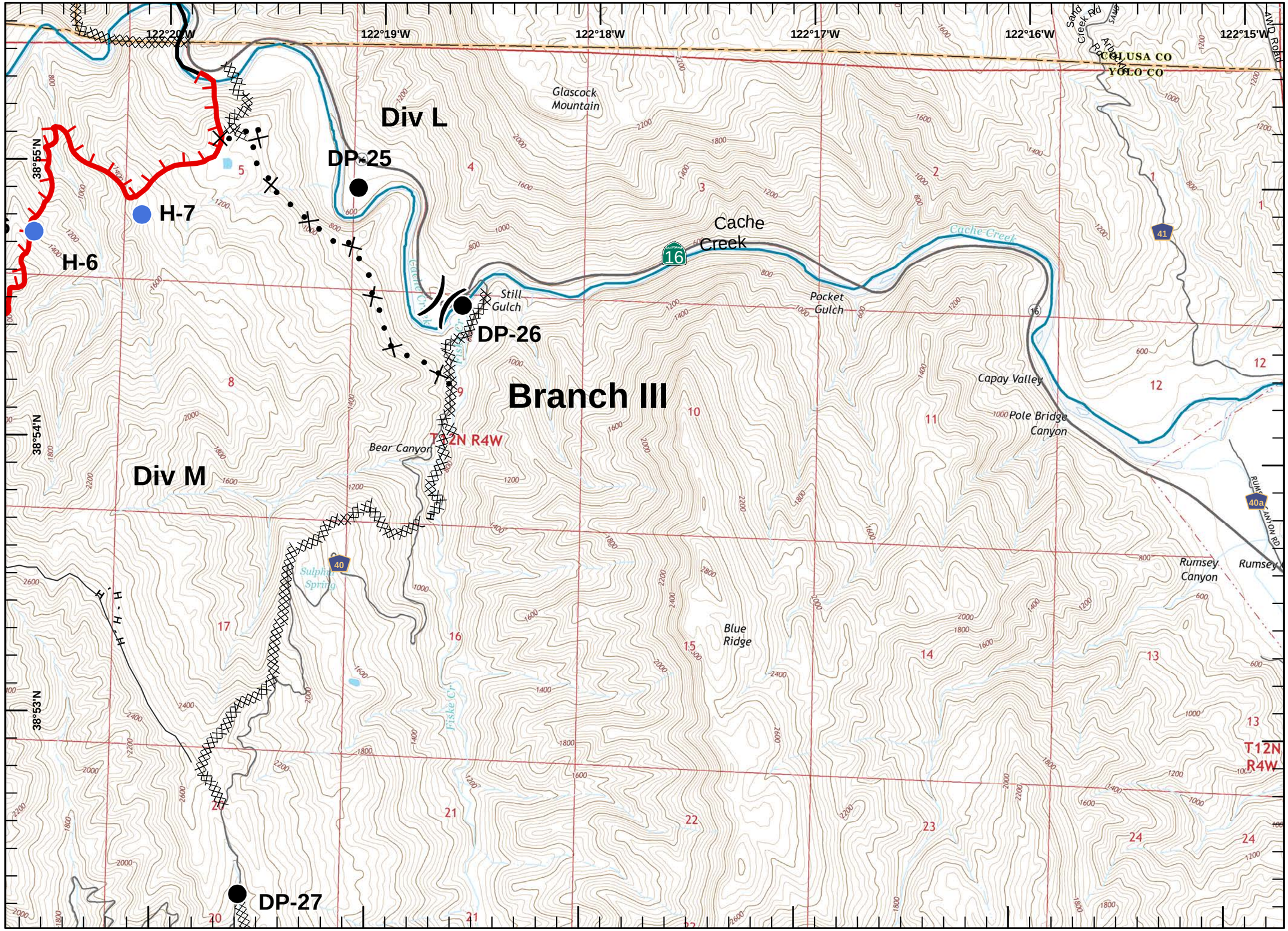

IAP MAP

Rocky Incident
CA-LNU-006984
August 6, 2015
0700-0700
NAD 83
Page 18 of 22

- Division
- Branch
- Drop Point
- Completed Line
- Hand Line
- Uncontrolled Fire Edge
- Completed Dozer Line
- Proposed Dozer Line
- Transmission Lines
- Cash Creek Wilderness
- Substations
- Communication Tower Repeater
- Dip Sites
- Helispot
- Staging Area
- Sling Site
- Mobile Weather Unit
- Fuel Station

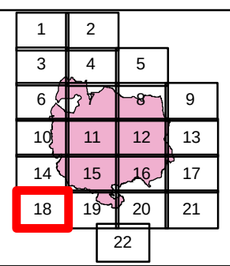

N
W E
S

Miles
0 0.125 0.25 0.5

1:24,000

Postler
August 06, 2015
0111

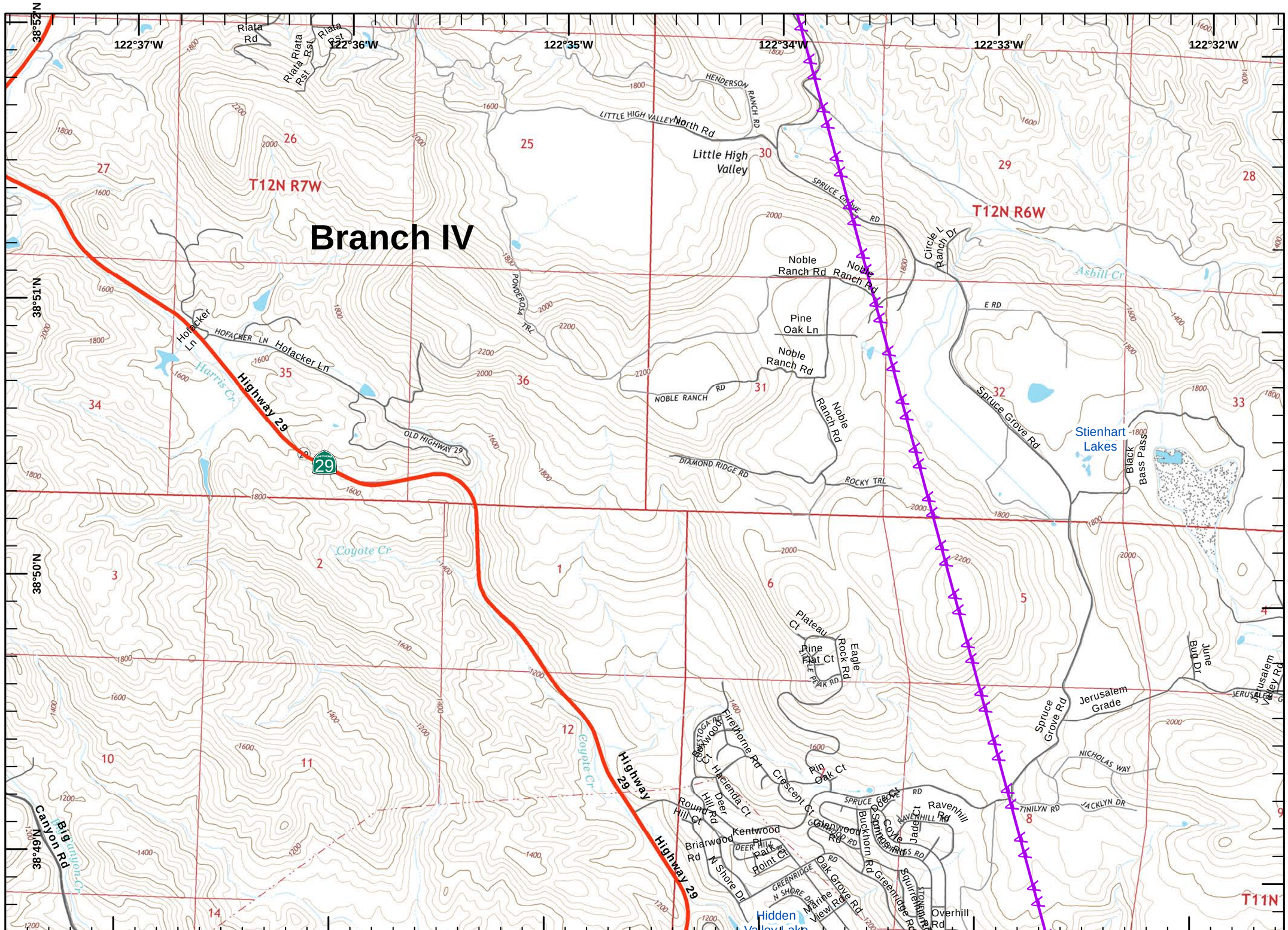

IAP MAP

Rocky Incident
CA-LNU-006984
August 6, 2015
0700-0700
NAD 83

-)(Division
-][Branch
- Drop Point
- Completed Line
- H - H - Hand Line
- Uncontrolled Fire Edge
- Completed Dozer Line
- Proposed Dozer Line
- Transmission Lines
- Cash Creek Wilderness
- Substations
- Communication Tower Repeater
- Dip Sites
- Helispot
- Staging Area
- Sling Site
- WX Mobile Weather Unit
- Fuel Station

1	2			
3	4	5		
6	7	8	9	
10	11	12	13	
14	15	16	17	
18	19	20	21	
	22			

N W E S

Miles
0 0.125 0.25 0.5

1:24,000

Postler
August 06, 2015
0111

122°31'W 122°30'W 122°29'W 122°28'W 122°27'W
38°52'N 38°51'N 38°50'N 38°49'N

Div R
Branch IV
Div Q
H-2
Goldmine Dip
T12N R6W
T11N R6W
Petticoat Mtn
Jim Dollar Mtn
Bishop Mtn
Palmer Cr
Soda Cr
Norman Springs
Jericho Cr
Gunther Cr
Lakeridge Rd
Black Bass Pass
Canyon Rd
CANYON RD
Jerusalem Valley Rd
JERUSALEM GRADE
Quarterhorse Ln
W Jerusalem Rd
Riverview Dr
Jerusalem Grade
Daly Pl
DALY PL
Jerusalem Valley
Jericho Valley
Jerusalem Rd

IAP MAP

Rocky Incident
CA-LNU-006984
August 6, 2015
0700-0700
NAD 83
Page 20 of 22

- Division
- Branch
- Drop Point
- Completed Line
- Hand Line
- Uncontrolled Fire Edge
- Completed Dozer Line
- Proposed Dozer Line
- Transmission Lines
- Cash Creek Wilderness
- Substations
- Communication Tower Repeater
- Dip Sites
- Helispot
- Staging Area
- Sling Site
- Mobile Weather Unit
- Fuel Station

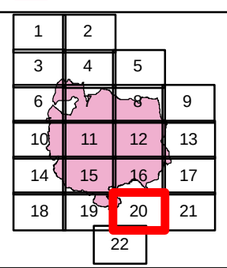

N
W E
S

Miles
0 0.125 0.25 0.5

1:24,000

Postler
August 06, 2015
0111

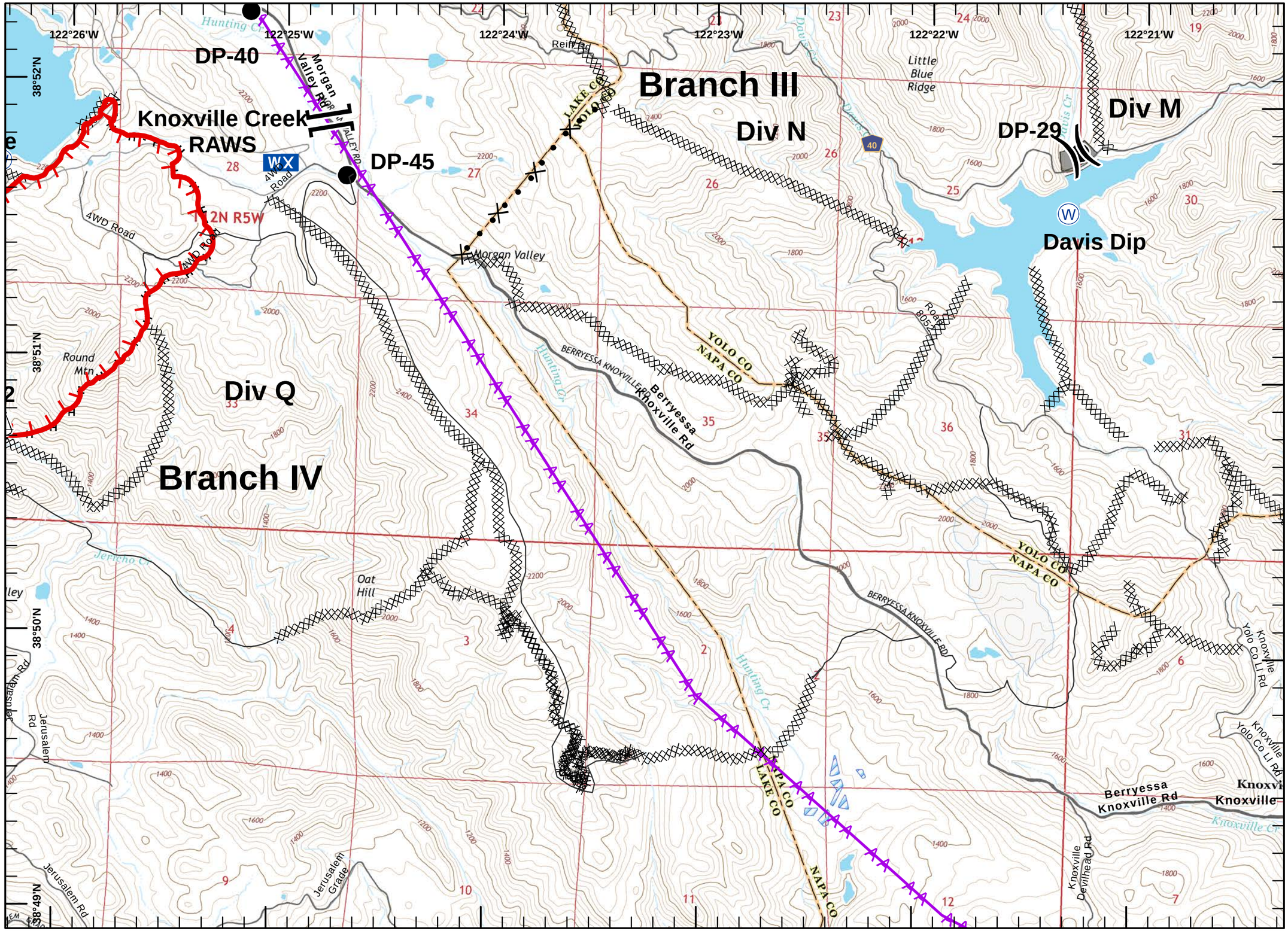

IAP MAP

Rocky Incident
CA-LNU-006984
August 6, 2015
0700-0700
NAD 83
Page 21 of 22

- Division
- Branch
- Drop Point
- Completed Line
- Hand Line
- Uncontrolled Fire Edge
- Completed Dozer Line
- Proposed Dozer Line
- Transmission Lines
- Cash Creek Wilderness
- Substations
- Communication Tower Repeater
- Dip Sites
- Helispot
- Staging Area
- Sling Site
- Mobile Weather Unit
- Fuel Station

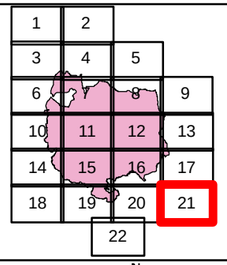

N
W E
S

Miles
0 0.125 0.25 0.5

1:24,000

Postler
August 06, 2015
0111

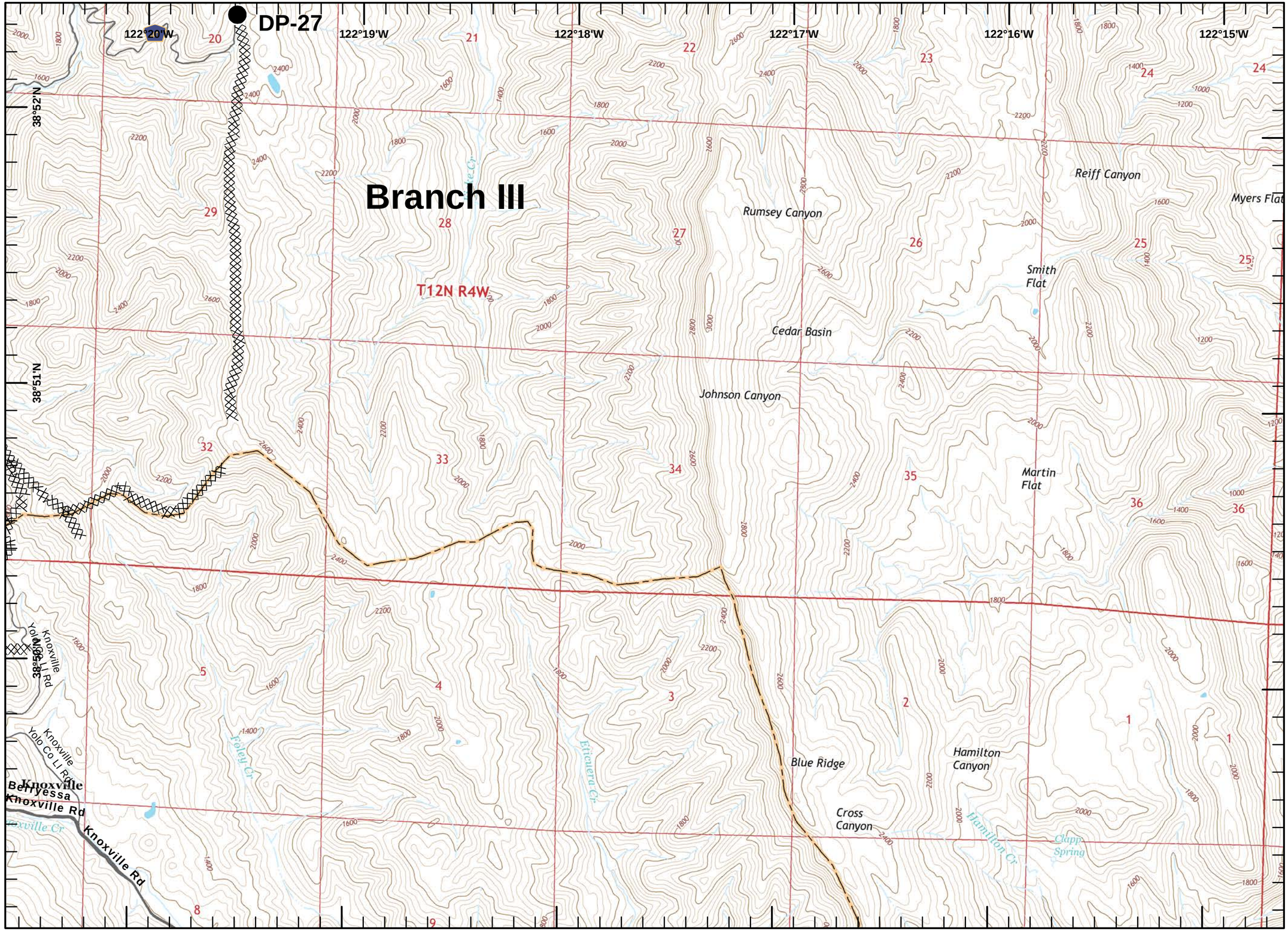

IAP MAP

Rocky Incident
CA-LNU-006984
August 6, 2015
0700-0700
NAD 83

-)(Division
-][Branch
- Drop Point
- Completed Line
- H - H - Hand Line
- Uncontrolled Fire Edge
- Completed Dozer Line
- Proposed Dozer Line
- Transmission Lines
- Cash Creek Wilderness
- Substations
- Ⓡ Communication Tower Repeater
- Ⓦ Dip Sites
- Helispot
- Ⓢ Staging Area
- Sling Site
- WX Mobile Weather Unit
- Fuel Station

1	2			
3	4	5		
6	7	8	9	
10	11	12	13	
14	15	16	17	
18	19	20	21	
		22		

N W E S

Miles
0 0.125 0.25 0.5

1:24,000

Postler
August 06, 2015
0112

122°28'W 122°27'W 122°26'W 122°25'W 122°24'W 122°23'W
38°49'N 38°48'N 38°47'N 38°46'N

Jerusalem Rd
JERUSALEM GRADE
John Thomas Cr
Jerusalem Dip
JEEP TRL
T11N R5W
4WD Road
Jerusalem Glade
JERUSALEM GRADE
Paradise Valley
Jericho Cr
Dunnigan Hill
Hunting Cr
Putah Creek
Putah Cr
The Cedars
LAKE CO
NAPA CO
Cedar Cr
Pocock Cr
Amel Lake
Bucksnort Cr
Noyes Ranch Rd
Butcherknife Cr
GRANGE RD