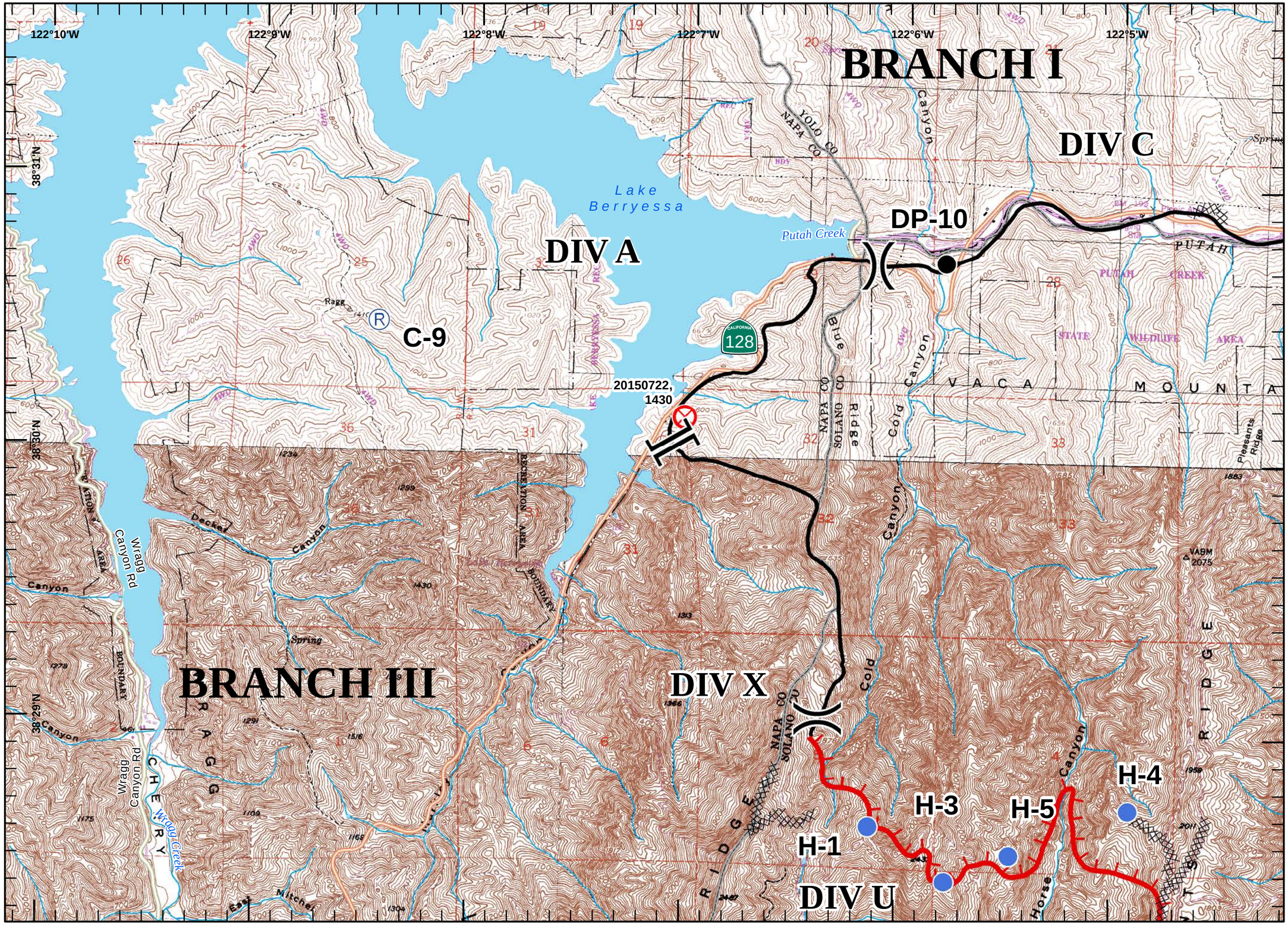

IAP Map
Wragg Incident
CA-LNU 006678
July 28, 2015
6,591 Acres
Nad 83
Page 1

Legend

-)(Division
-][Branch
- Drop Point
- Fire Origin
- Helispot
- Repeater
- Completed Line
- Completed Dozer Line
- Uncontrolled Fire Edge

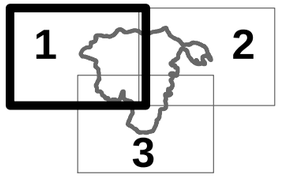

Miles

0 0.25 0.5

Team 6 GIS
July 27, 2015
1851 Hours

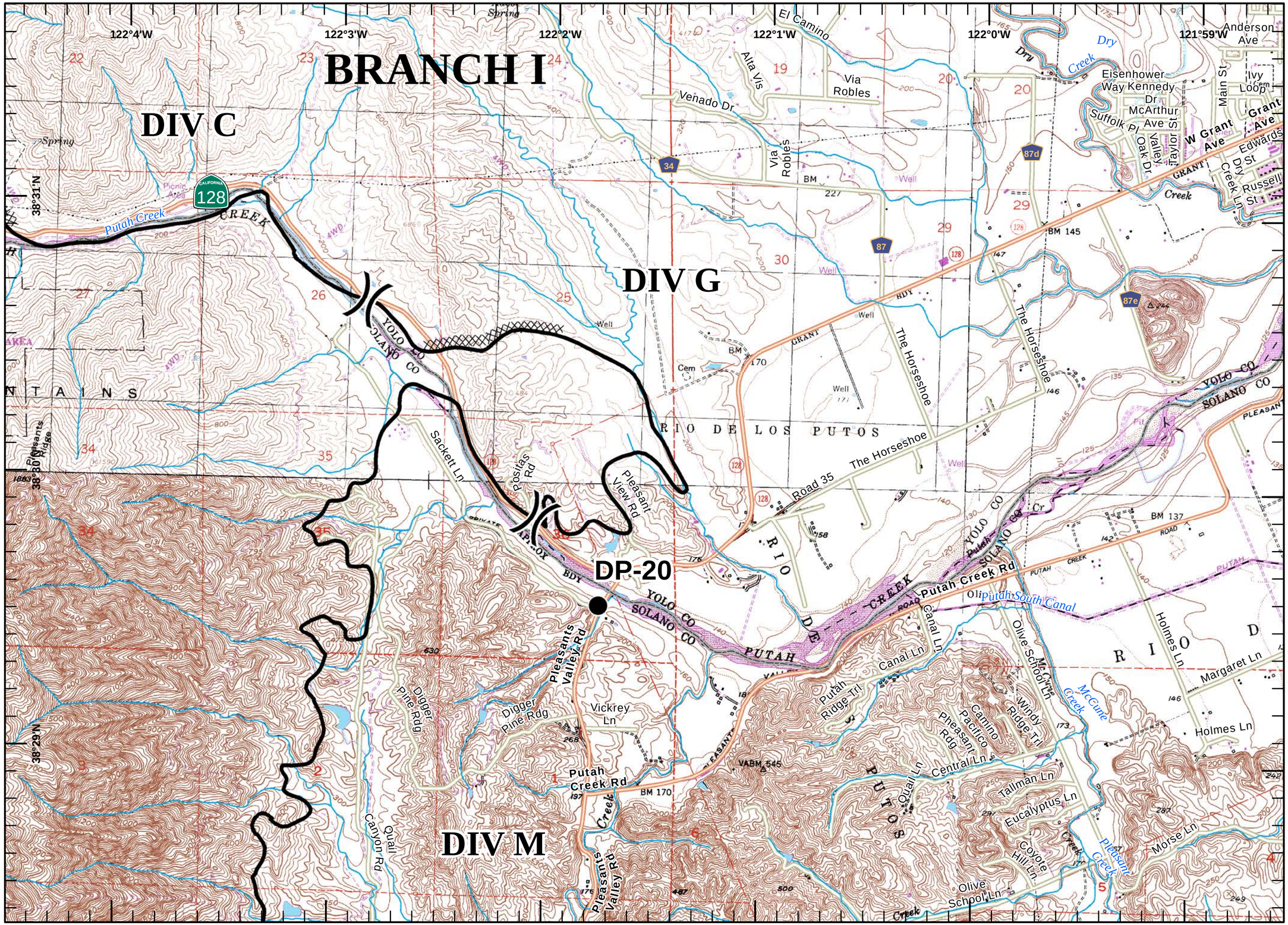

IAP Map
Wragg Incident
CA-LNU 006678
July 28, 2015
6,591 Acres
Nad 83
Page 2

Legend

- Division
- Branch
- Drop Point
- Fire Origin
- Helispot
- Repeater
- Completed Line
- Completed Dozer Line
- Uncontrolled Fire Edge

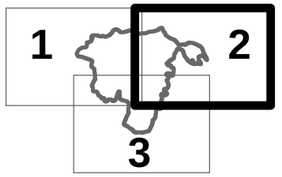

Miles

0 0.25 0.5

Team 6 GIS
July 27, 2015
1851 Hours

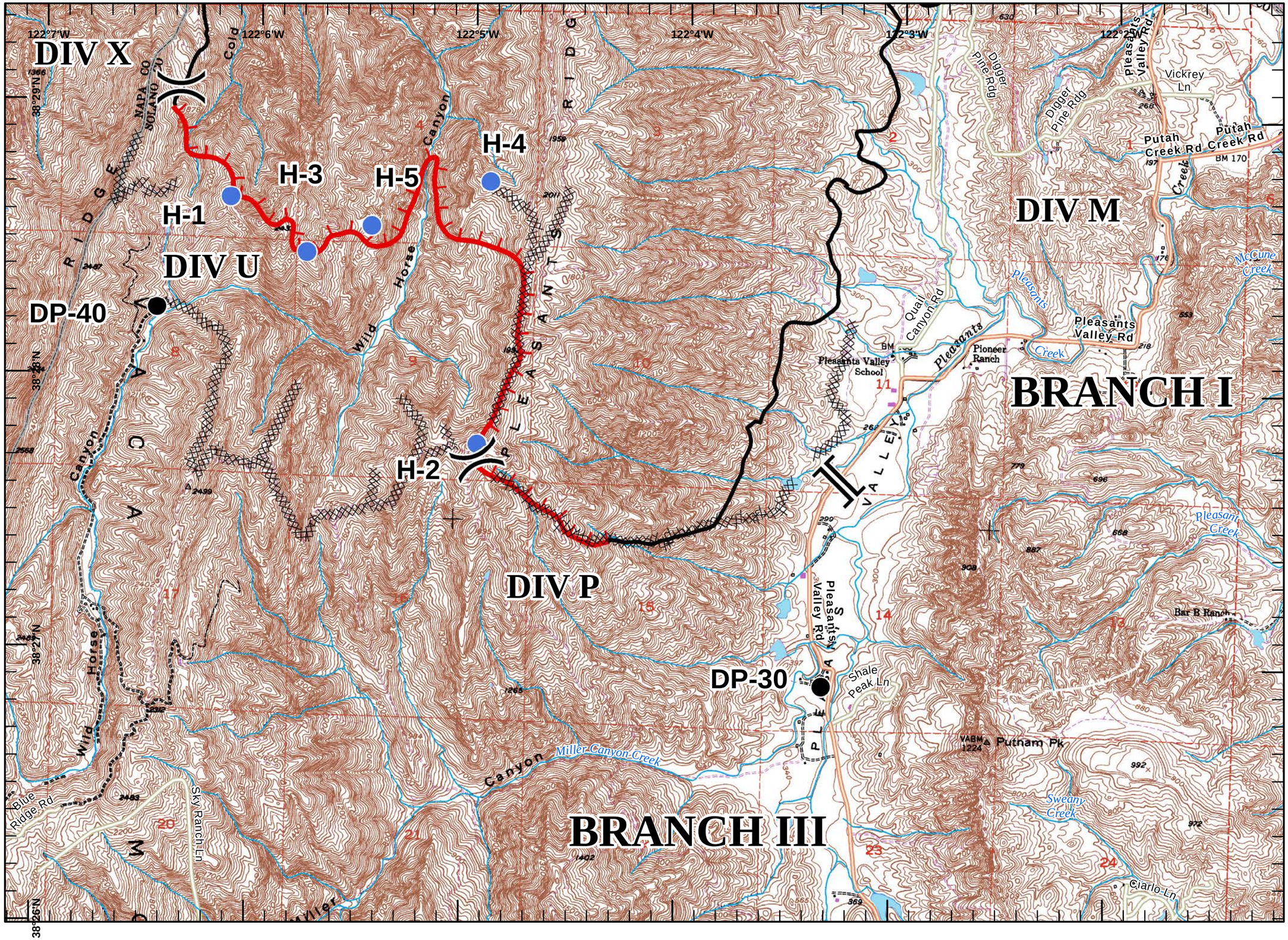

IAP Map
Wragg Incident
CA-LNU 006678
July 28, 2015
6,591 Acres
Nad 83
Page 3

Legend

-)(Division
-][Branch
- Drop Point
- Fire Origin
- Helispot
- Repeater
- Completed Line
- Completed Dozer Line
- Uncontrolled Fire Edge

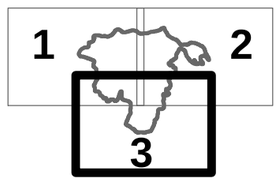

Miles

0 0.25 0.5

Team 6 GIS
July 27, 2015
1851 Hours