Humboldt Complex
CA-HUU-005606
August 15, 2015

IAP Map

- Division
- Access Road
- Unimproved Roads
- Active
- Contained
- Contained Spot Fire
- Safety Zone
- Water Source
- Drop Point
- Helispot
- Medivac Site
- Fire Station
- Destroyed Outbuilding
- Uncontrolled Fire Edge
- Completed Dozer Line
- Completed Line
- H - HHand Line
- R - Road as Completed Line
- Proposed Dozer Line
- Planned Secondary Line
- Wilderness
- State
- Federal

Page 1

1:24,000

Ingram/O'Dwyer
NAD 83

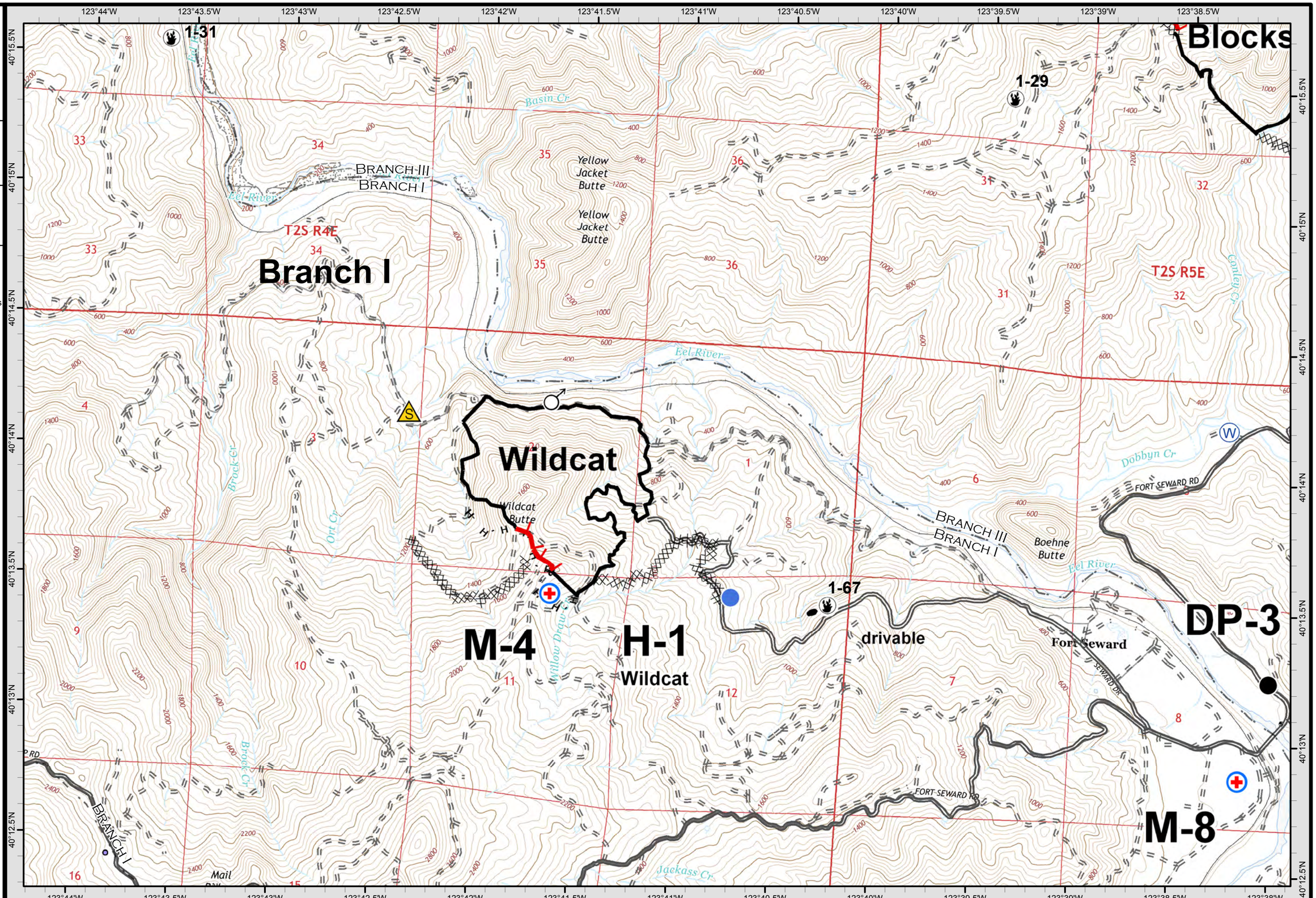

Humboldt Complex
CA-HUU-005606
August 15, 2015

IAP Map

- Division
- Access Road
- Unimproved Roads
- Active
- Contained
- Contained Spot Fire
- Safety Zone
- Water Source
- Drop Point
- Helispot
- Medivac Site
- Fire Station
- Destroyed Outbuilding
- Uncontrolled Fire Edge
- Completed Dozer Line
- Completed Line
- H - HHand Line
- R - Road as Completed Line
- Proposed Dozer Line
- Planned Secondary Line
- Wilderness
- State
- Federal

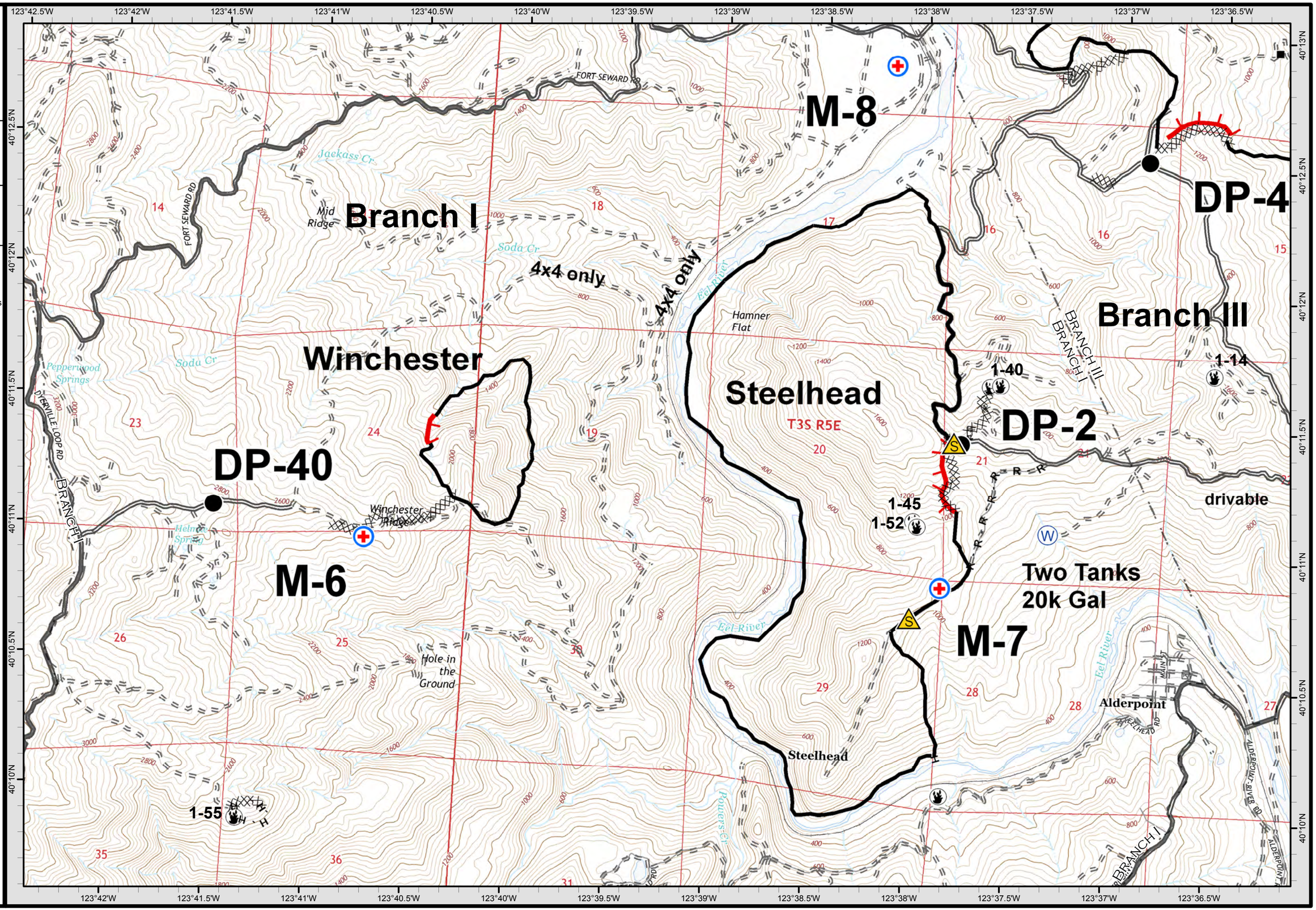

Page 2

1:24,000

Ingram/O'Dwyer
NAD 83

Humboldt Complex
CA-HUU-005606
August 15, 2015

IAP Map

- Division
- Access Road
- Unimproved Roads
- Active
- Contained
- Contained Spot Fire
- Safety Zone
- Water Source
- Drop Point
- Helispot
- Medivac Site
- Fire Station
- Destroyed Outbuilding
- Uncontrolled Fire Edge
- Completed Dozer Line
- Completed Line
- Hand Line
- Road as Completed Line
- Proposed Dozer Line
- Planned Secondary Line
- Wilderness
- State
- Federal

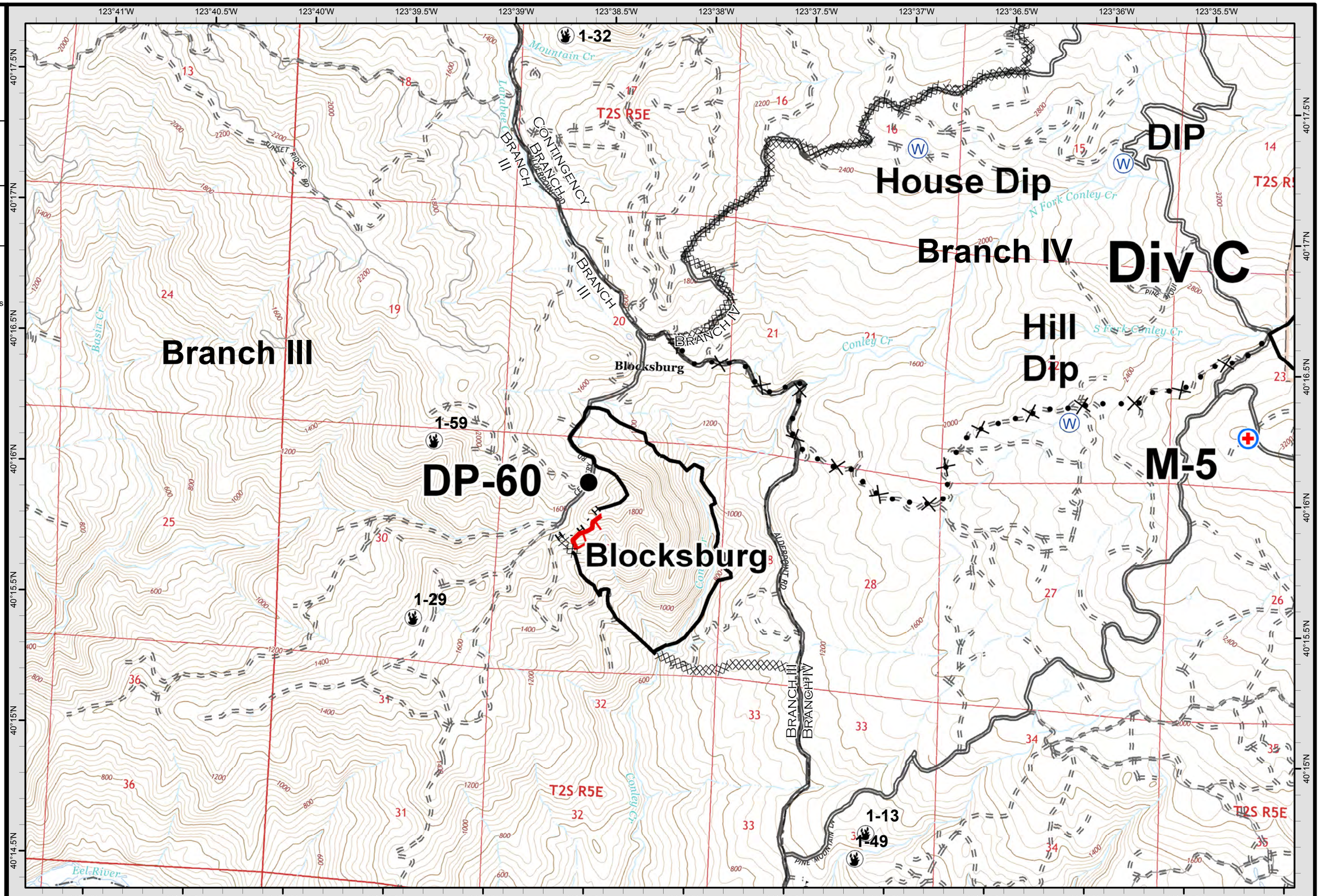

Page 3

1:24,000

Ingram/O'Dwyer
NAD 83

Humboldt Complex
CA-HUU-005606
August 15, 2015

IAP Map

- Division
- Access Road
- Unimproved Roads
- Active
- Contained
- Contained Spot Fire
- Safety Zone
- Water Source
- Drop Point
- Helispot
- Medivac Site
- Fire Station
- Destroyed Outbuilding
- Uncontrolled Fire Edge
- Completed Dozer Line
- Completed Line
- H - HHand Line
- R - Road as Completed Line
- Proposed Dozer Line
- Planned Secondary Line
- Wilderness
- State
- Federal

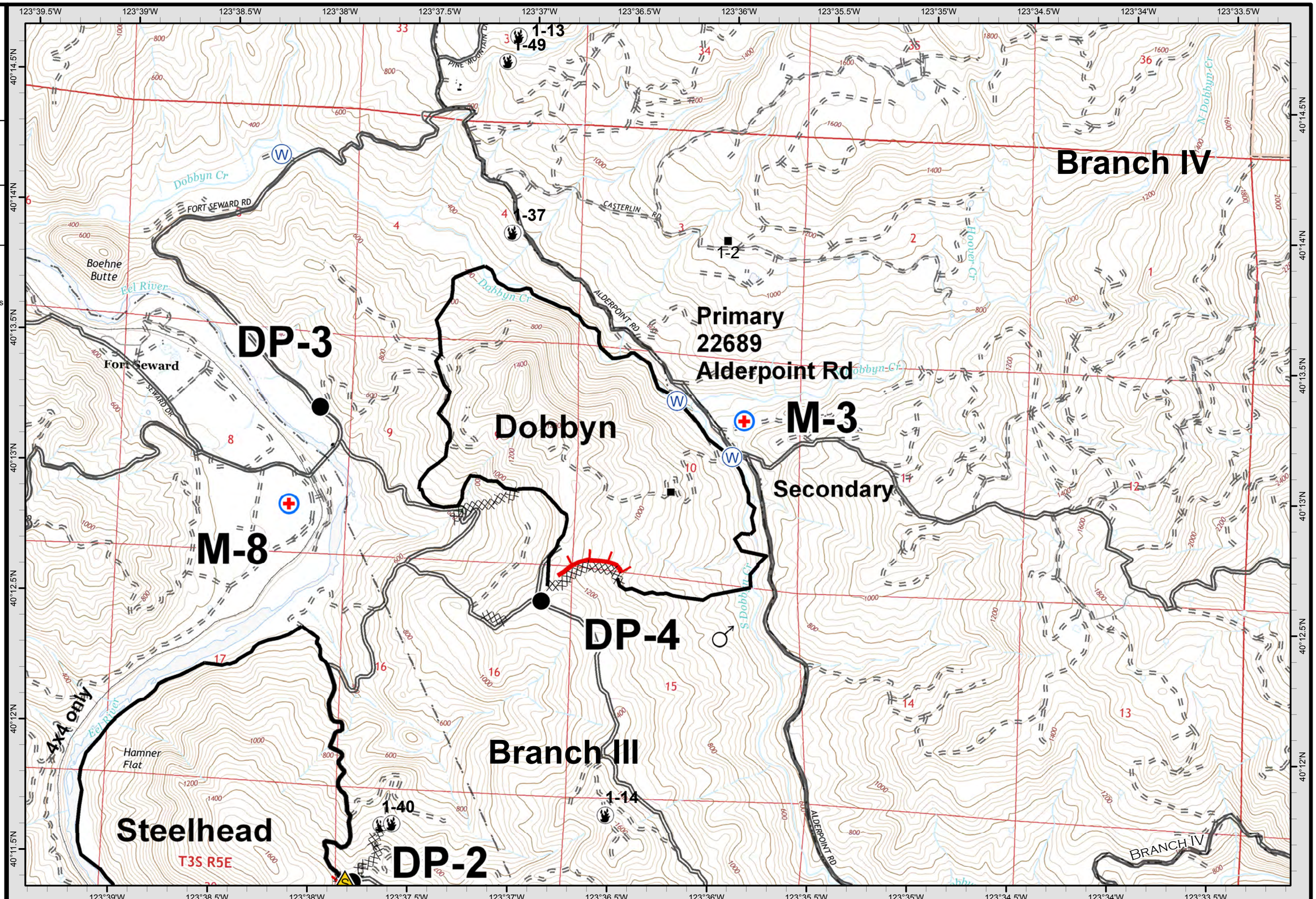

Page 4

1:24,000

Ingram/O'Dwyer
NAD 83

Humboldt Complex
CA-HUU-005606
August 15, 2015

IAP Map

- Division
- Access Road
- Unimproved Roads
- Active
- Contained
- Contained Spot Fire
- Safety Zone
- Water Source
- Drop Point
- Helispot
- Medivac Site
- Fire Station
- Destroyed Outbuilding
- Uncontrolled Fire Edge
- Completed Dozer Line
- Completed Line
- H - HHand Line
- R - Road as Completed Line
- Proposed Dozer Line
- Planned Secondary Line
- Wilderness
- State
- Federal

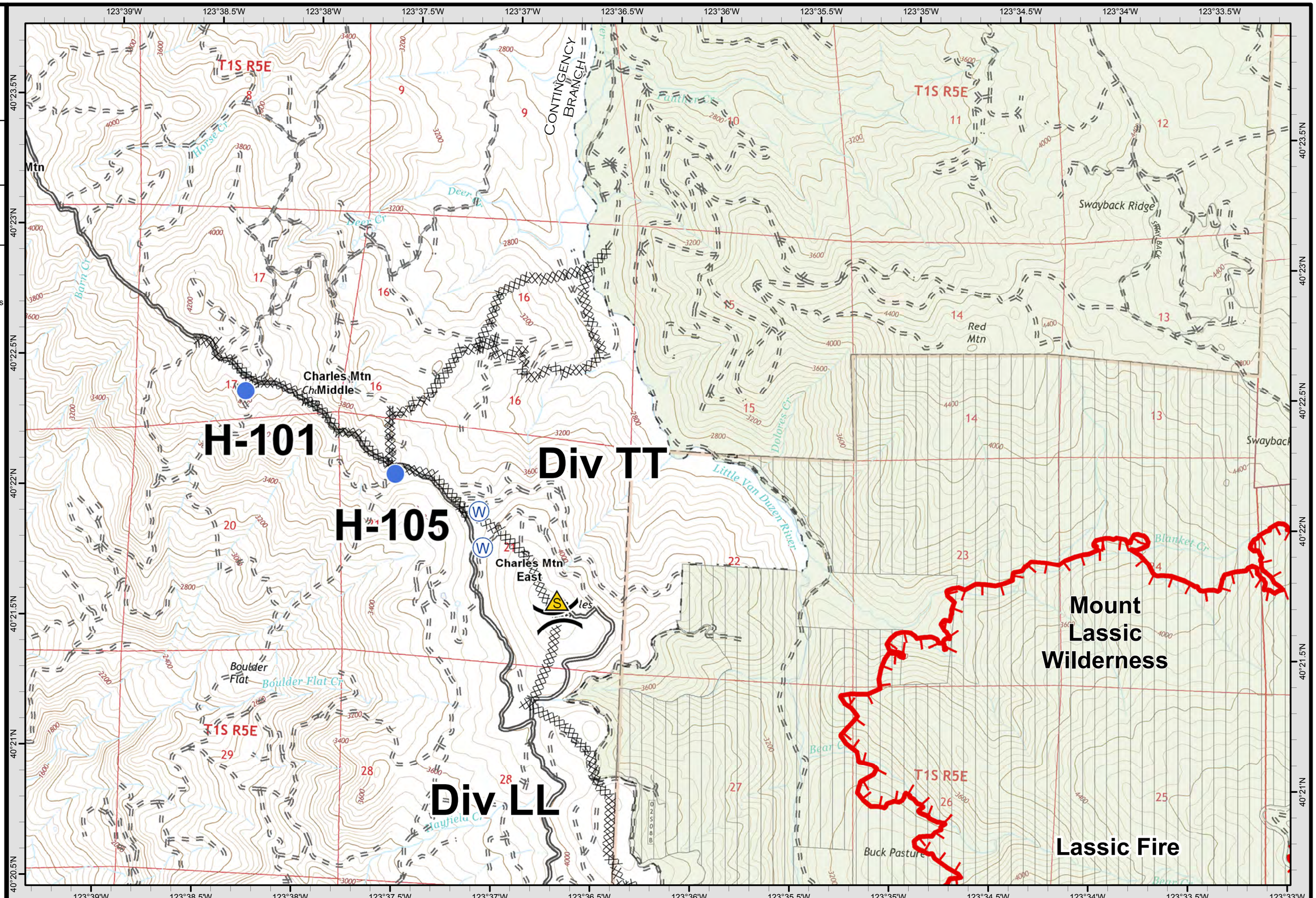

Page 5

1:24,000

Ingram/O'Dwyer
NAD 83

Humboldt Complex
CA-HUU-005606
August 15, 2015

IAP Map

- Division
- Access Road
- Unimproved Roads
- Active
- Contained
- Contained Spot Fire
- Safety Zone
- Water Source
- Drop Point
- Helispot
- Medivac Site
- Fire Station
- Destroyed Outbuilding
- Uncontrolled Fire Edge
- Completed Dozer Line
- Completed Line
- H - HHand Line
- R - Road as Completed Line
- Proposed Dozer Line
- Planned Secondary Line
- Wilderness
- State
- Federal

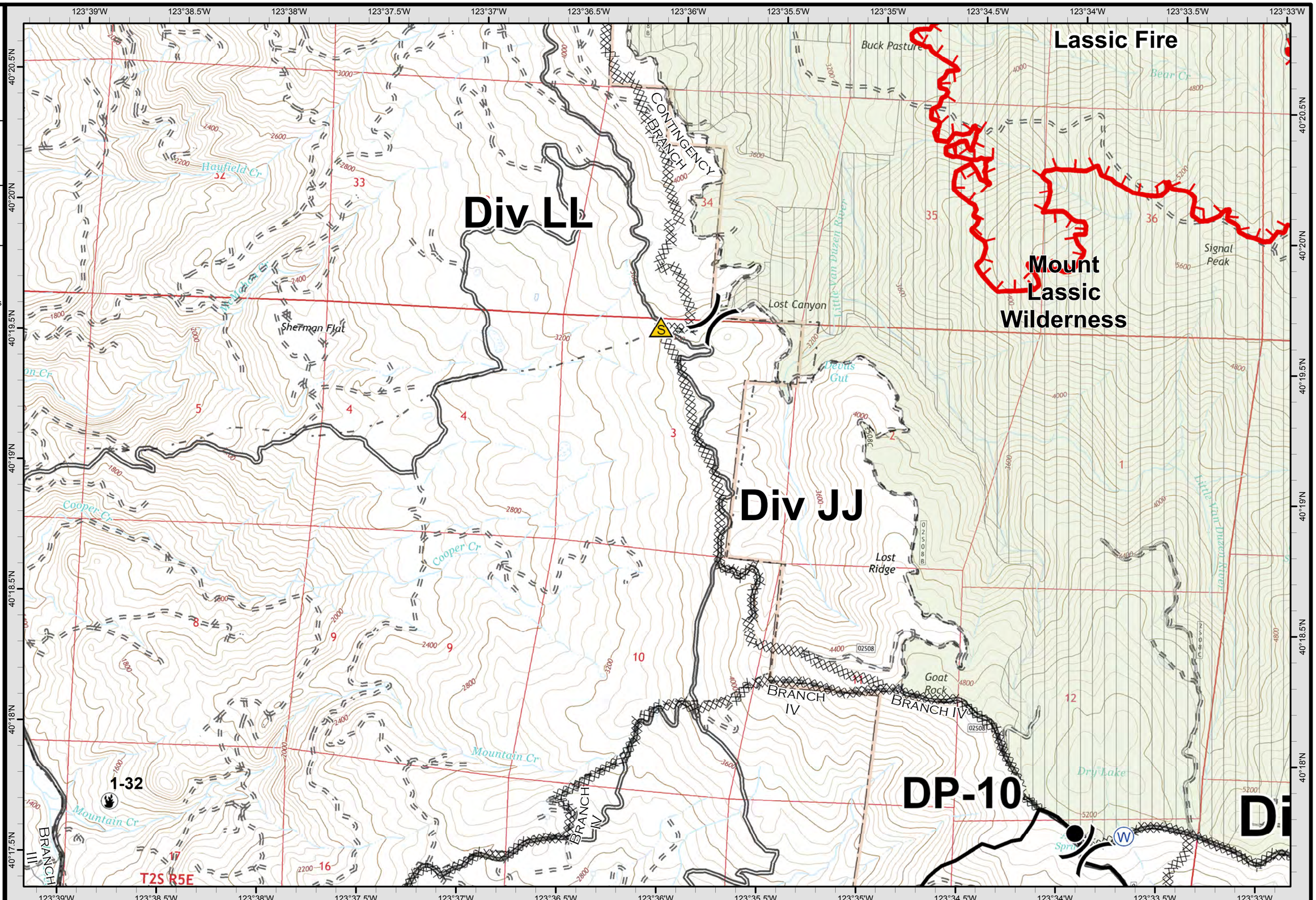

Page 6

1:24,000

Ingram/O'Dwyer
NAD 83

Humboldt Complex
CA-HUU-005606
August 15, 2015

IAP Map

- Division
- Access Road
- Unimproved Roads
- Active
- Contained
- Contained Spot Fire
- Safety Zone
- Water Source
- Drop Point
- Helispot
- Medivac Site
- Fire Station
- Destroyed Outbuilding
- Uncontrolled Fire Edge
- Completed Dozer Line
- Completed Line
- H - HHand Line
- R - Road as Completed Line
- Proposed Dozer Line
- Planned Secondary Line
- Wilderness
- State
- Federal

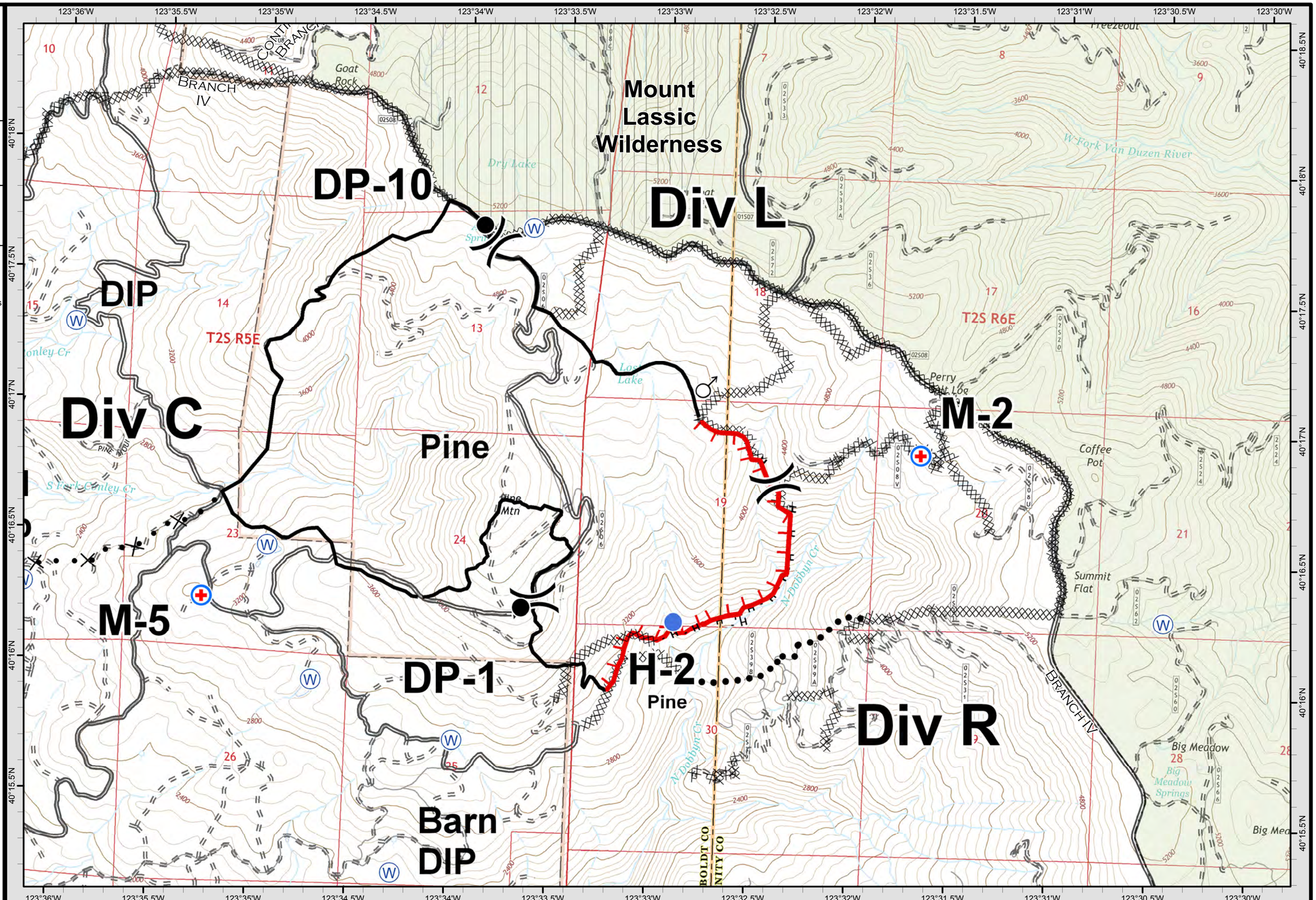

Page 7

1:24,000

Ingram/O'Dwyer
NAD 83

Humboldt Complex
CA-HUU-005606
August 15, 2015

IAP Map

- Division
- Access Road
- Unimproved Roads
- Active
- Contained
- Contained Spot Fire
- Safety Zone
- Water Source
- Drop Point
- Helispot
- Medivac Site
- Fire Station
- Destroyed Outbuilding
- Uncontrolled Fire Edge
- Completed Dozer Line
- Completed Line
- Hand Line
- Road as Completed Line
- Proposed Dozer Line
- Planned Secondary Line
- Wilderness
- State
- Federal

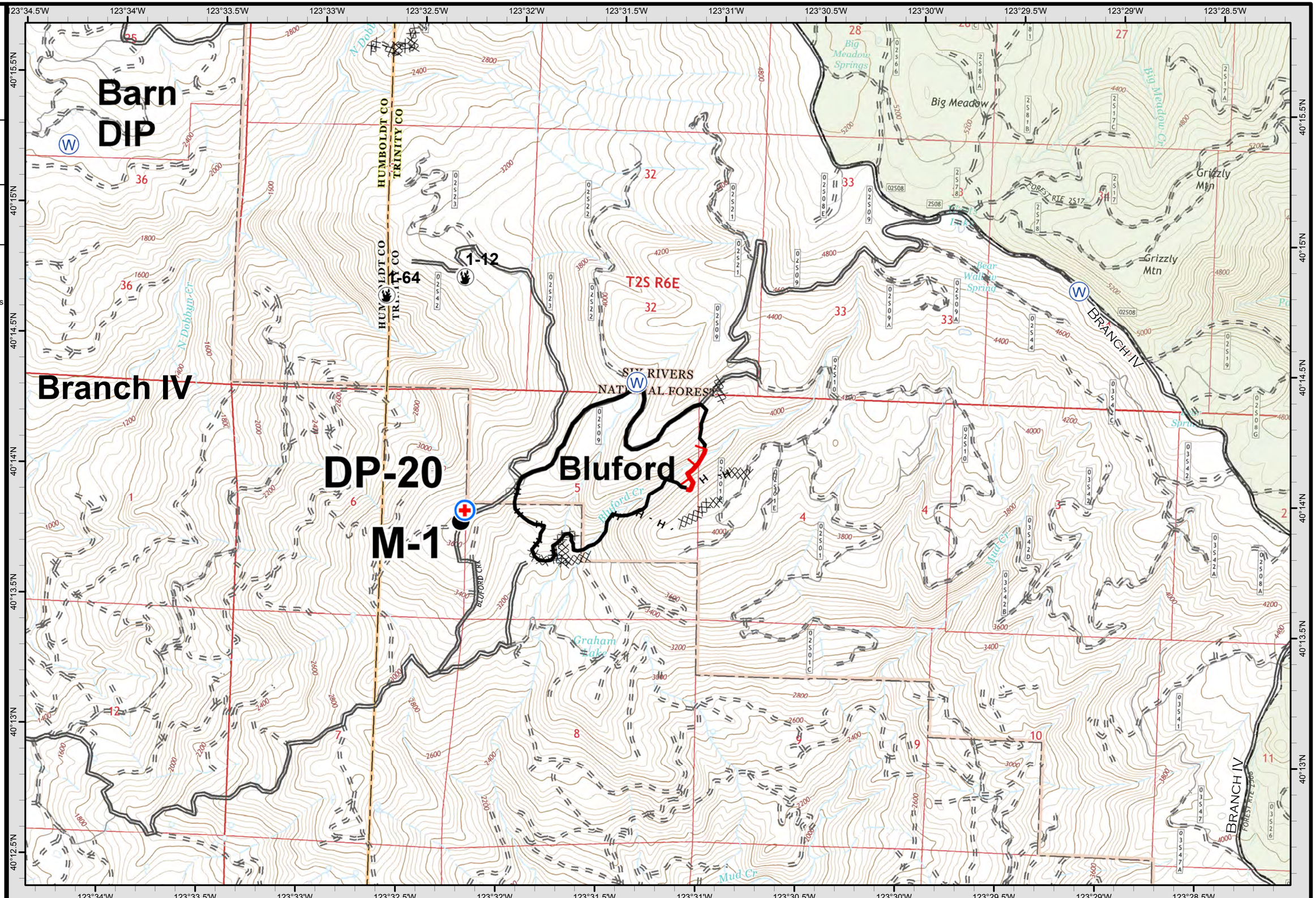

Page 8

1:24,000

Ingram/O'Dwyer
NAD 83