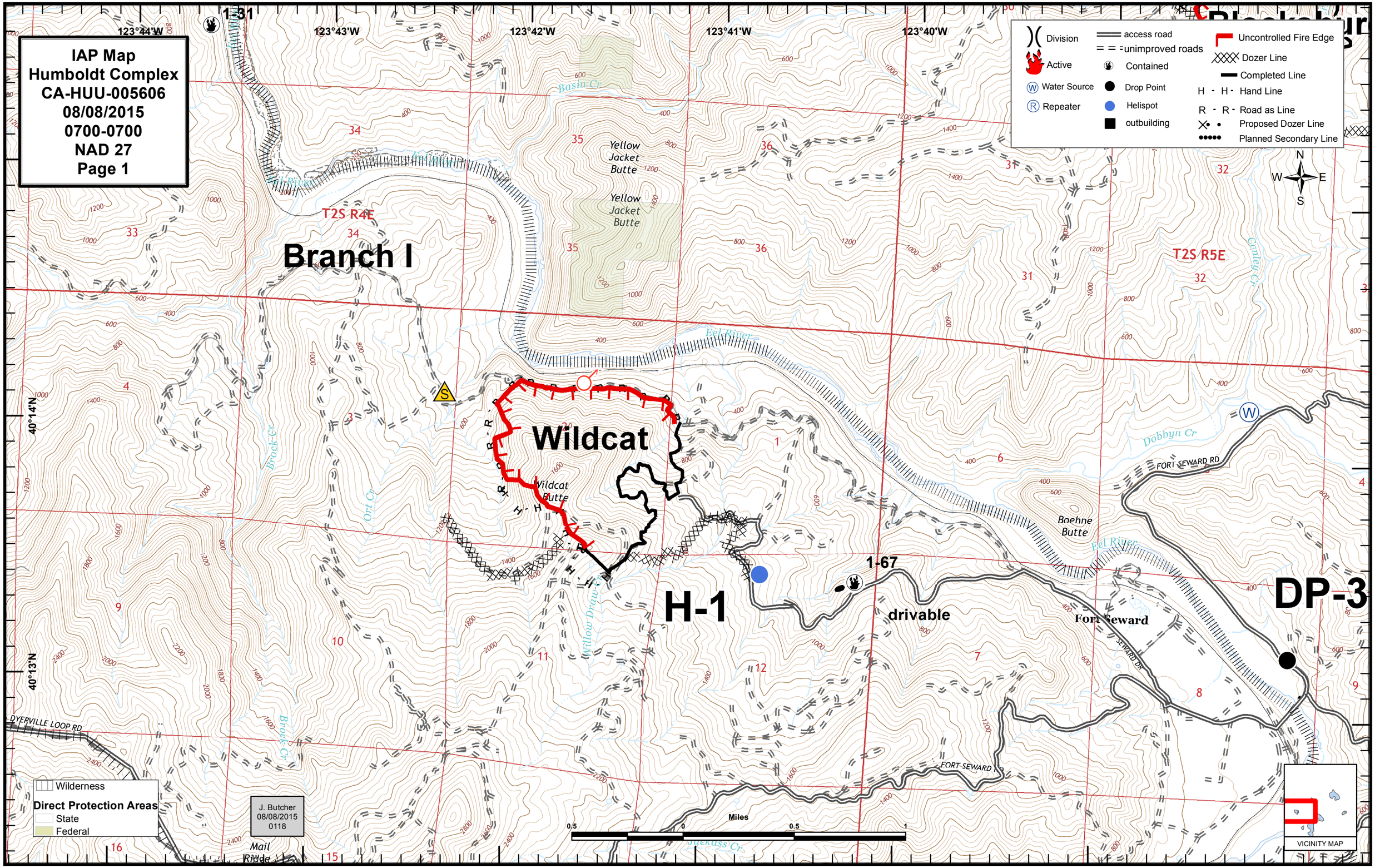
IAP Map
Humboldt Complex
CA-HUU-005606
08/08/2015
0700-0700
NAD 27
Page 1
Division
Active
Water Source
Repeater
access road
unimproved roads
Contained
Drop Point
Helispot
outbuilding
Uncontrolled Fire Edge
Dozer Line
Completed Line
Hand Line
Road as Line
Proposed Dozer Line
Planned Secondary Line
Branch I
Wildcat
H-1
DP-3
drivable
Fort Seward
Yellow Jacket Butte
Wildcat Butte
Boehne Butte
Eel River
Basin Cr
Brock Cr
Ort Cr
Willow Draw Cr
Dobbyn Cr
Conley Cr
Jackass Cr
Mail Ridge
T2S R4E
T2S R5E
1-31
1-67
123°44'W
123°43'W
123°42'W
123°41'W
123°40'W
40°14'N
40°13'N
DYERVILLE LOOP RD
FORT SEWARD RD
SEWARD DR
Wilderness
Direct Protection Areas
State
Federal
J. Butcher
08/08/2015
0118
Miles
0.5
0
0.5
1
VICINITY MAP

IAP Map
Humboldt Complex
CA-HUU-005606
08/08/2015
0700-0700
NAD 27
Page 2

123°42'W 123°41'W 123°40'W 123°39'W 123°38'W

40°11'N 40°10'N

Division
Active
Water Source
Repeater
access road
unimproved roads
Contained
Drop Point
Helispot
outbuilding
Uncontrolled Fire Edge
Dozer Line
Completed Line
H - H - Hand Line
R - R - Road as Line
Proposed Dozer Line
Planned Secondary Line

Branch I

Winchester

Steelhead
T3S R5E

Branch III

DP-4

DP-2

Two Tanks
20k Gal

1-14
1-40
1-45
1-52
1-55

4x4 only
4x4 only

drivable

Jackass Cr
Soda Cr
Soda Cr
Eel River
Hamner Flat
Pepperwood Springs
Helmke Spring
Winchester Mtn
Hole in the Ground
Eel River
Eel River
Powers Cr
Alderpoint

FORT SEWARD RD
DYERVILLE LOOP RD
STEELHEAD RD
EELHEAD RD
MAIN ST
ALDERBROOK-RIVER RD
ALDERPOINT RD

Wilderness
Direct Protection Areas
State
Federal

J. Butcher
08/08/2015
0118

Miles
0.5 0 0.5 1

VICINITY MAP

IAP Map
Humboldt Complex
CA-HUU-005606
08/08/2015
0700-0700
NAD 27
Page 3

123°41'W 123°40'W 123°39'W 123°38'W 123°37'W

40°16'N 40°15'N

Division
Active
Water Source
Repeater
access road
unimproved roads
Contained
Drop Point
Helispot
outbuilding
Uncontrolled Fire Edge
Dozer Line
Completed Line
H - H - Hand Line
R - R - Road as Line
Proposed Dozer Line
Planned Secondary Line

Branch III

Branch IV

Hill

Dip

Div C

Blocksburg

DP-60

1-59

1-29

1-13

1-49

T2S R5E

Conley Cr

S Fork-Conley Cr

Eel River

Dobbyn Cr

ALDERPOINT RD

PINE MOUNTAIN DR

FORT SEWARD RD

CASTERLIN RD

Wilderness
Direct Protection Areas
State
Federal

J. Butcher
08/08/2015
0119

Miles
0.5 0 0.5 1

VICINITY MAP

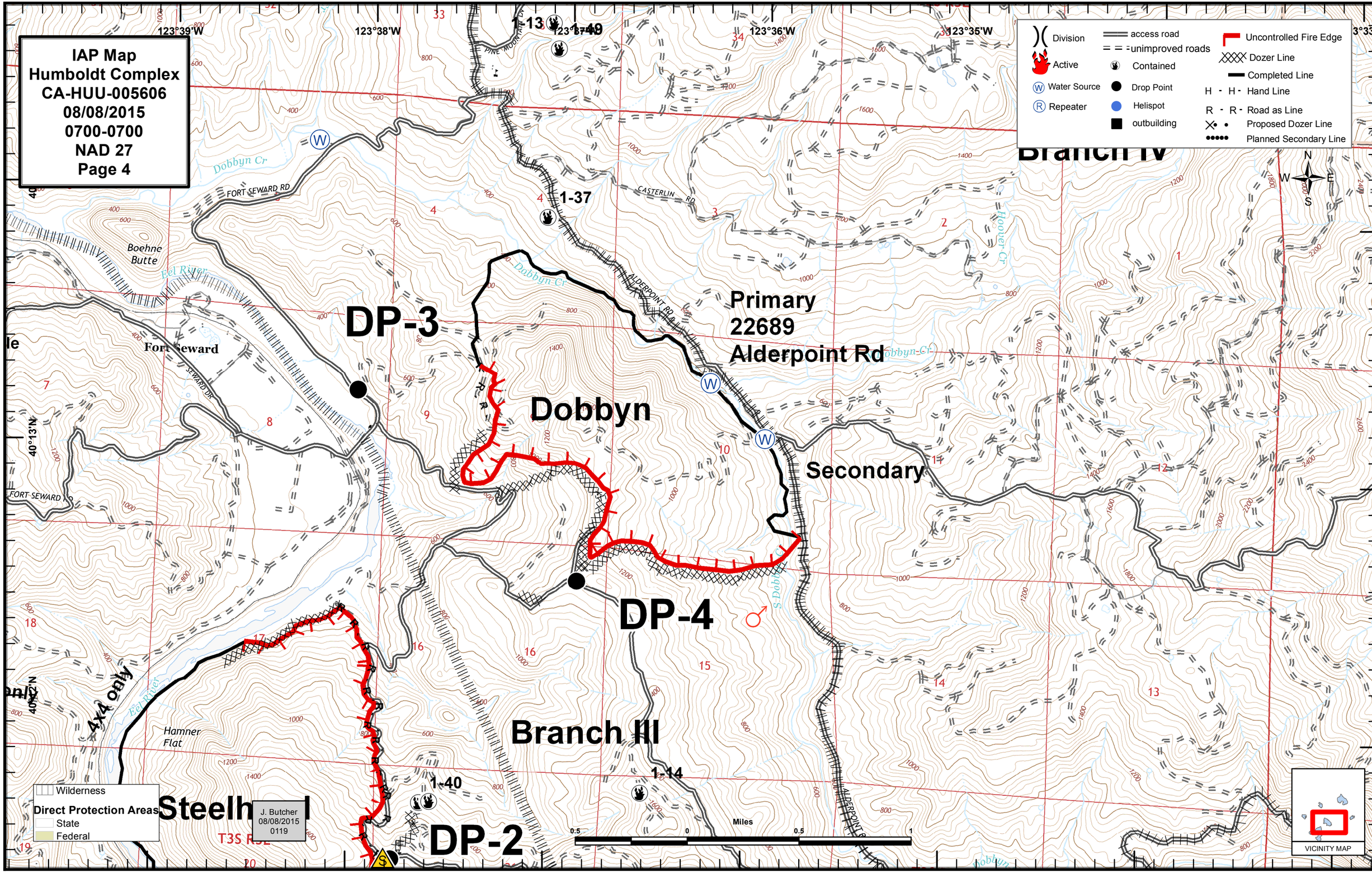
IAP Map
Humboldt Complex
CA-HUU-005606
08/08/2015
0700-0700
NAD 27
Page 4
Division
Active
Water Source
Repeater
access road
unimproved roads
Contained
Drop Point
Helispot
outbuilding
Uncontrolled Fire Edge
Dozer Line
Completed Line
Hand Line
Road as Line
Proposed Dozer Line
Planned Secondary Line
DP-3
DP-4
DP-2
Primary
22689
Alderpoint Rd
Dobbyn
Secondary
Branch III
Branch IV
Steelhead
Fort Seward
Boehne Butte
Hamner Flat
Dobbyn Cr
Eel River
FORT SEWARD RD
CASTERLIN RD
ALDERPOINT RD
SEWARD DR
PINE MOUNTAIN DR
Hoover Cr
S Dobbyn Cr
4x4 only
1-13
1-49
1-37
1-40
1-14
123°39'W
123°38'W
123°36'W
123°35'W
40°13'N
40°12'N
Wilderness
Direct Protection Areas
State
Federal
J. Butcher
08/08/2015
0119
Miles
0.5
0
0.5
1
VICINITY MAP

IAP Map
Humboldt Complex
CA-HUU-005606
08/08/2015
0700-0700
NAD 27
Page 5

123°36'W 123°35'W 123°34'W 123°33'W 123°32'W

40°17'N 40°16'N

Mount Lassic Wilderness

DP-10

Div L

DIP

Branch IV

Pine

Hill Dip

DP-1

H-2

Div C

Barn DIP

T2S R5E T2S R6E

Goat Rock Dry Lake Goat Hill Lost Lake Perry Log Coffee Pot Summit Flat Big Meadow Big Meadow Springs N Fork Conley Cr S Fork Conley Cr N Dobbyn Cr

Division
Active
Water Source
Repeater
access road
unimproved roads
Contained
Drop Point
Helispot
outbuilding
Uncontrolled Fire Edge
Dozer Line
Completed Line
H - H - Hand Line
R - R - Road as Line
Proposed Dozer Line
Planned Secondary Line

N W E S

Wilderness
Direct Protection Areas
State
Federal

J. Butcher
08/08/2015
0120

0.5 0 0.5 1
Miles

VICINITY MAP

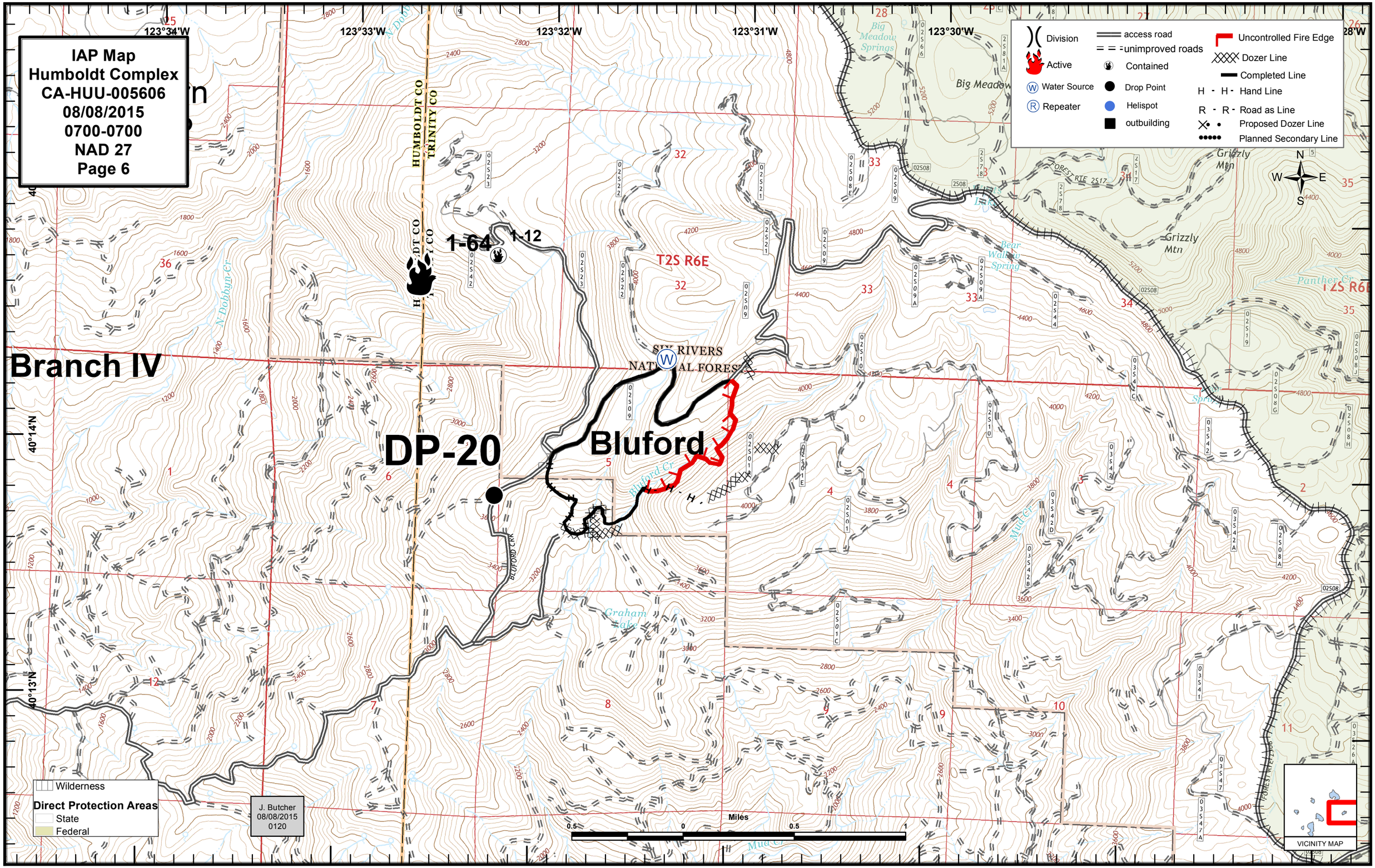
IAP Map
Humboldt Complex
CA-HUU-005606
08/08/2015
0700-0700
NAD 27
Page 6
Division
Active
Water Source
Repeater
access road
unimproved roads
Contained
Drop Point
Helispot
outbuilding
Uncontrolled Fire Edge
Dozer Line
Completed Line
Hand Line
Road as Line
Proposed Dozer Line
Planned Secondary Line
Branch IV
DP-20
Bluford
1-64
1-12
T2S R6E
SIX RIVERS NATIONAL FOREST
HUMBOLDT CO
TRINITY CO
Big Meadow Springs
Big Meadow
Grizzly Mtn
Bear Wallow Spring
Panther Cr
Bluford Cr
Mud Cr
Graham Lake
N Dobbyn Cr
BLUFORD CRK
123°34'W
123°33'W
123°32'W
123°31'W
123°30'W
40°14'N
40°13'N
Wilderness
Direct Protection Areas
State
Federal
J. Butcher
08/08/2015
0120
Miles
0.5
0
0.5
1
VICINITY MAP