IAP Map
Butte Incident
CA-AEU-024918

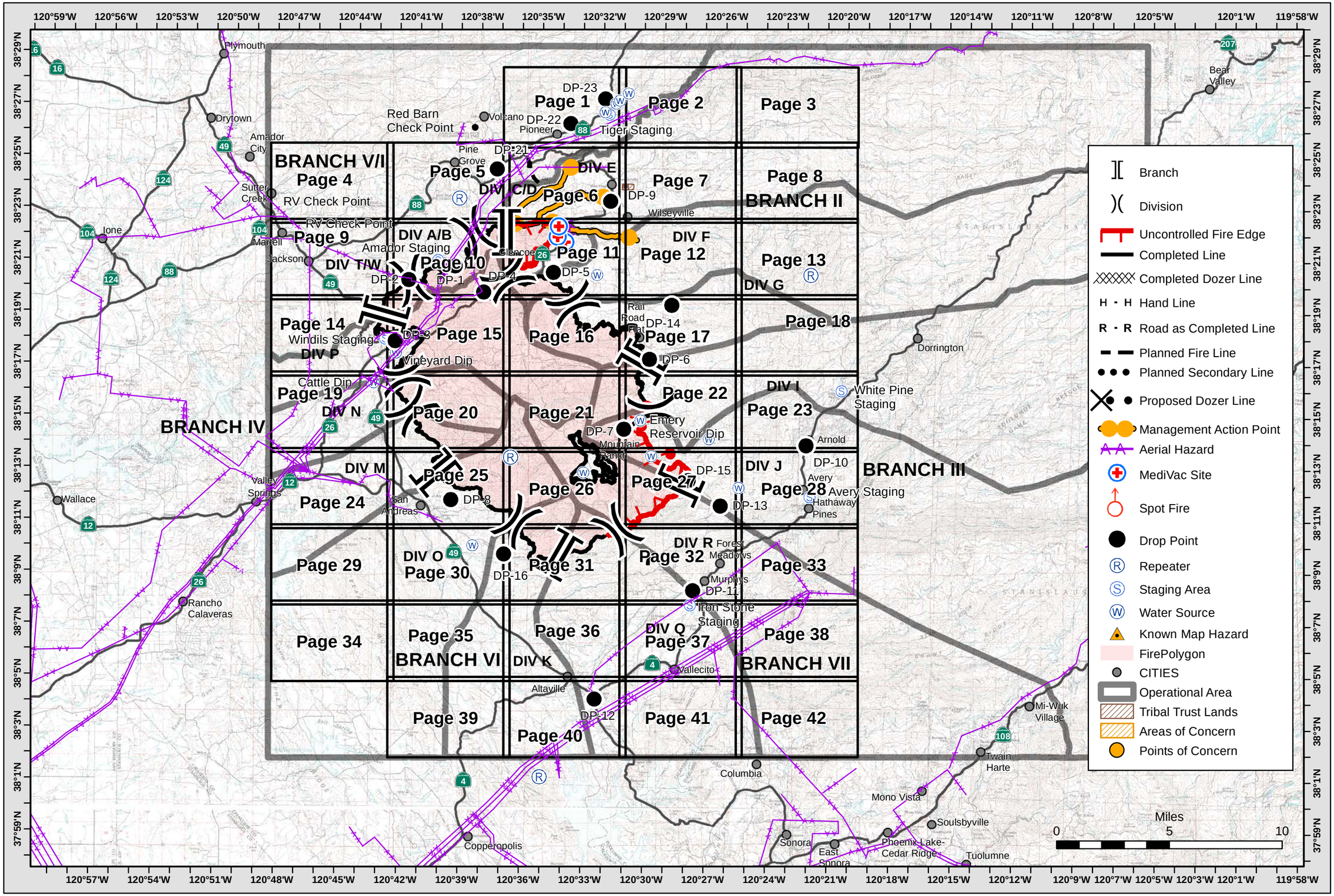

Document Path: X:\2015_incidents\2015_CA_AEU_024918_Butte\projects\IAP_Cover_11x17_land_2015_Butte_CAAEU024918.mxd 9/23/2015 @ 17:23

NAD83 1:250,000 Sept. 24, 2015 **INDEX PAGE**

IAP Map
Butte Incident
CA-AEU-024918

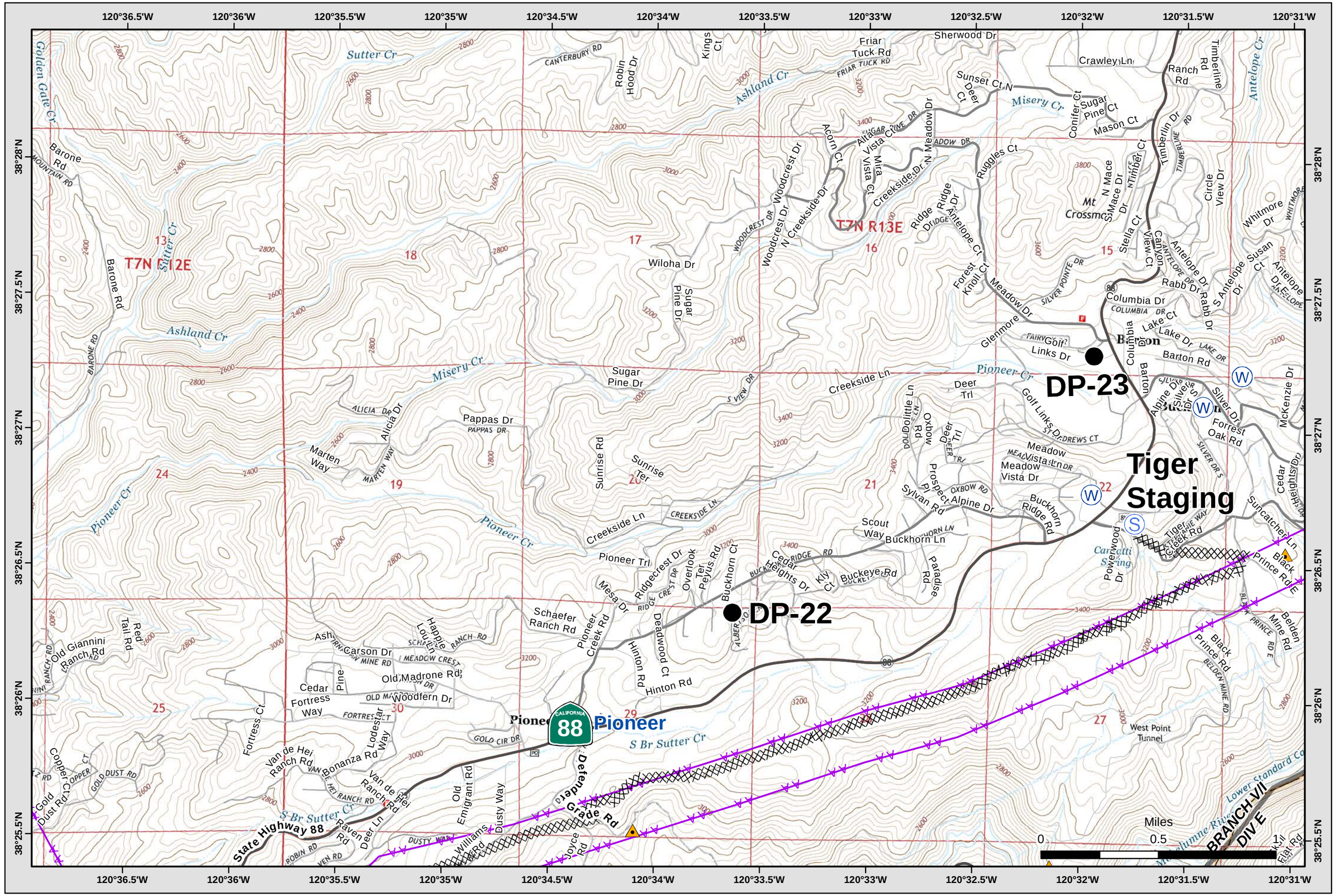

Vicinity Indicator

		1	2	3
4	5	6	7	8
9	10	11	12	13
14	15	16	17	18
19	20	21	22	23
24	25	26	27	28
29	30	31	32	33
34	35	36	37	38
	39	40	41	42

See Index Page for Legend

N

Document Path: X:\2015_incidents\2015_CA_AEU_024918_Butte\projects\IAP_MP42_11x17_land_2015_Butte_CAAEU024918.mxd

9/23/2015 @ 16:58

NAD83 1:24,000 Sept. 24, 2015

IAP Map
Butte Incident
CA-AEU-024918

See Index Page for Legend

Vicinity Indicator

		1	2	3
4	5	6	7	8
9	10	11	12	13
14	15	16	17	18
19	20	21	22	23
24	25	26	27	28
29	30	31	32	33
34	35	36	37	38
	39	40	41	42

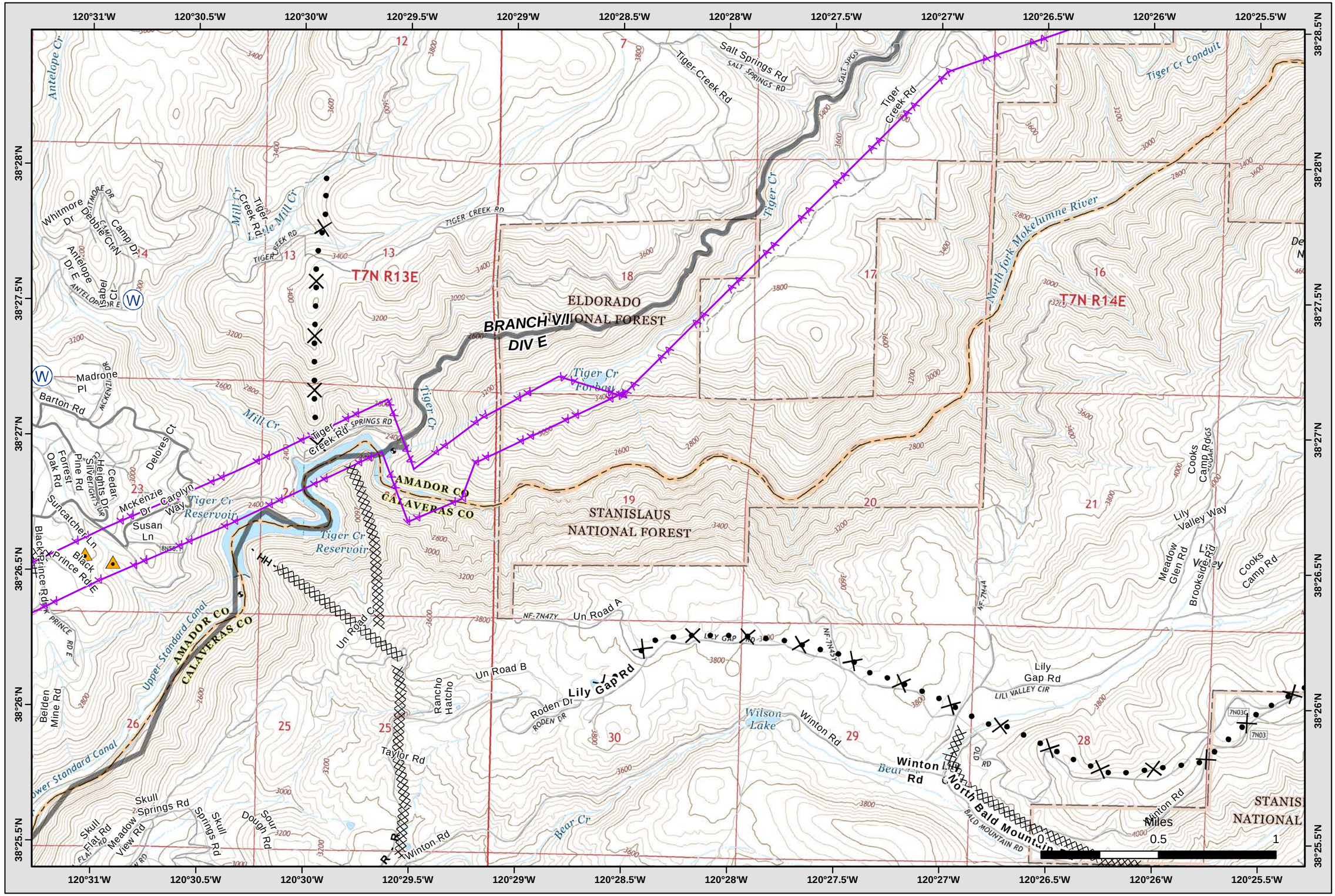

Document Path: X:\2015_incidents\2015_CA_AEU_024918_Butte\projects\IAP_MP42_11x17_land_2015_Butte_CAAEU024918.mxd 9/23/2015 @ 16:58

NAD83 1:24,000 **Sept. 24, 2015** **Page 2 of 42**

IAP Map
Butte Incident
CA-AEU-024918

Vicinity Indicator

		1	2	3
4	5	6	7	8
9	10	11	12	13
14	15	16	17	18
19	20	21	22	23
24	25	26	27	28
29	30	31	32	33
34	35	36	37	38
	39	40	41	42

See Index Page for Legend

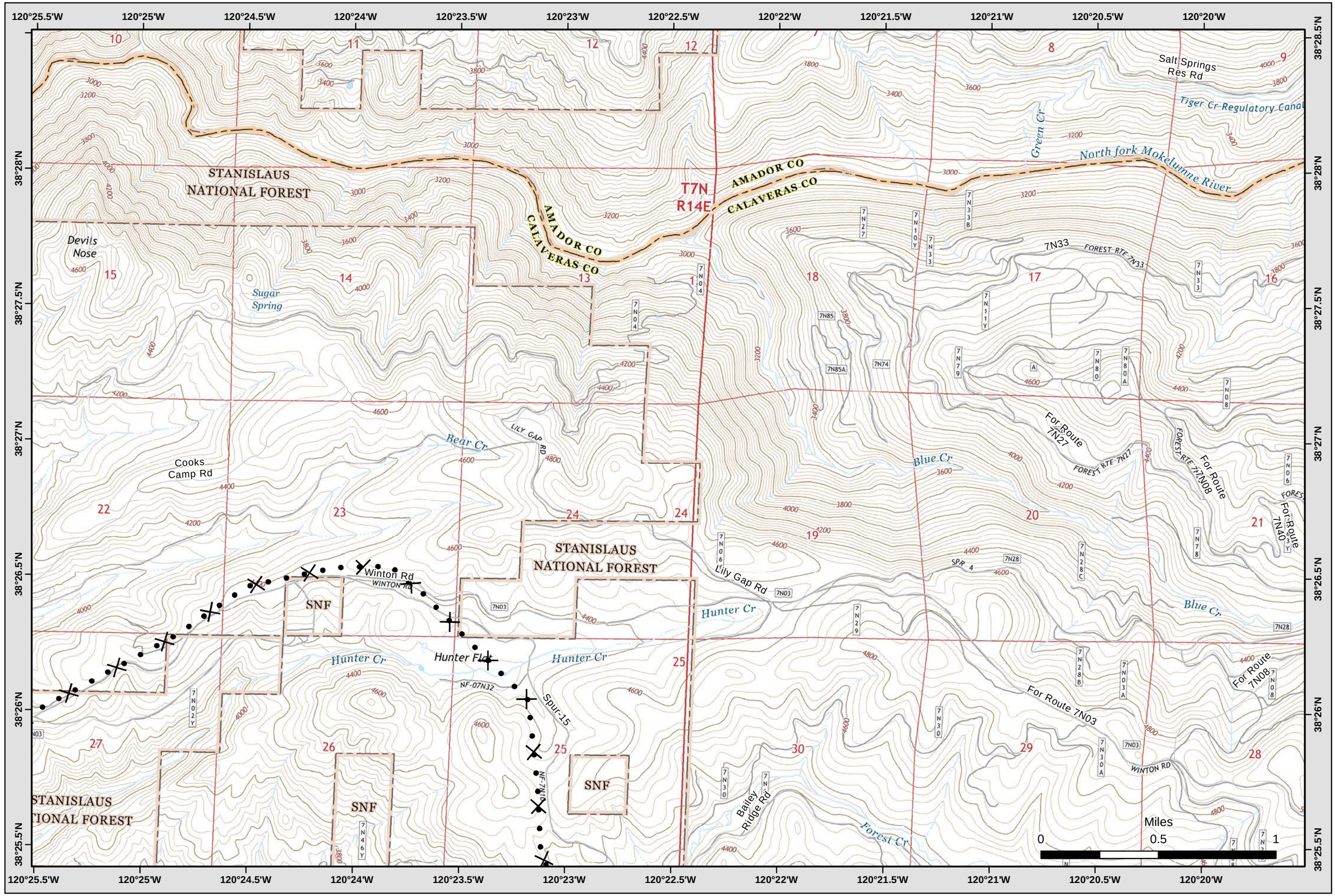

Document Path: X:\2015_incidents\2015_CA_AEU_024918_Butte\projects\IAP_MP42_11x17_land_2015_Butte_CAAEU024918.mxd 9/23/2015 @ 16:58

NAD83 1:24,000 **Sept. 24, 2015**

IAP Map
Butte Incident
CA-AEU-024918

Vicinity Indicator

		1	2	3
4	5	6	7	8
9	10	11	12	13
14	15	16	17	18
19	20	21	22	23
24	25	26	27	28
29	30	31	32	33
34	35	36	37	38
	39	40	41	42

See Index Page for Legend

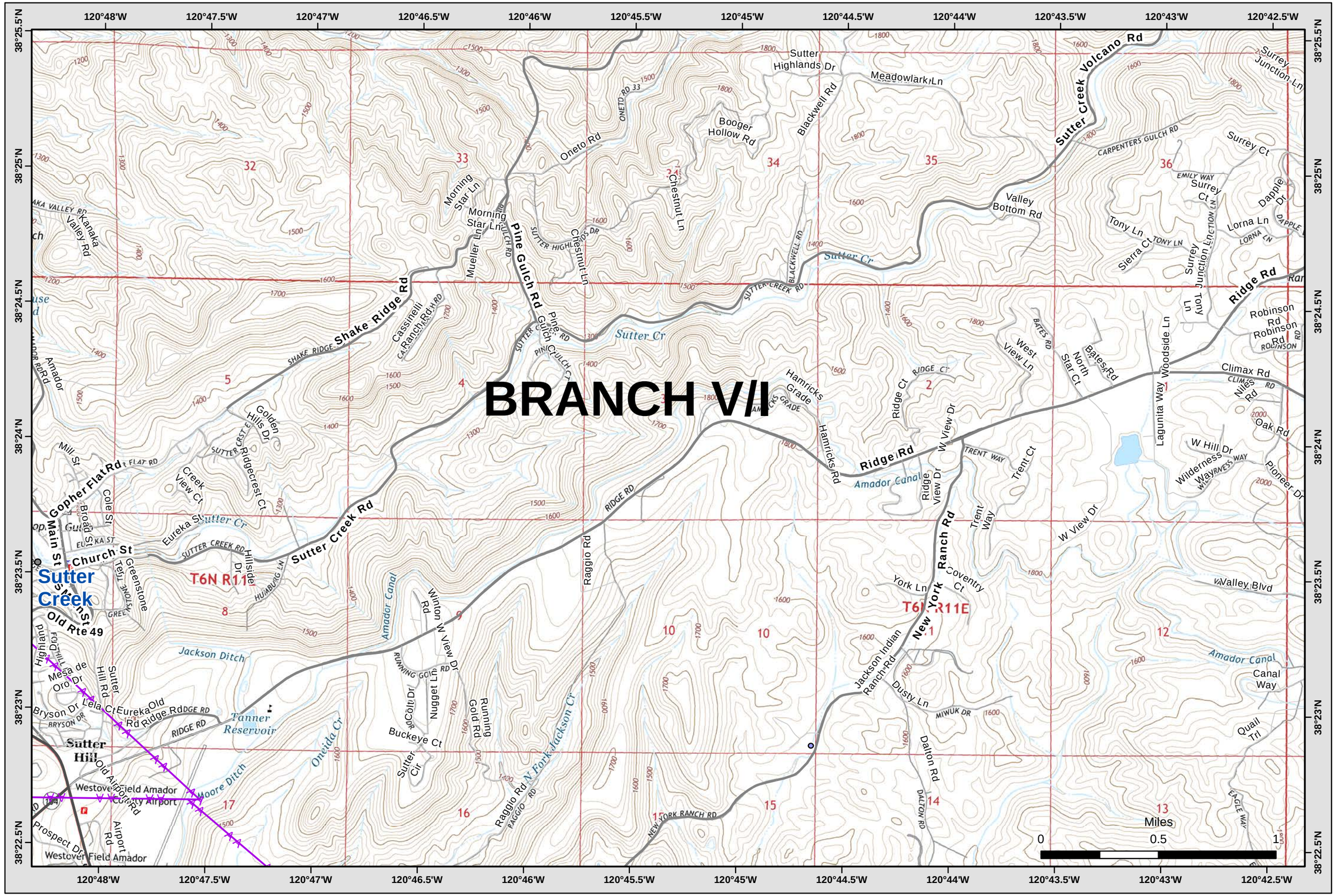

IAP Map
Butte Incident
CA-AEU-024918

Vicinity Indicator

		1	2	3
4	5	6	7	8
9	10	11	12	13
14	15	16	17	18
19	20	21	22	23
24	25	26	27	28
29	30	31	32	33
34	35	36	37	38
	39	40	41	42

See Index Page for Legend

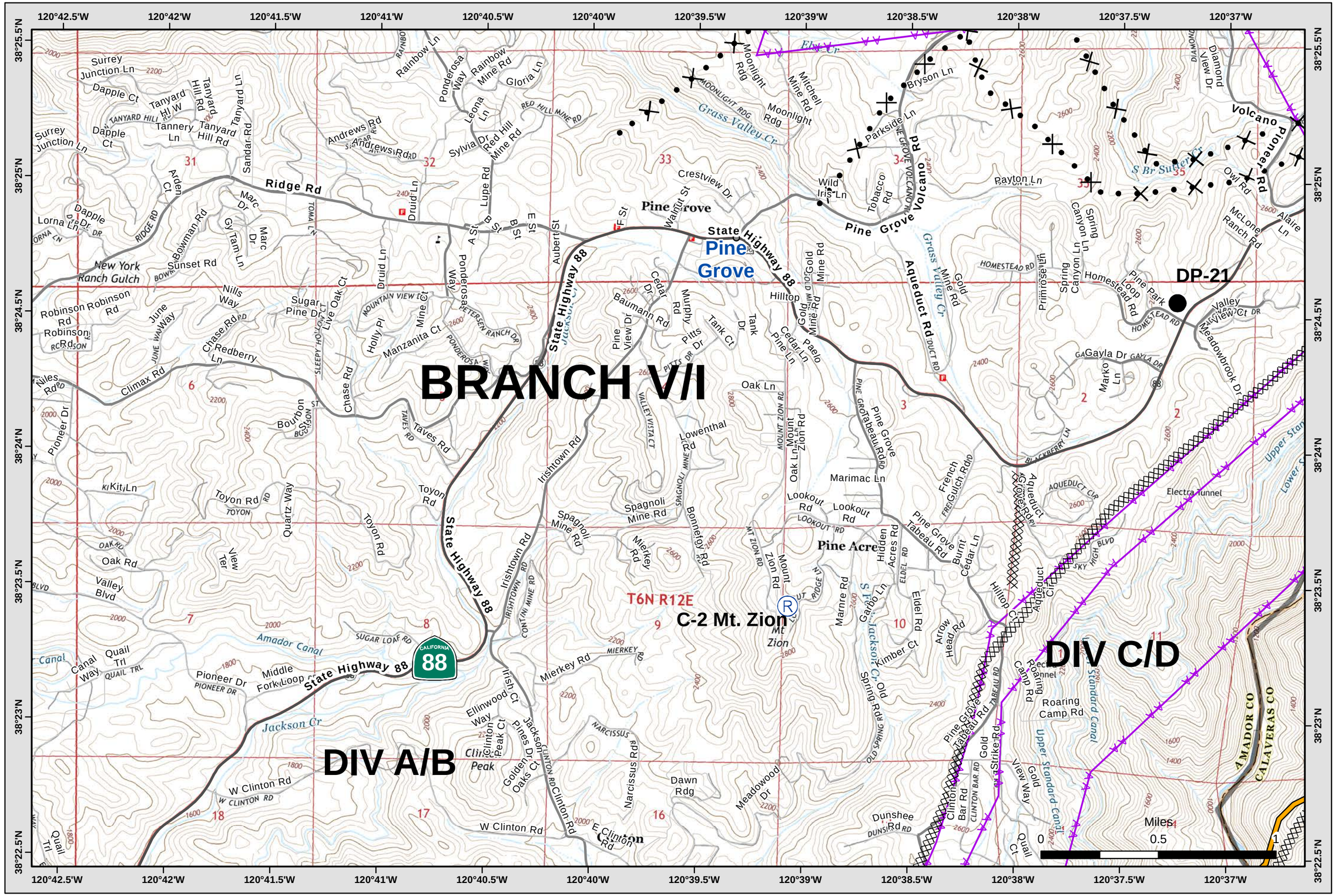

Document Path: X:\2015_incidents\2015_CA_AEU_024918_Butte\projects\IAP_MP42_11x17_land_2015_Butte_CAAEU024918.mxd 9/23/2015 @ 16:58

NAD83 1:24,000 **Sept. 24, 2015**

IAP Map
Butte Incident
CA-AEU-024918

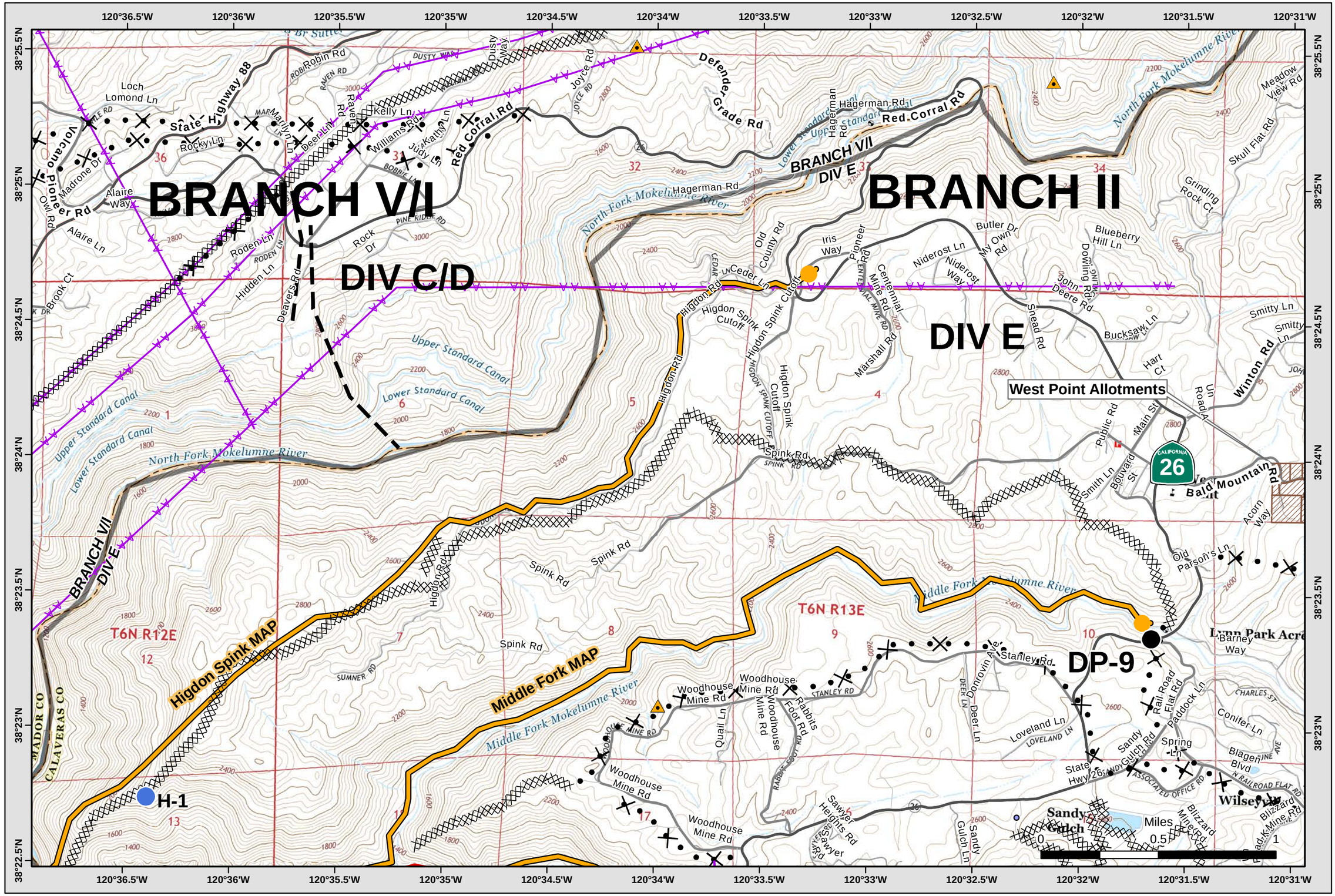

Vicinity Indicator

		1	2	3
4	5	6	7	8
9	10	11	12	13
14	15	16	17	18
19	20	21	22	23
24	25	26	27	28
29	30	31	32	33
34	35	36	37	38
	39	40	41	42

See Index Page for Legend

N

Document Path: X:\2015_incidents\2015_CA_AEU_024918_Butte\projects\IAP_MP42_11x17_land_2015_Butte_CAAEU024918.mxd 9/23/2015 @ 16:58

NAD83 1:24,000 **Sept. 24, 2015**

IAP Map
Butte Incident
CA-AEU-024918

See Index Page for Legend

Vicinity Indicator

		1	2	3
4	5	6	7	8
9	10	11	12	13
14	15	16	17	18
19	20	21	22	23
24	25	26	27	28
29	30	31	32	33
34	35	36	37	38
	39	40	41	42

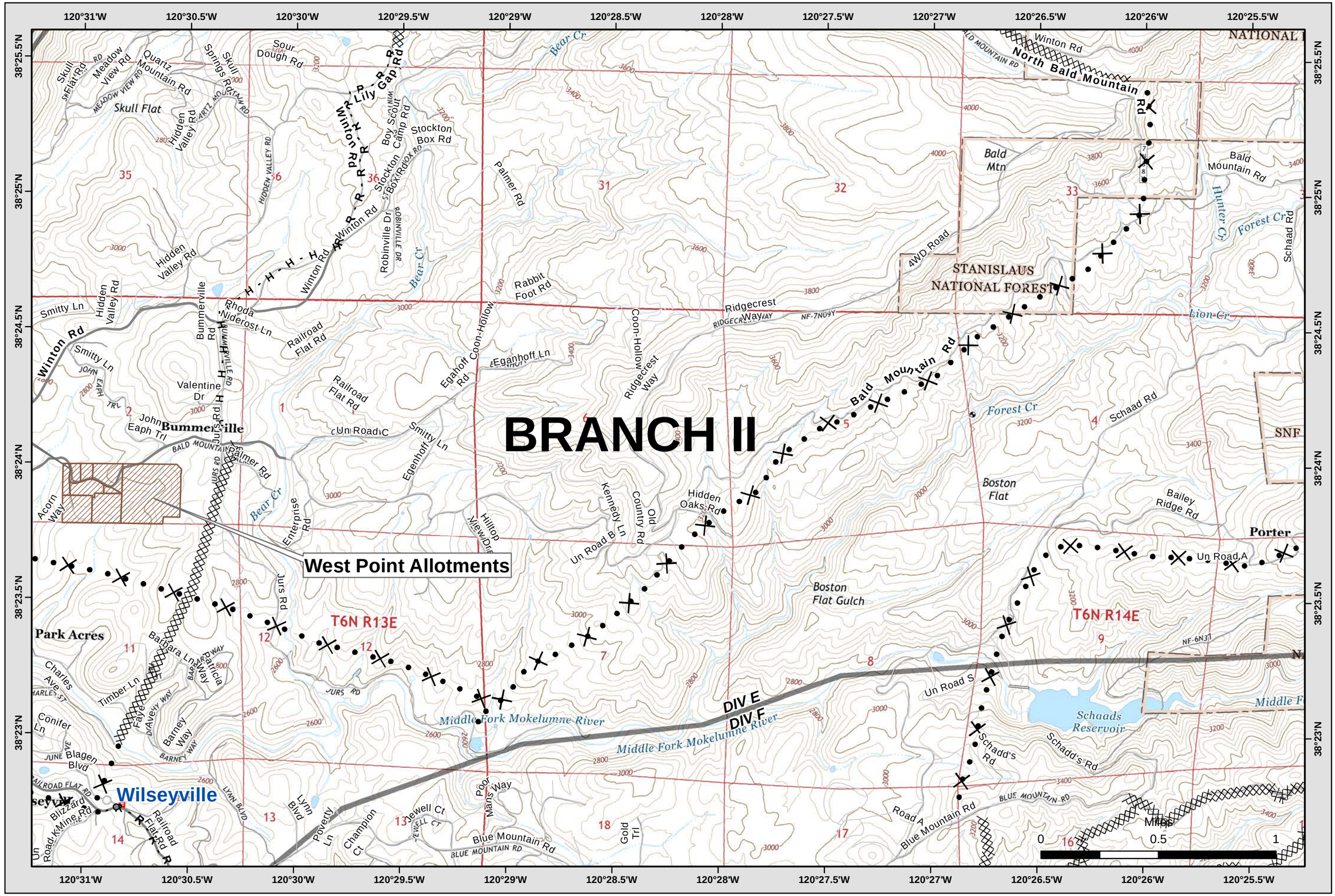

IAP Map
Butte Incident
CA-AEU-024918

Vicinity Indicator

		1	2	3
4	5	6	7	8
9	10	11	12	13
14	15	16	17	18
19	20	21	22	23
24	25	26	27	28
29	30	31	32	33
34	35	36	37	38
	39	40	41	42

See Index Page for Legend

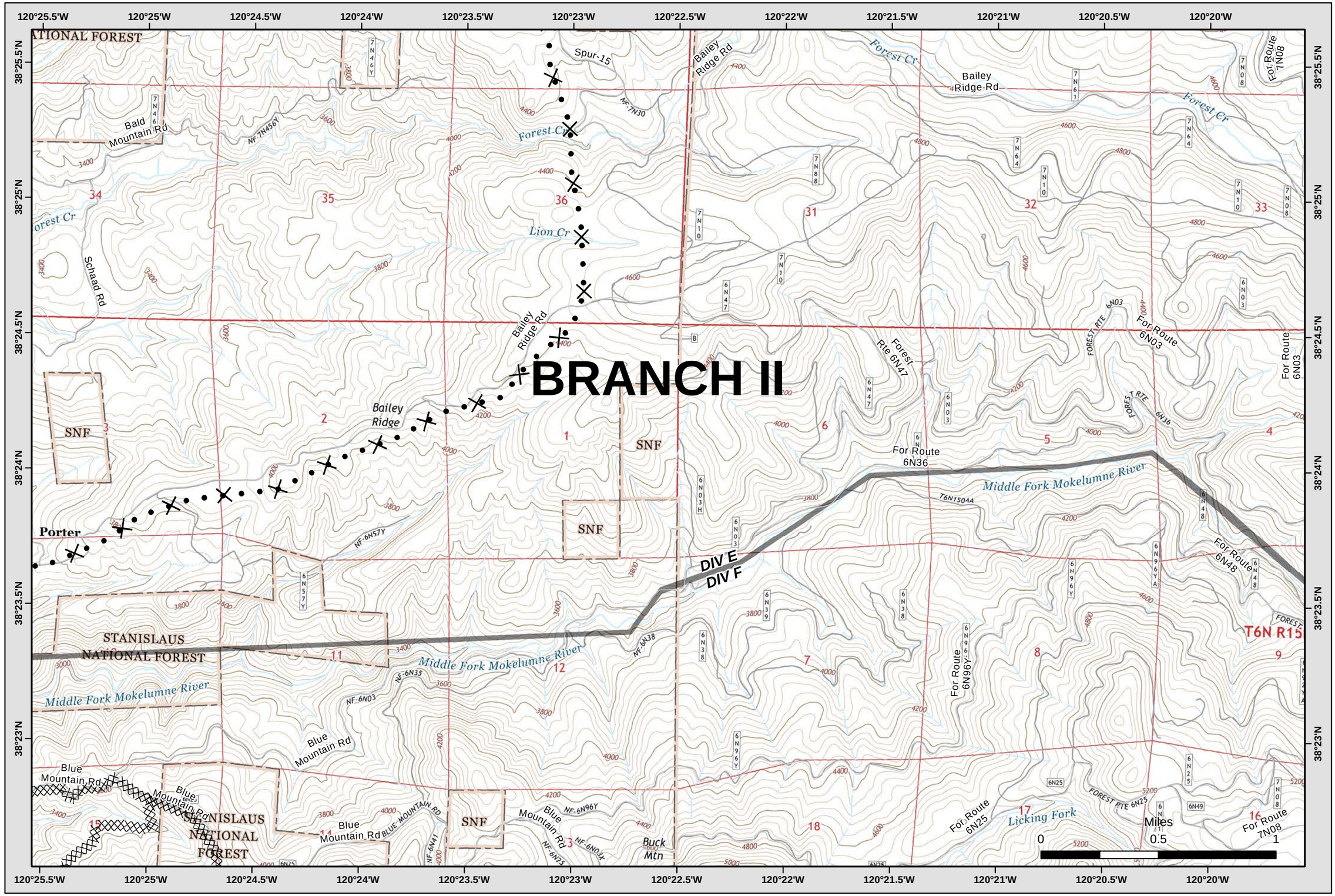

IAP Map
Butte Incident
CA-AEU-024918

See Index Page for Legend

Vicinity Indicator

		1	2	3
4	5	6	7	8
9	10	11	12	13
14	15	16	17	18
19	20	21	22	23
24	25	26	27	28
29	30	31	32	33
34	35	36	37	38
	39	40	41	42

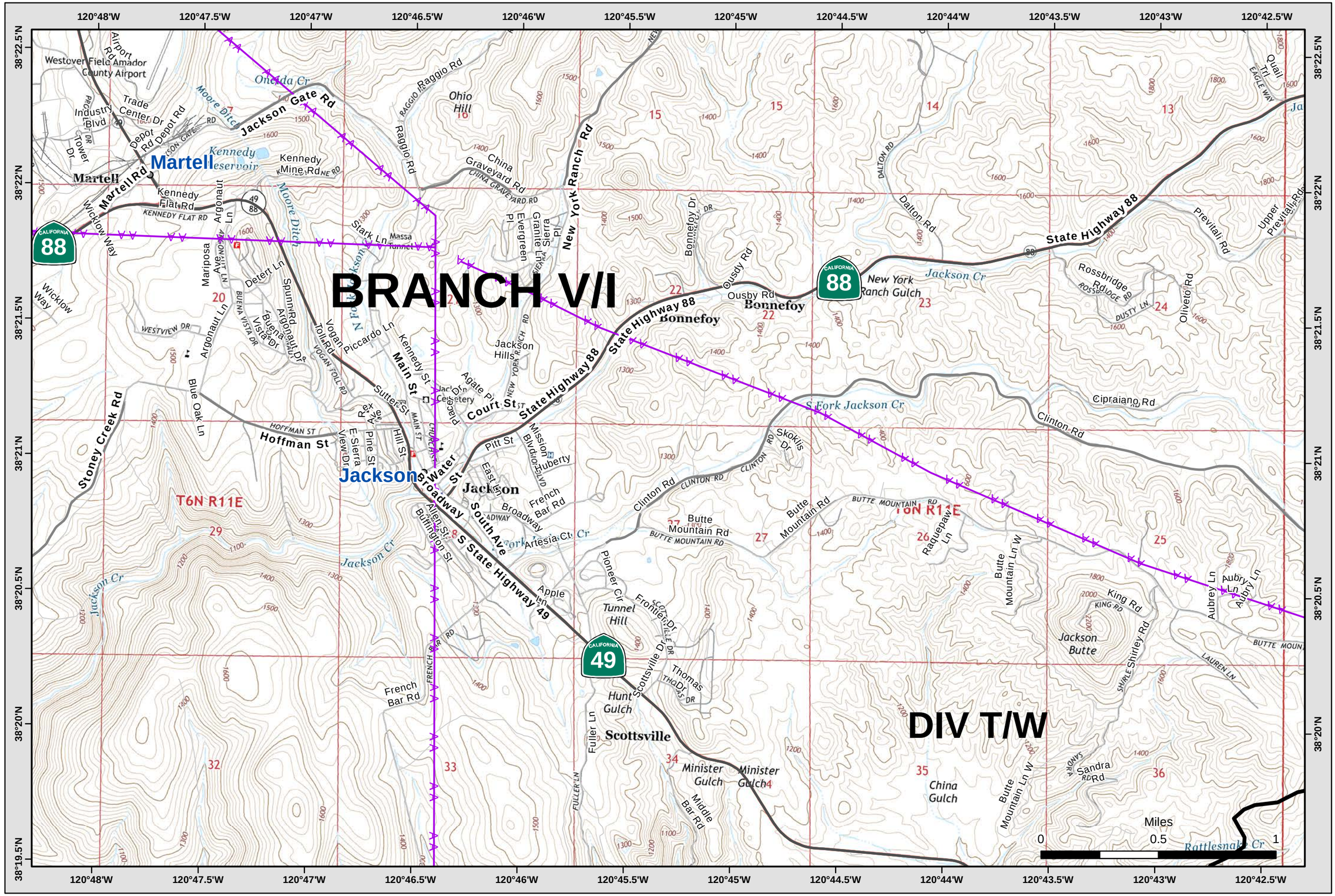

Document Path: X:\2015_incidents\2015_CA_AEU_024918_Butte\projects\IAP_MP42_11x17_land_2015_Butte_CAAEU024918.mxd 9/23/2015 @ 16:58

NAD83 1:24,000 **Sept. 24, 2015**

IAP Map
Butte Incident
CA-AEU-024918

Vicinity Indicator

		1	2	3
4	5	6	7	8
9	10	11	12	13
14	15	16	17	18
19	20	21	22	23
24	25	26	27	28
29	30	31	32	33
34	35	36	37	38
	39	40	41	42

See Index Page for Legend

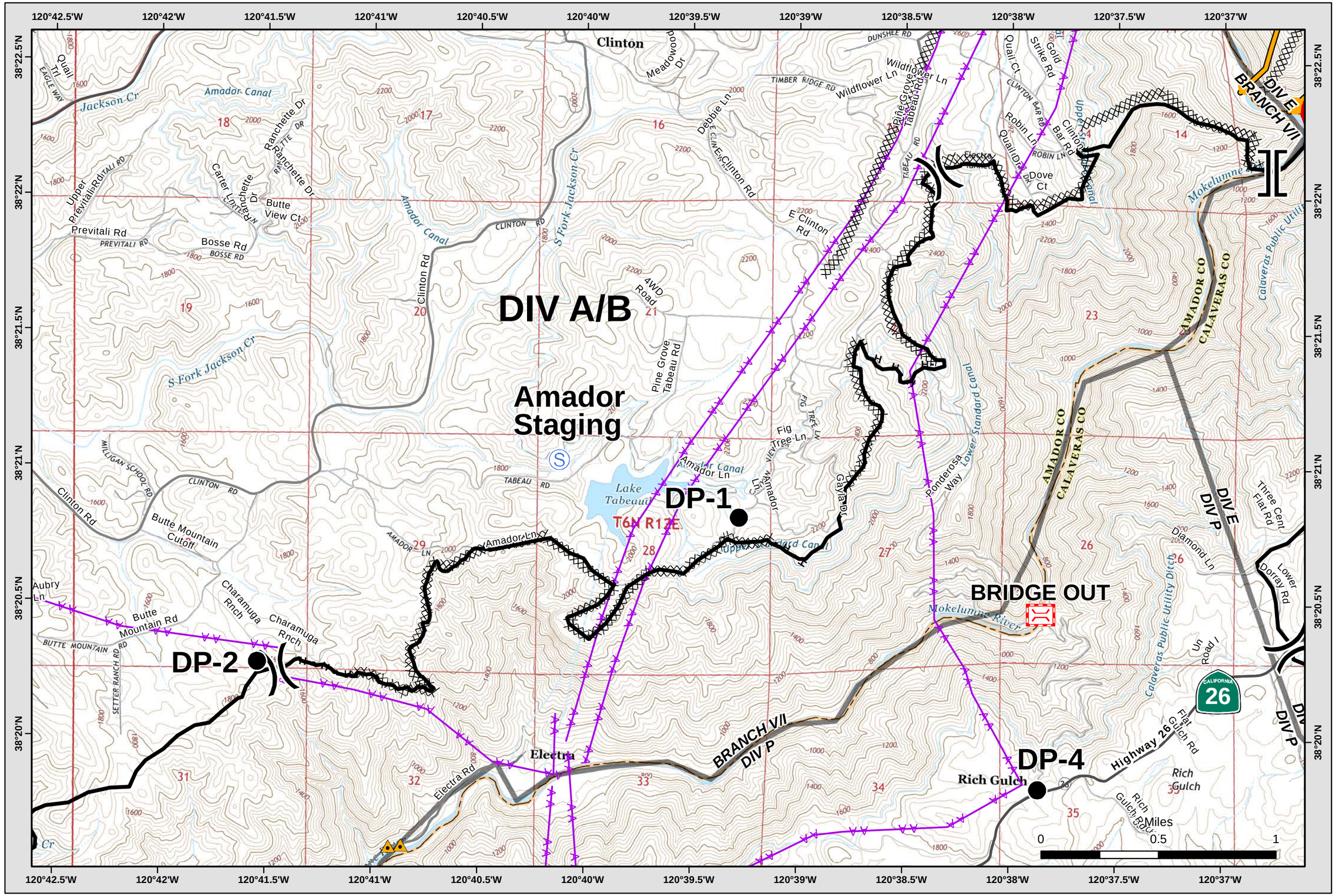

Document Path: X:\2015_incidents\2015_CA_AEU_024918_Butte\projects\IAP_MP42_11x17_land_2015_Butte_CAAEU024918.mxd 9/23/2015 @ 16:58

NAD83 1:24,000 **Sept. 24, 2015**

IAP Map
Butte Incident
CA-AEU-024918

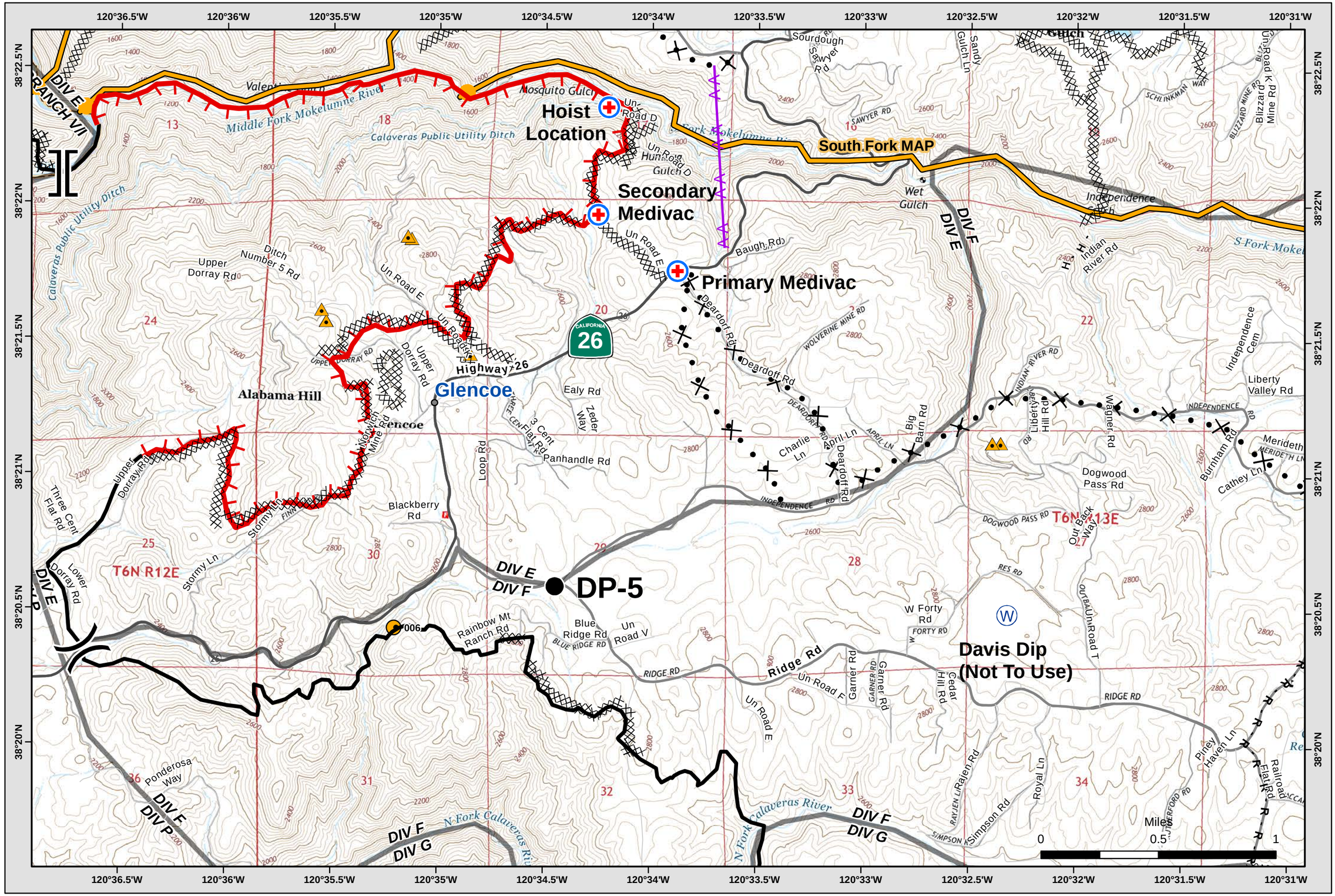

Vicinity Indicator

		1	2	3
4	5	6	7	8
9	10	11	12	13
14	15	16	17	18
19	20	21	22	23
24	25	26	27	28
29	30	31	32	33
34	35	36	37	38
	39	40	41	42

See Index Page for Legend

Document Path: X:\2015_incidents\2015_CA_AEU_024918_Butte\projects\IAP_MP42_11x17_land_2015_Butte_CAAEU024918.mxd 9/23/2015 @ 16:58

NAD83 1:24,000 **Sept. 24, 2015**

IAP Map
Butte Incident
CA-AEU-024918

Vicinity Indicator

		1	2	3
4	5	6	7	8
9	10	11	12	13
14	15	16	17	18
19	20	21	22	23
24	25	26	27	28
29	30	31	32	33
34	35	36	37	38
	39	40	41	42

See Index Page for Legend

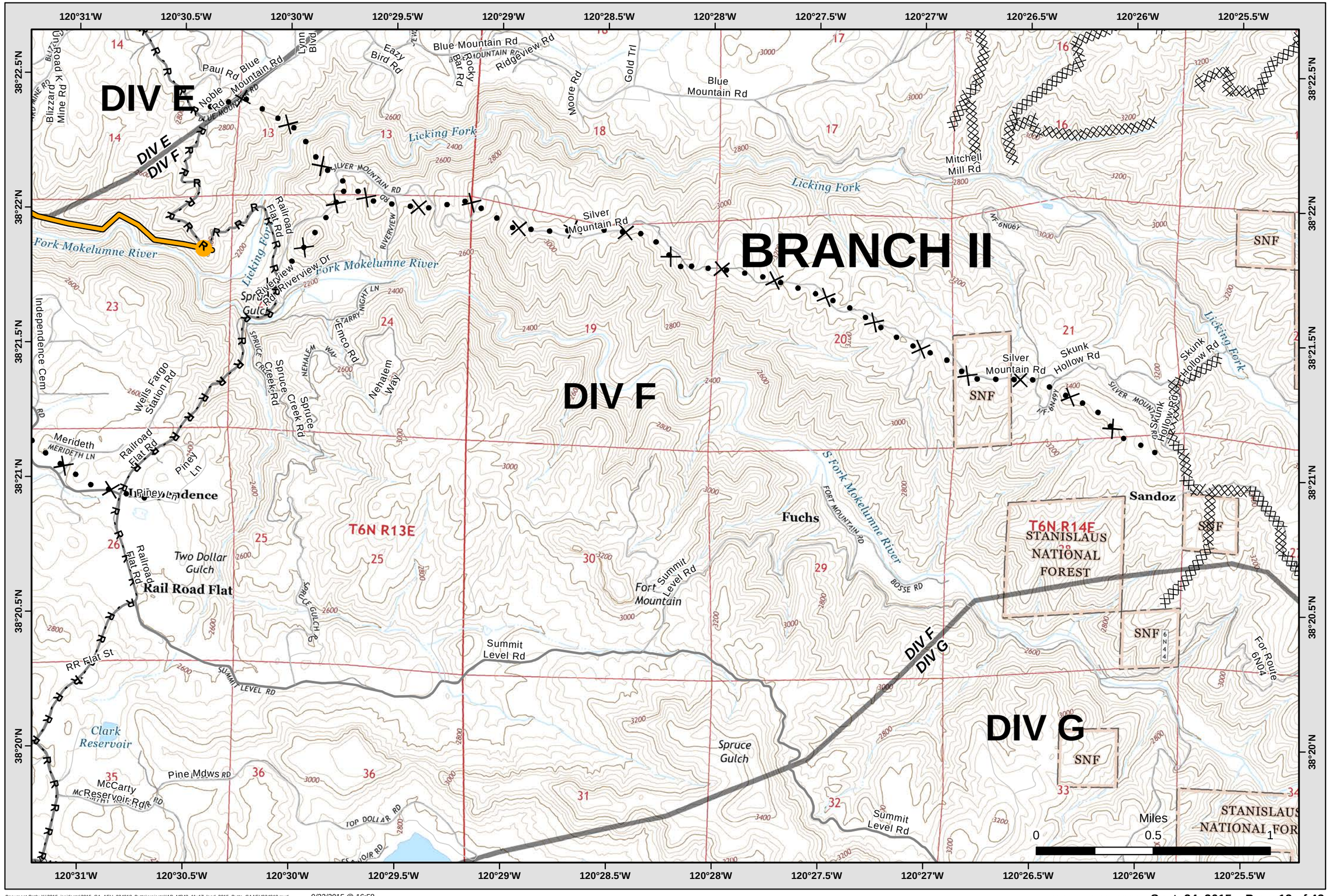

Document Path: X:\2015_incidents\2015_CA_AEU_024918_Butte\projects\IAP_MP42_11x17_land_2015_Butte_CAAEU024918.mxd 9/23/2015 @ 16:58

NAD83 1:24,000 **Sept. 24, 2015**

IAP Map
Butte Incident
CA-AEU-024918

Vicinity Indicator

		1	2	3
4	5	6	7	8
9	10	11	12	13
14	15	16	17	18
19	20	21	22	23
24	25	26	27	28
29	30	31	32	33
34	35	36	37	38
	39	40	41	42

See Index Page for Legend

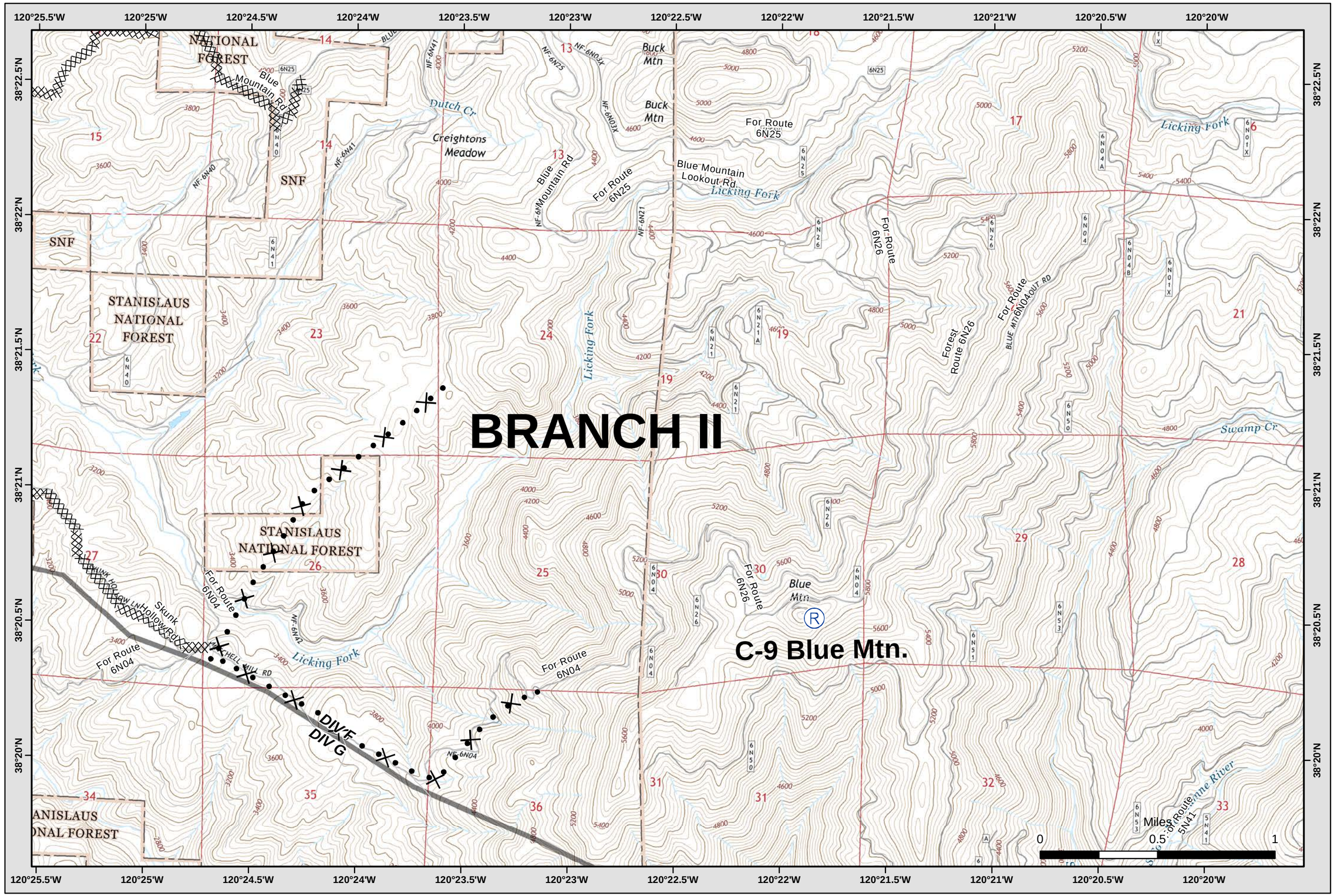

Document Path: X:\2015_incidents\2015_CA_AEU_024918_Butte\projects\IAP_MP42_11x17_land_2015_Butte_CAAEU024918.mxd 9/23/2015 @ 16:58

NAD83 1:24,000 **Sept. 24, 2015**

IAP Map
Butte Incident
CA-AEU-024918

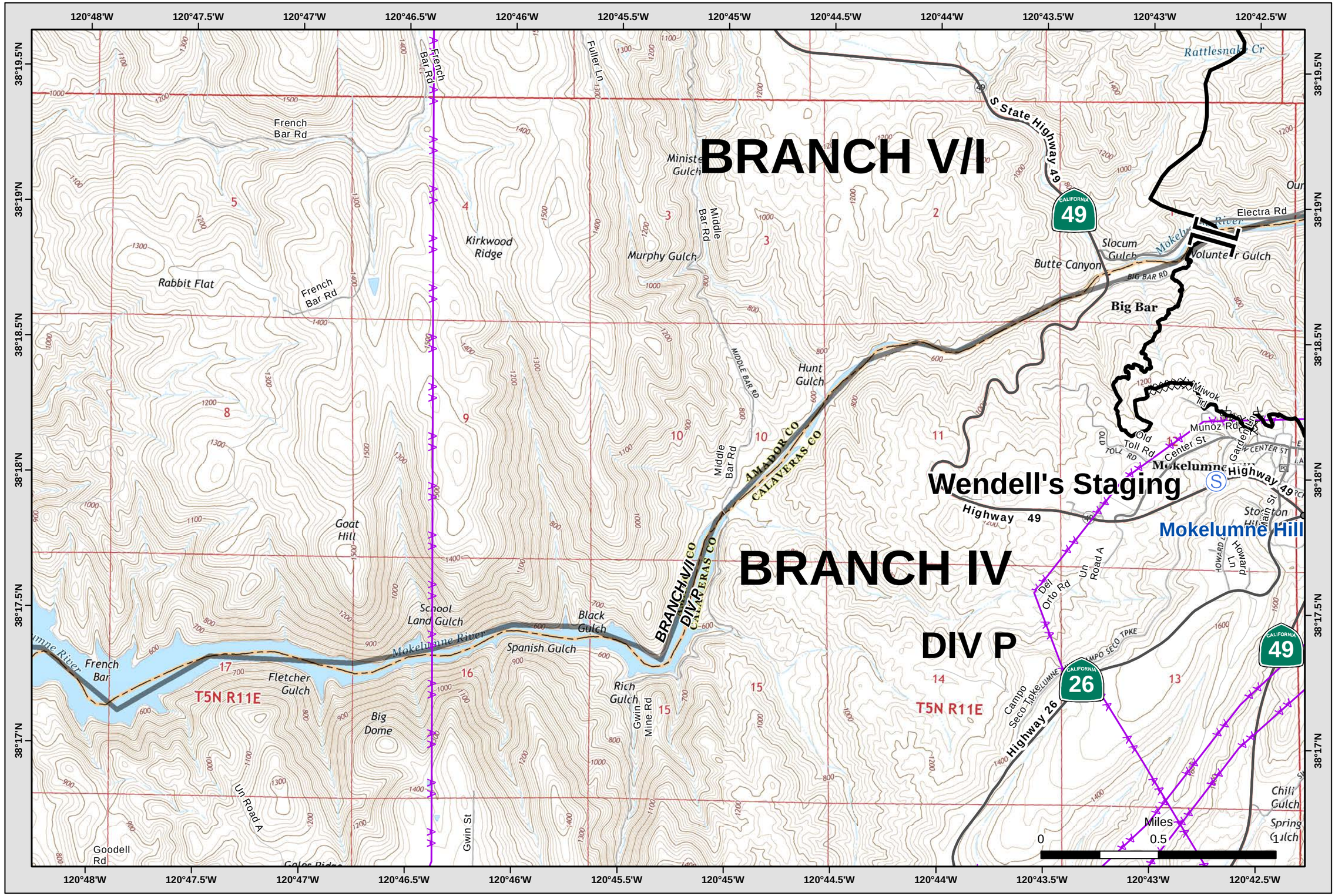

Vicinity Indicator

		1	2	3
4	5	6	7	8
9	10	11	12	13
14	15	16	17	18
19	20	21	22	23
24	25	26	27	28
29	30	31	32	33
34	35	36	37	38
	39	40	41	42

See Index Page for Legend

IAP Map
Butte Incident
CA-AEU-024918

See Index Page for Legend

Vicinity Indicator

		1	2	3
4	5	6	7	8
9	10	11	12	13
14	15	16	17	18
19	20	21	22	23
24	25	26	27	28
29	30	31	32	33
34	35	36	37	38
	39	40	41	42

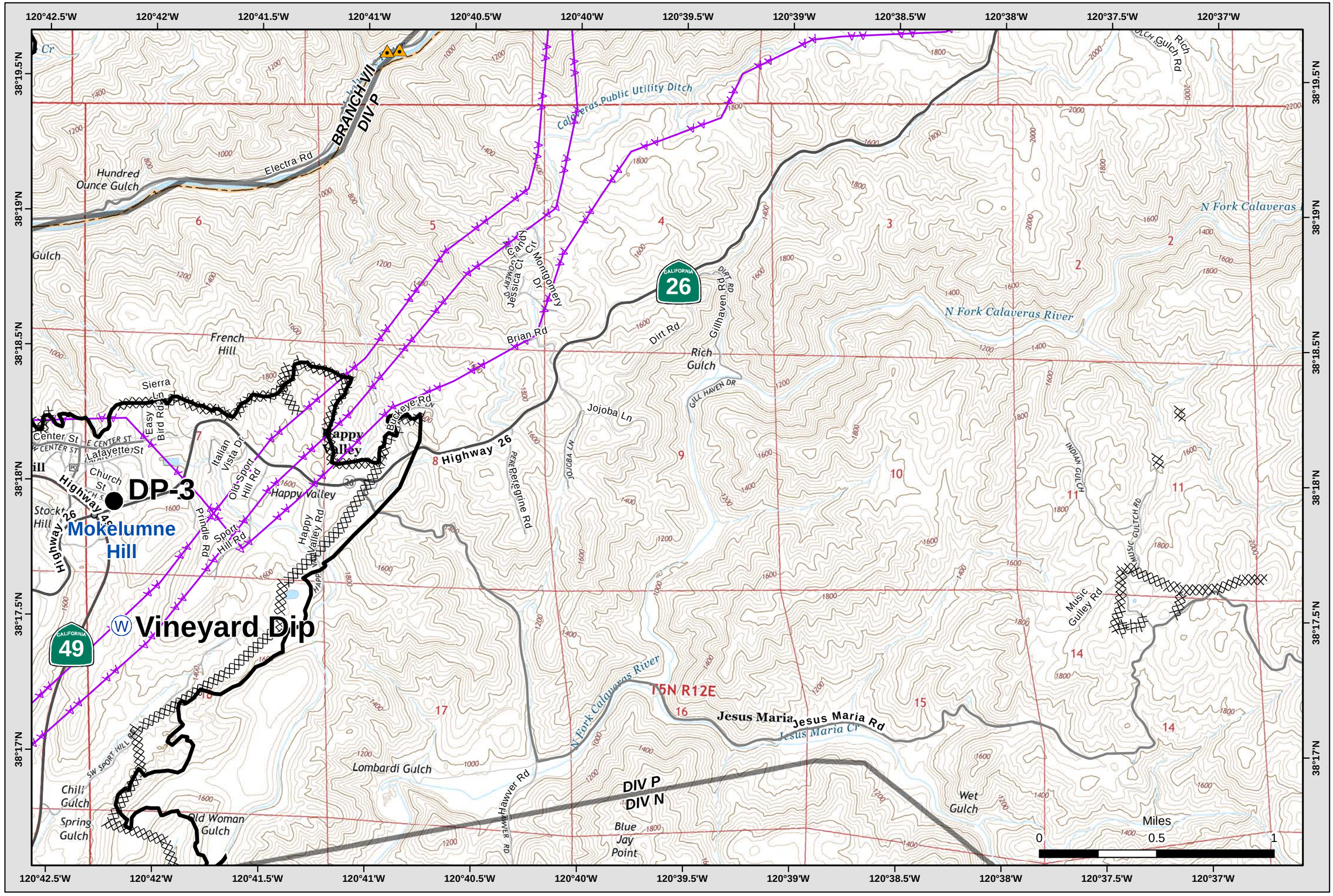

Document Path: X:\2015_incidents\2015_CA_AEU_024918_Butte\projects\IAP_MP42_11x17_land_2015_Butte_CAAEU024918.mxd 9/23/2015 @ 16:58

NAD83 1:24,000 **Sept. 24, 2015**

IAP Map
Butte Incident
CA-AEU-024918

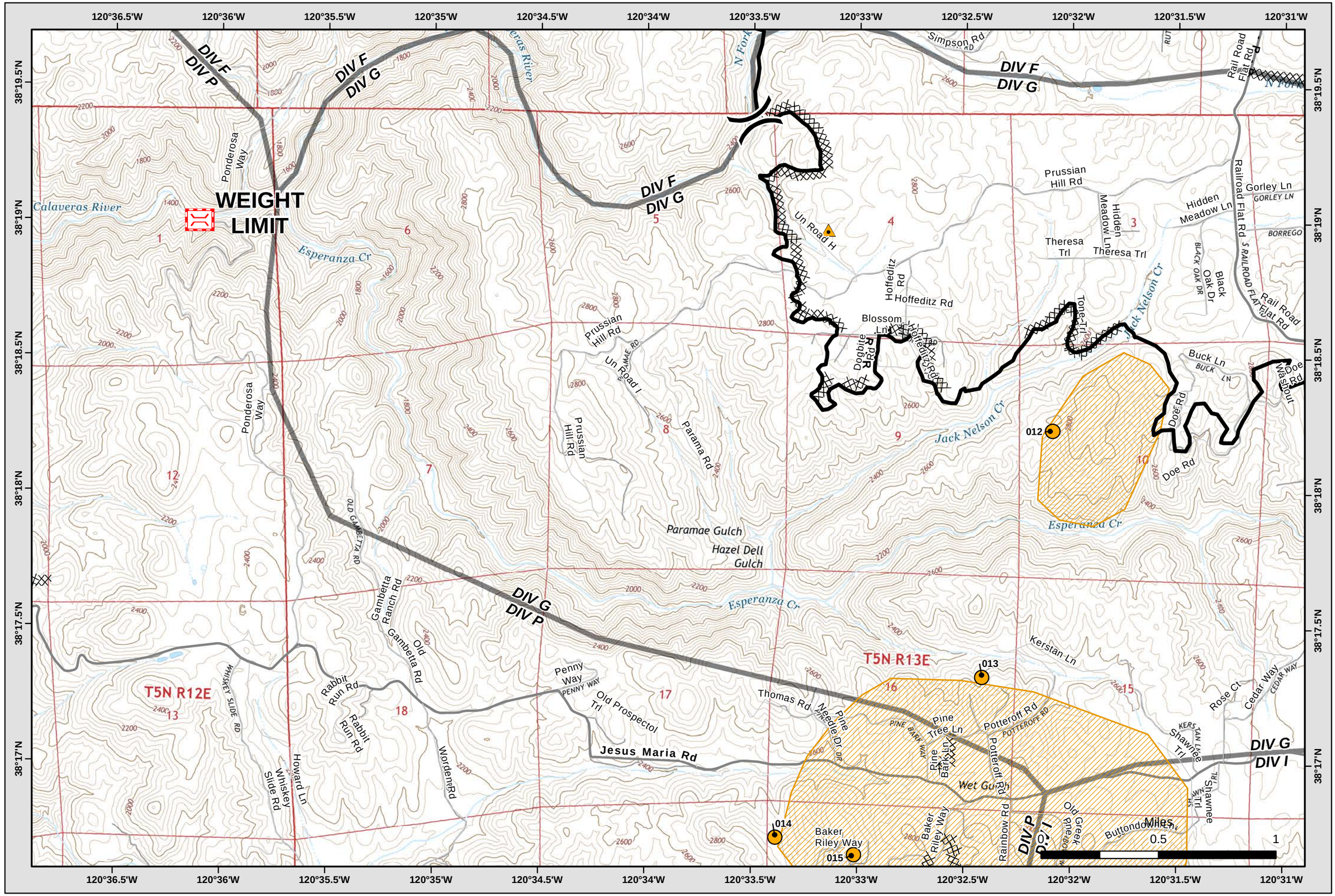

Vicinity Indicator

		1	2	3
4	5	6	7	8
9	10	11	12	13
14	15	16	17	18
19	20	21	22	23
24	25	26	27	28
29	30	31	32	33
34	35	36	37	38
	39	40	41	42

See Index Page for Legend

N

Document Path: X:\2015_incidents\2015_CA_AEU_024918_Butte\projects\IAP_MP42_11x17_land_2015_Butte_CAAEU024918.mxd 9/23/2015 @ 16:58

NAD83 1:24,000 **Sept. 24, 2015**

IAP Map
Butte Incident
CA-AEU-024918

See Index Page for Legend

Vicinity Indicator

		1	2	3
4	5	6	7	8
9	10	11	12	13
14	15	16	17	18
19	20	21	22	23
24	25	26	27	28
29	30	31	32	33
34	35	36	37	38
	39	40	41	42

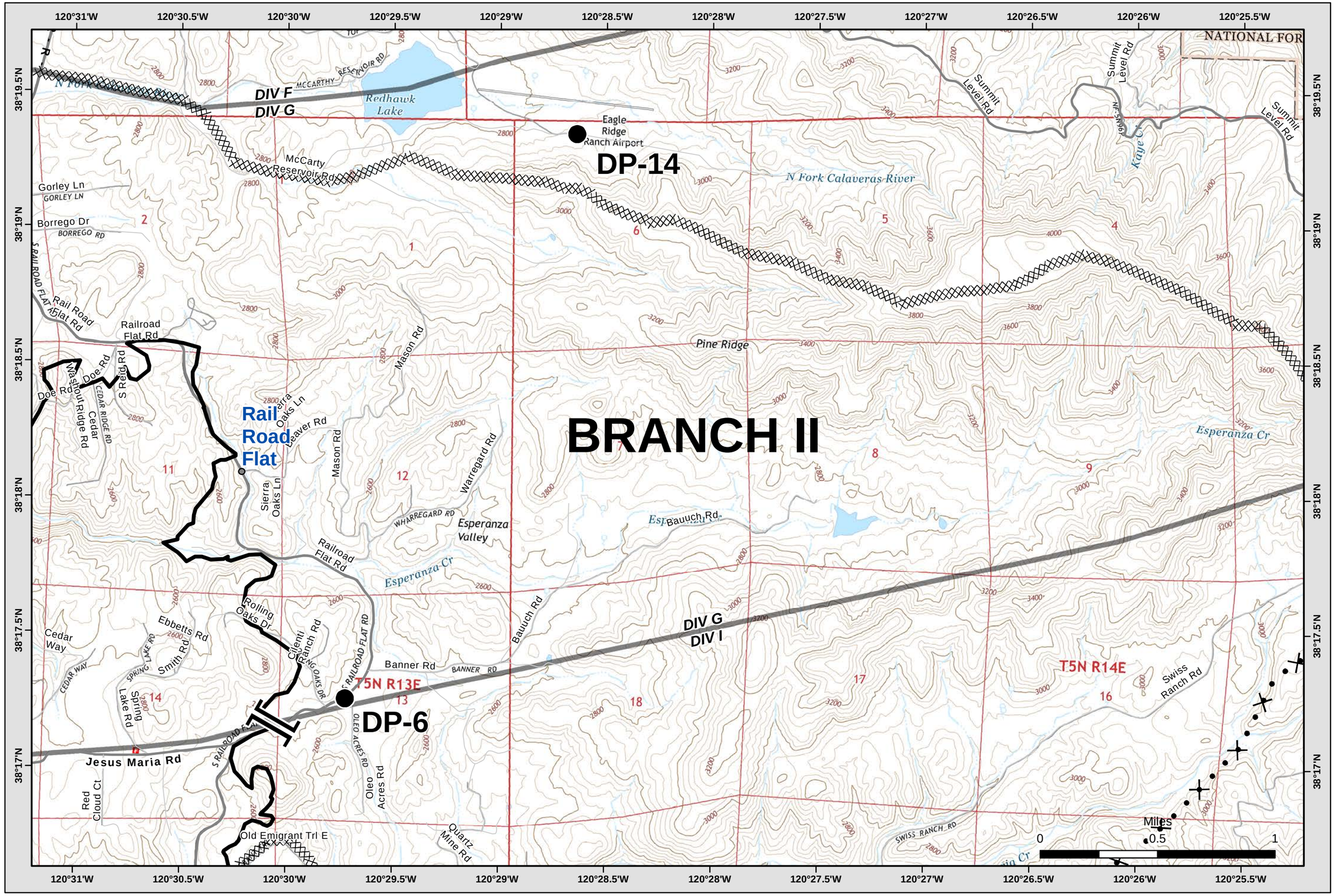

IAP Map
Butte Incident
CA-AEU-024918

Vicinity Indicator

		1	2	3
4	5	6	7	8
9	10	11	12	13
14	15	16	17	18
19	20	21	22	23
24	25	26	27	28
29	30	31	32	33
34	35	36	37	38
	39	40	41	42

See Index Page for Legend

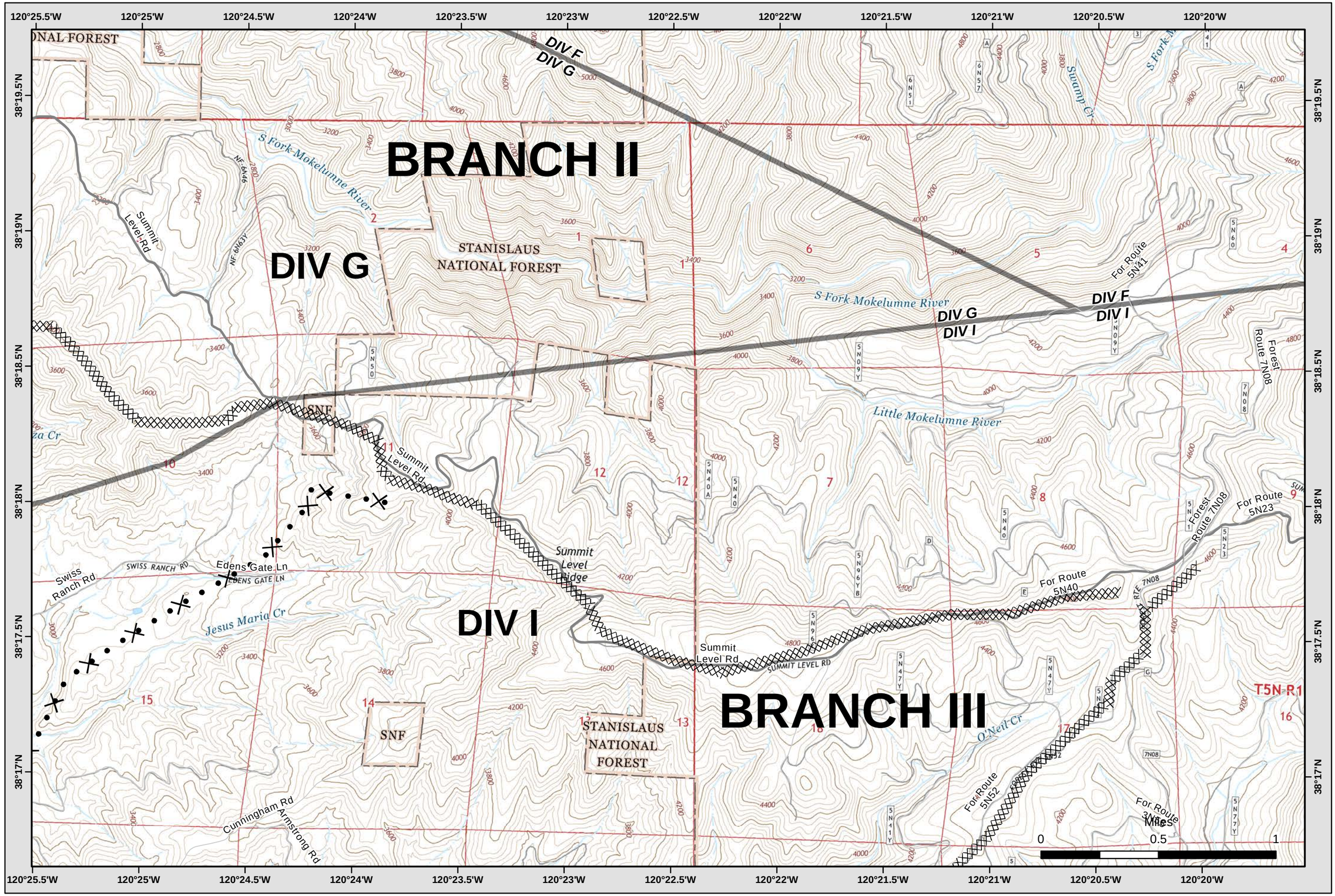

Document Path: X:\2015_incidents\2015_CA_AEU_024918_Butte\projects\IAP_MP42_11x17_land_2015_Butte_CAAEU024918.mxd 9/23/2015 @ 16:58

NAD83 1:24,000 **Sept. 24, 2015** **Page 18 of 42**

IAP Map
Butte Incident
CA-AEU-024918

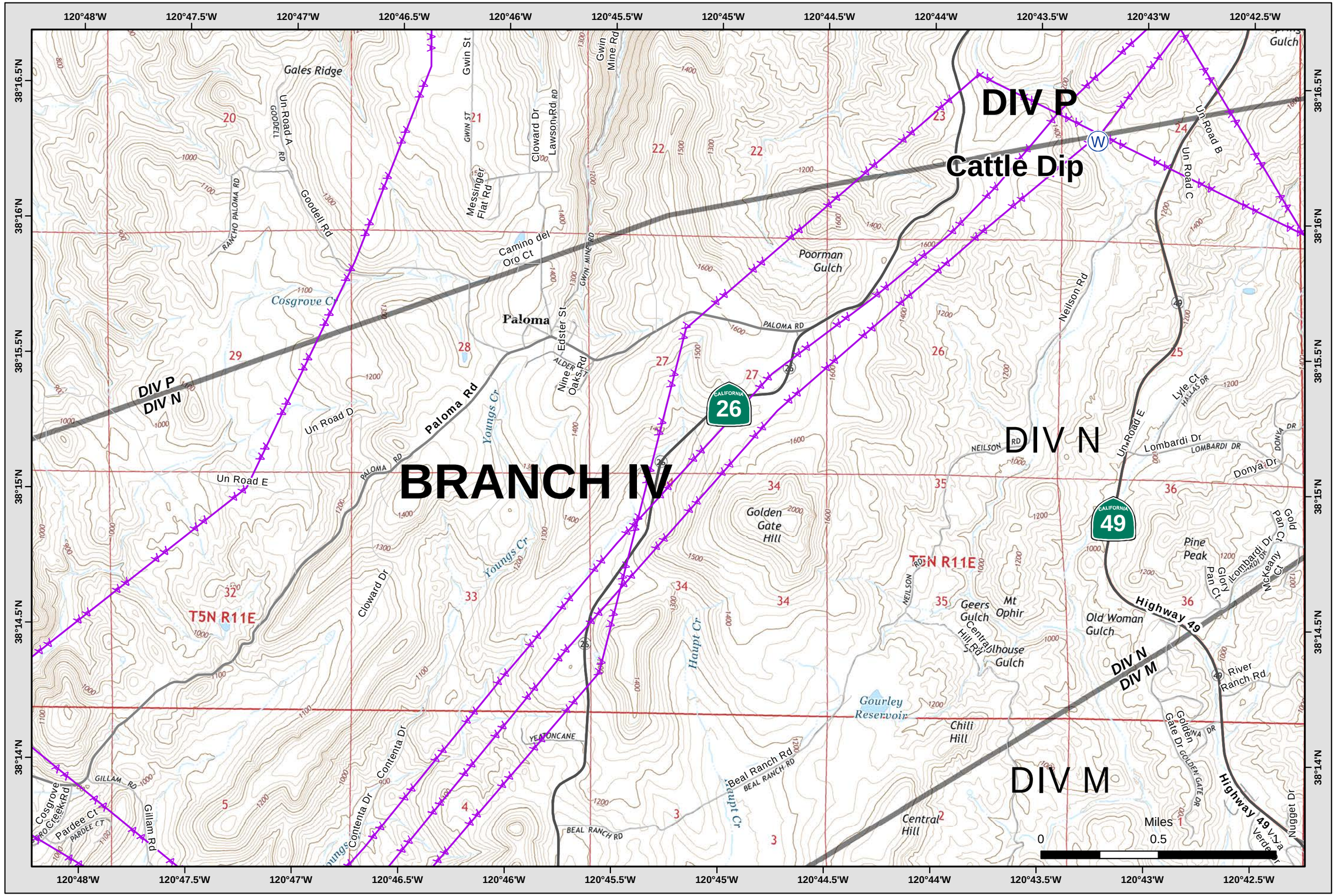

See Index Page for Legend

Vicinity Indicator

		1	2	3
4	5	6	7	8
9	10	11	12	13
14	15	16	17	18
19	20	21	22	23
24	25	26	27	28
29	30	31	32	33
34	35	36	37	38
	39	40	41	42

Document Path: X:\2015_incidents\2015_CA_AEU_024918_Butte\projects\IAP_MP42_11x17_land_2015_Butte_CAAEU024918.mxd 9/23/2015 @ 16:58

NAD83 1:24,000 **Sept. 24, 2015**

IAP Map
Butte Incident
CA-AEU-024918

Vicinity Indicator

		1	2	3
4	5	6	7	8
9	10	11	12	13
14	15	16	17	18
19	20	21	22	23
24	25	26	27	28
29	30	31	32	33
34	35	36	37	38
	39	40	41	42

See Index Page for Legend

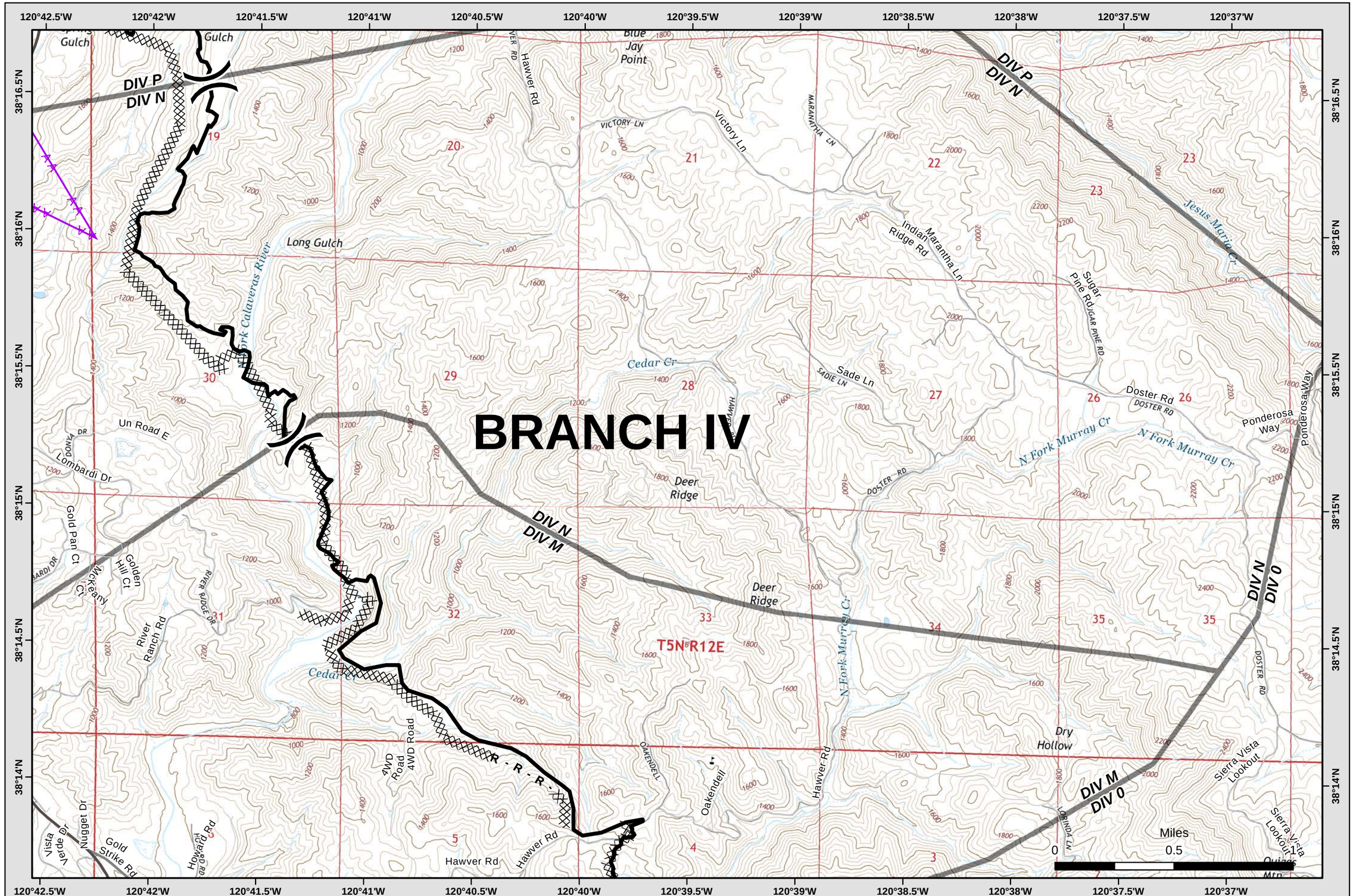

Document Path: X:\2015_incidents\2015_CA_AEU_024918_Butte\projects\IAP_MP42_11x17_land_2015_Butte_CAAEU024918.mxd 9/23/2015 @ 16:58

NAD83 1:24,000 **Sept. 24, 2015**

IAP Map
Butte Incident
CA-AEU-024918

See Index Page for Legend

Vicinity Indicator

		1	2	3
4	5	6	7	8
9	10	11	12	13
14	15	16	17	18
19	20	21	22	23
24	25	26	27	28
29	30	31	32	33
34	35	36	37	38
	39	40	41	42

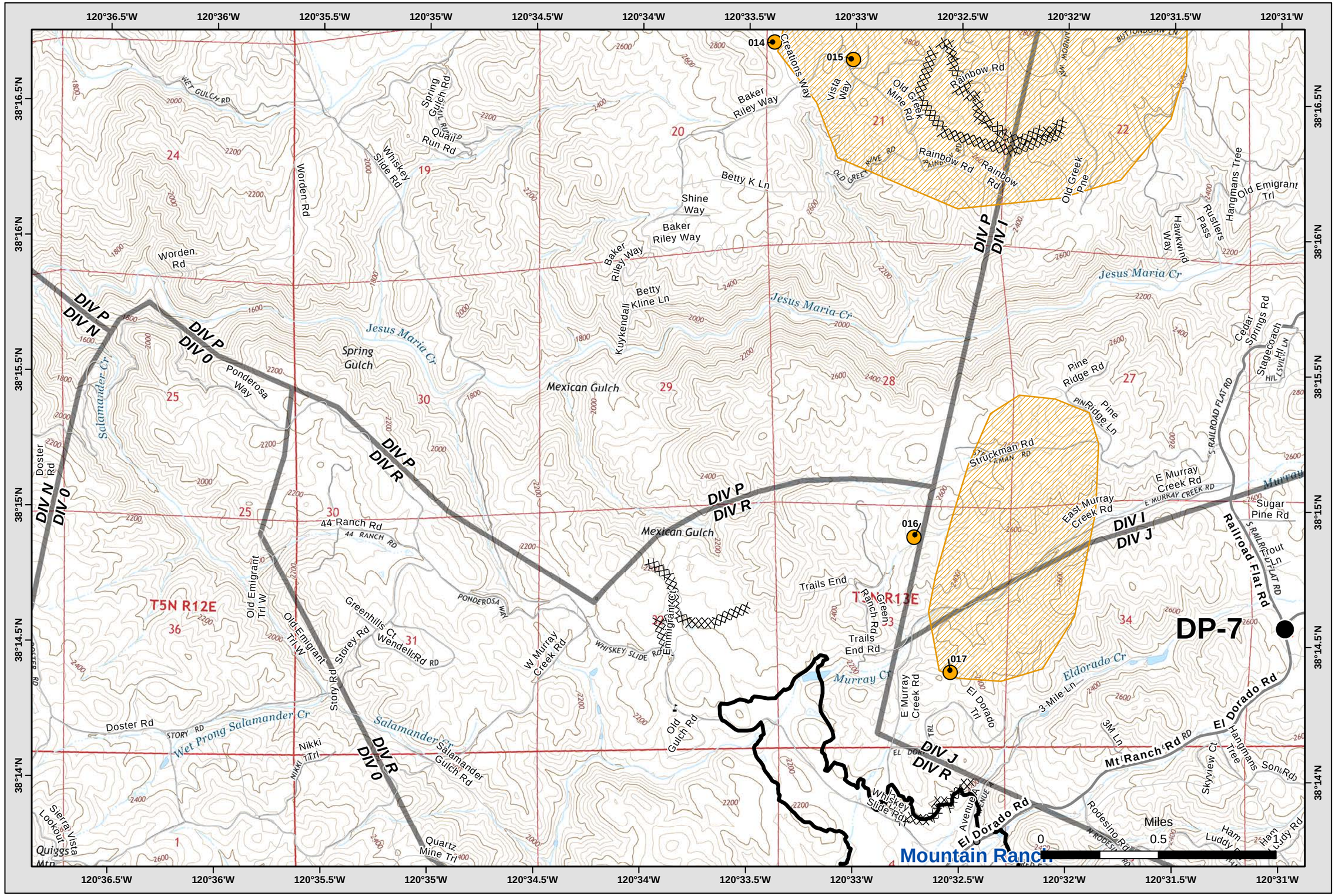

Document Path: X:\2015_incidents\2015_CA_AEU_024918_Butte\projects\IAP_MP42_11x17_land_2015_Butte_CAAEU024918.mxd 9/23/2015 @ 16:58

NAD83 1:24,000 **Sept. 24, 2015** **Page 21 of 42**

IAP Map
Butte Incident
CA-AEU-024918

Vicinity Indicator

		1	2	3
4	5	6	7	8
9	10	11	12	13
14	15	16	17	18
19	20	21	22	23
24	25	26	27	28
29	30	31	32	33
34	35	36	37	38
	39	40	41	42

See Index Page for Legend

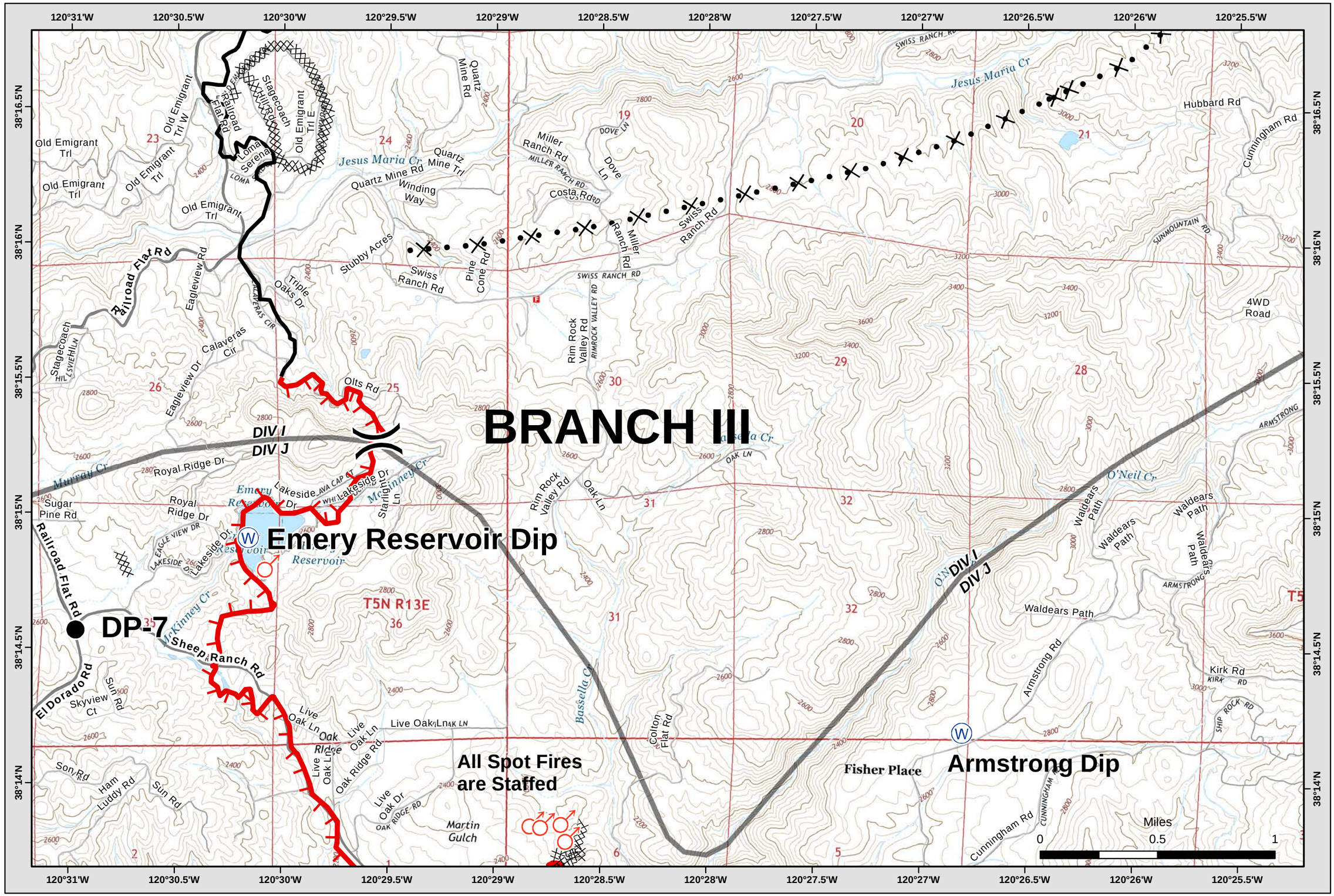

Document Path: X:\2015_incidents\2015_CA_AEU_024918_Butte\projects\IAP_MP42_11x17_land_2015_Butte_CAAEU024918.mxd 9/23/2015 @ 16:58

NAD83 1:24,000 **Sept. 24, 2015** **Page 22 of 42**

IAP Map
Butte Incident
CA-AEU-024918

Vicinity Indicator

		1	2	3
4	5	6	7	8
9	10	11	12	13
14	15	16	17	18
19	20	21	22	23
24	25	26	27	28
29	30	31	32	33
34	35	36	37	38
	39	40	41	42

See Index Page for Legend

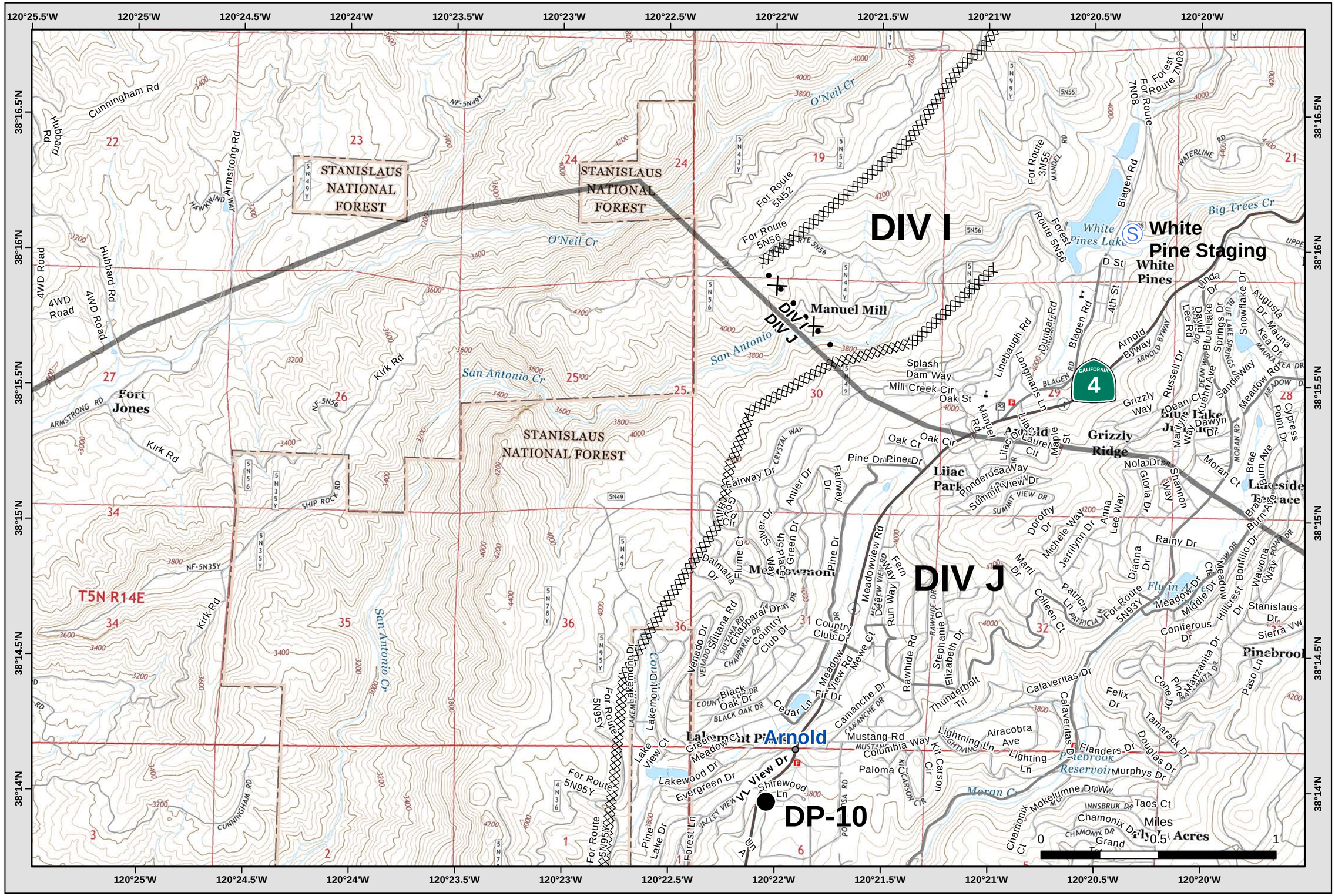

IAP Map
Butte Incident
CA-AEU-024918

Vicinity Indicator

		1	2	3
4	5	6	7	8
9	10	11	12	13
14	15	16	17	18
19	20	21	22	23
24	25	26	27	28
29	30	31	32	33
34	35	36	37	38
	39	40	41	42

See Index Page for Legend

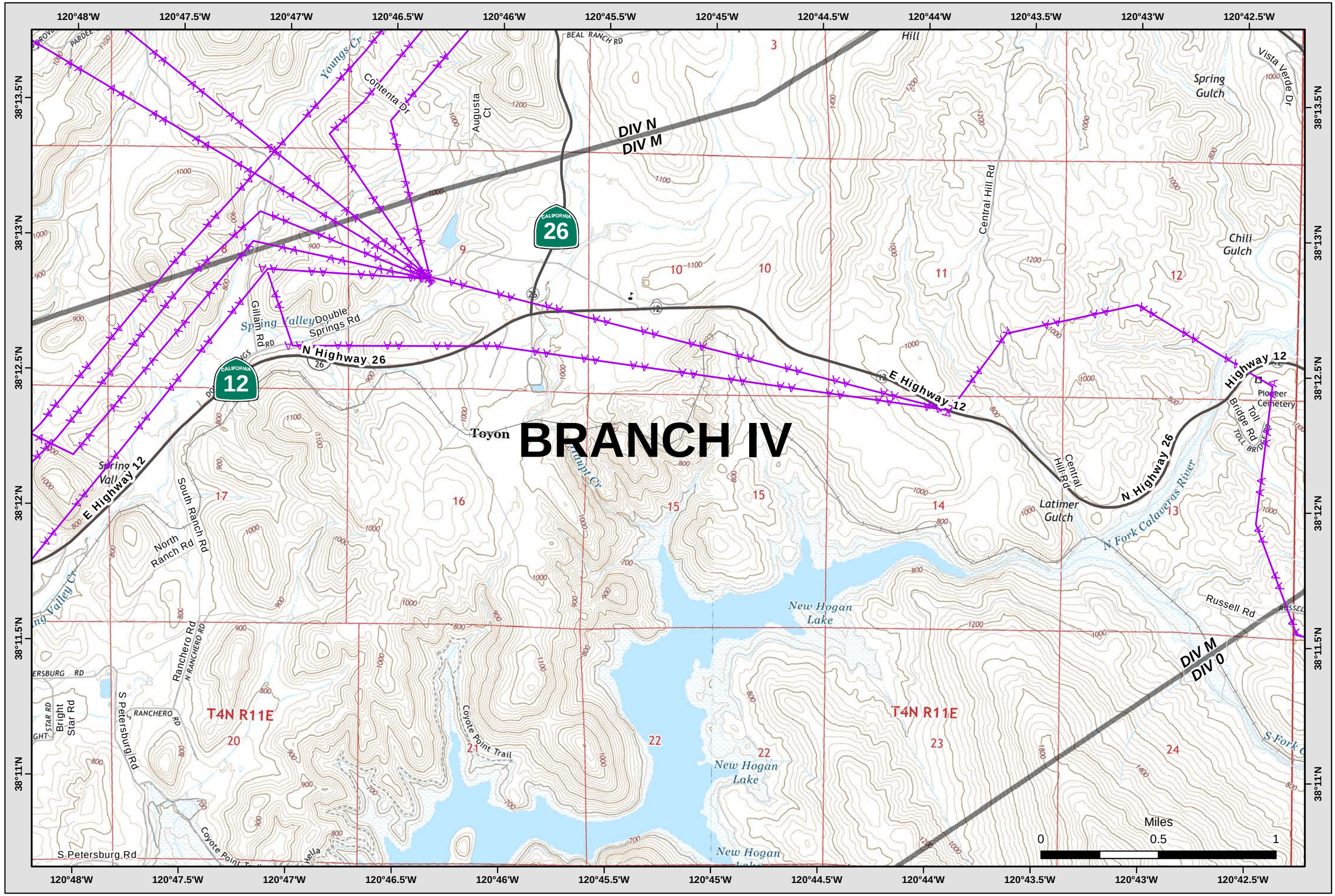

Document Path: X:\2015_incidents\2015_CA_AEU_024918_Butte\projects\IAP_MP42_11x17_land_2015_Butte_CAAEU024918.mxd 9/23/2015 @ 16:58

NAD83 1:24,000 **Sept. 24, 2015** **Page 24 of 42**

IAP Map
Butte Incident
CA-AEU-024918

Vicinity Indicator

		1	2	3
4	5	6	7	8
9	10	11	12	13
14	15	16	17	18
19	20	21	22	23
24	25	26	27	28
29	30	31	32	33
34	35	36	37	38
	39	40	41	42

See Index Page for Legend

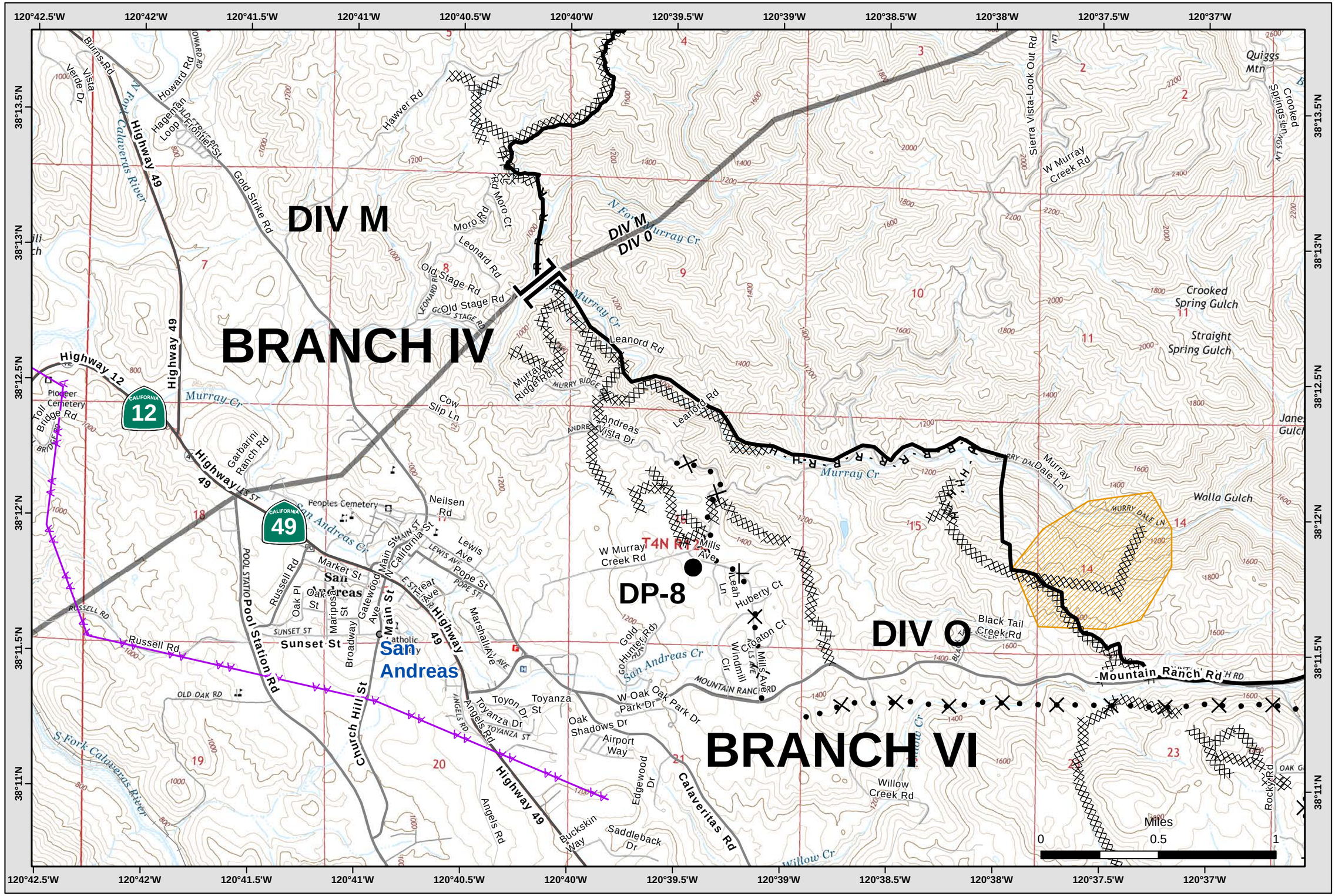

IAP Map
Butte Incident
CA-AEU-024918

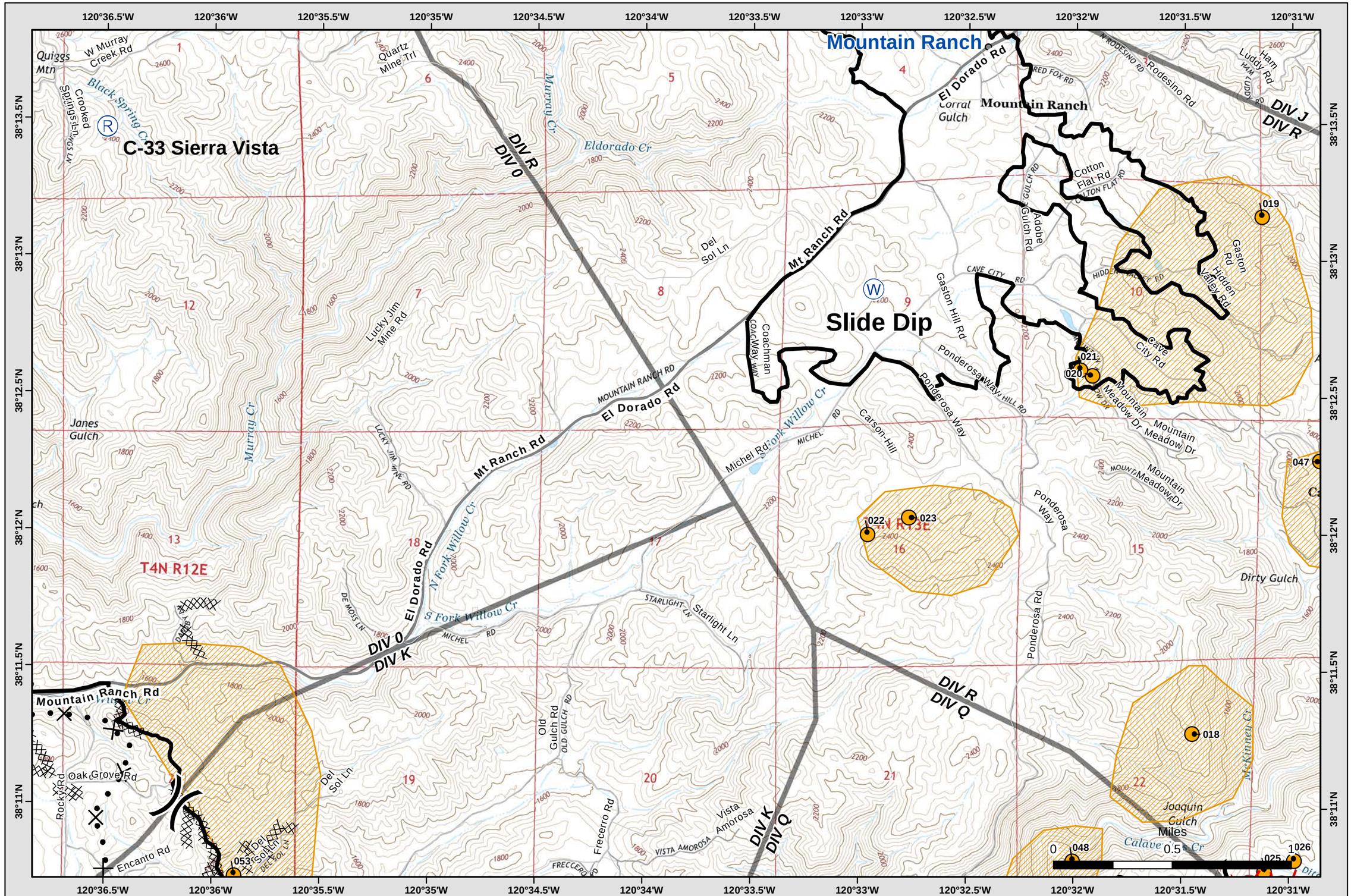

Vicinity Indicator

		1	2	3
4	5	6	7	8
9	10	11	12	13
14	15	16	17	18
19	20	21	22	23
24	25	26	27	28
29	30	31	32	33
34	35	36	37	38
	39	40	41	42

See Index Page for Legend

N

Document Path: X:\2015_incidents\2015_CA_AEU_024918_Butte\projects\IAP_MP42_11x17_land_2015_Butte_CAAEU024918.mxd 9/23/2015 @ 16:58

NAD83 1:24,000 Sept. 24, 2015

IAP Map
Butte Incident
CA-AEU-024918

Vicinity Indicator

		1	2	3
4	5	6	7	8
9	10	11	12	13
14	15	16	17	18
19	20	21	22	23
24	25	26	27	28
29	30	31	32	33
34	35	36	37	38
	39	40	41	42

See Index Page for Legend

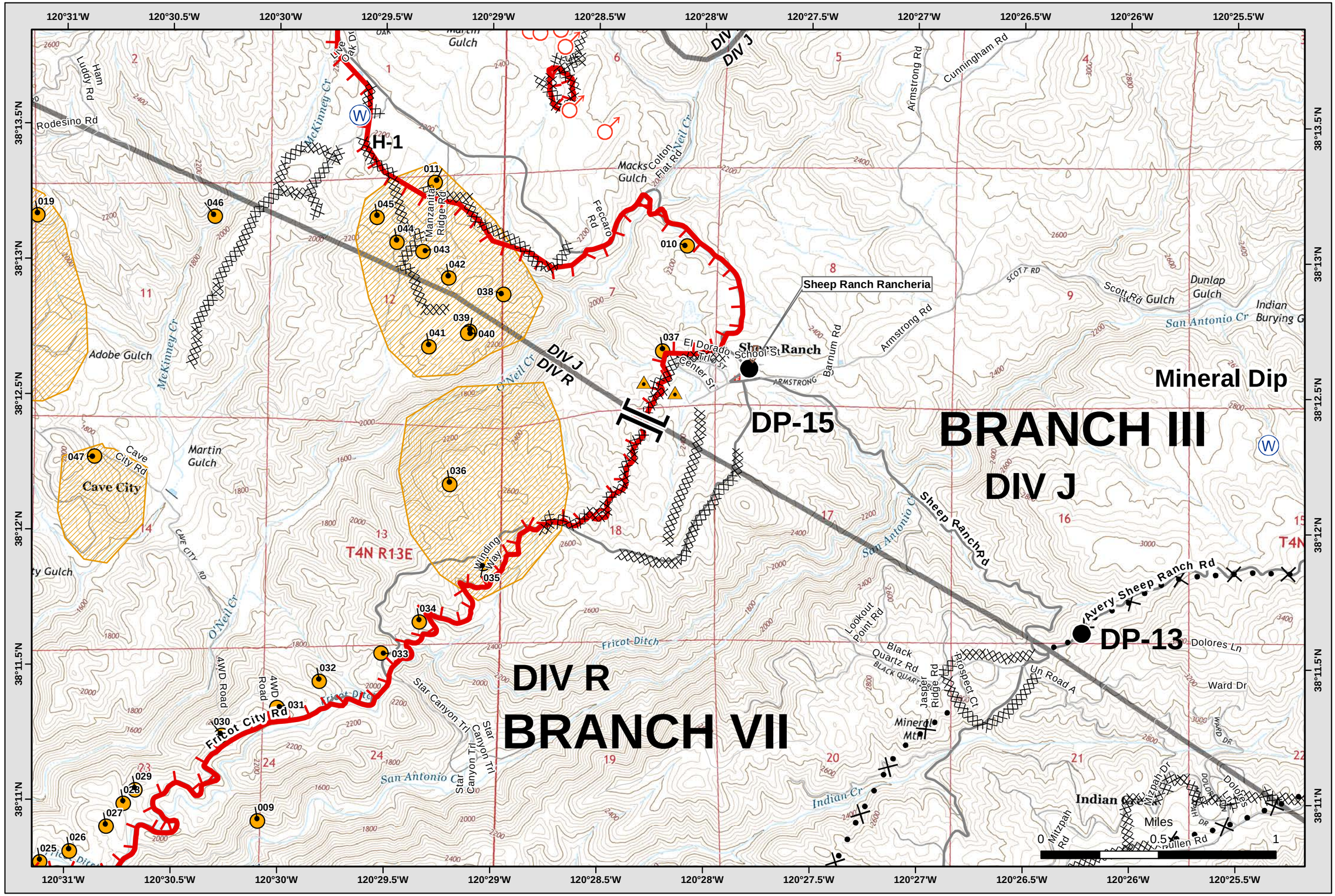

IAP Map
Butte Incident
CA-AEU-024918

Vicinity Indicator

		1	2	3
4	5	6	7	8
9	10	11	12	13
14	15	16	17	18
19	20	21	22	23
24	25	26	27	28
29	30	31	32	33
34	35	36	37	38
	39	40	41	42

See Index Page for Legend

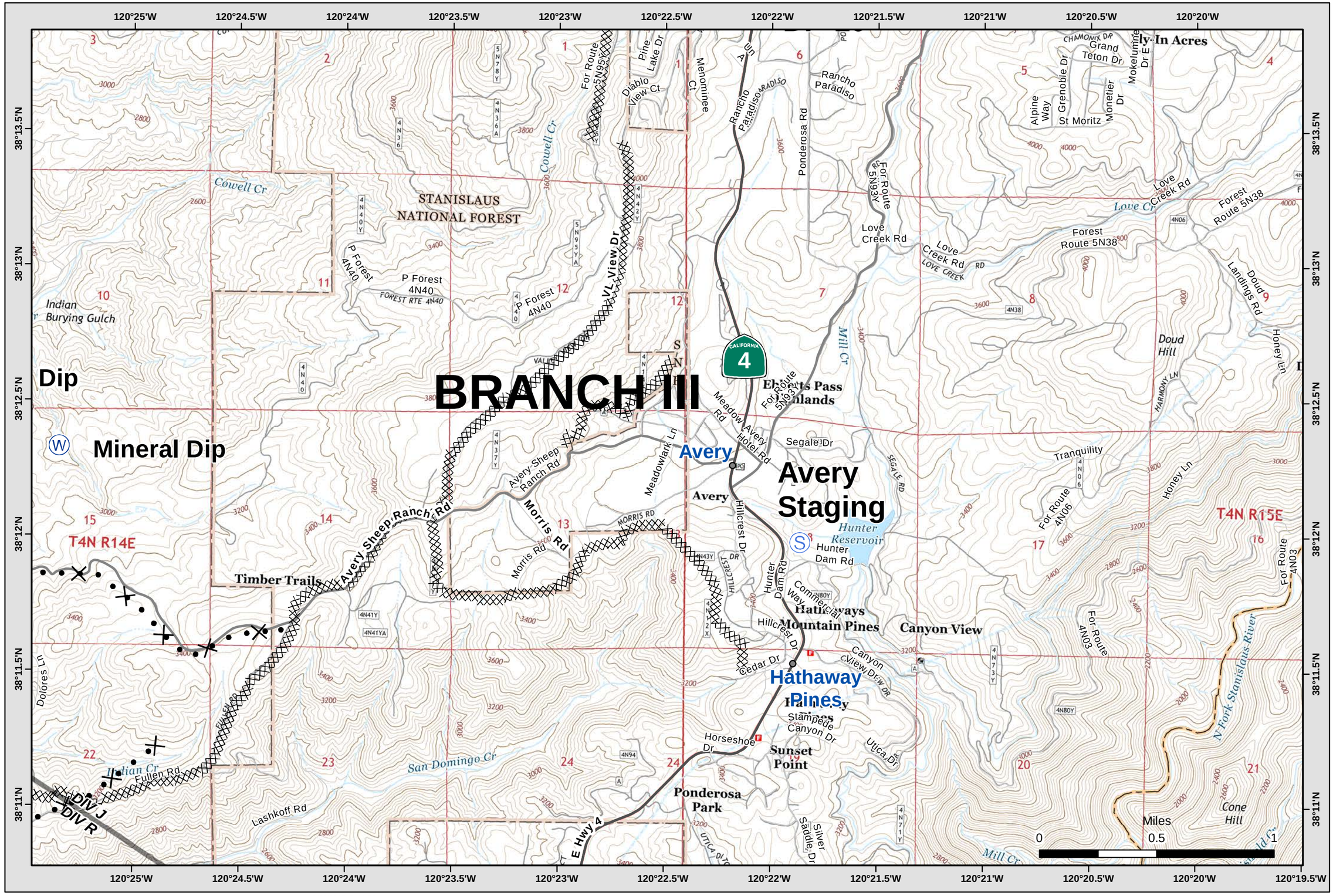

IAP Map
Butte Incident
CA-AEU-024918

Vicinity Indicator

		1	2	3
4	5	6	7	8
9	10	11	12	13
14	15	16	17	18
19	20	21	22	23
24	25	26	27	28
29	30	31	32	33
34	35	36	37	38
	39	40	41	42

See Index Page for Legend

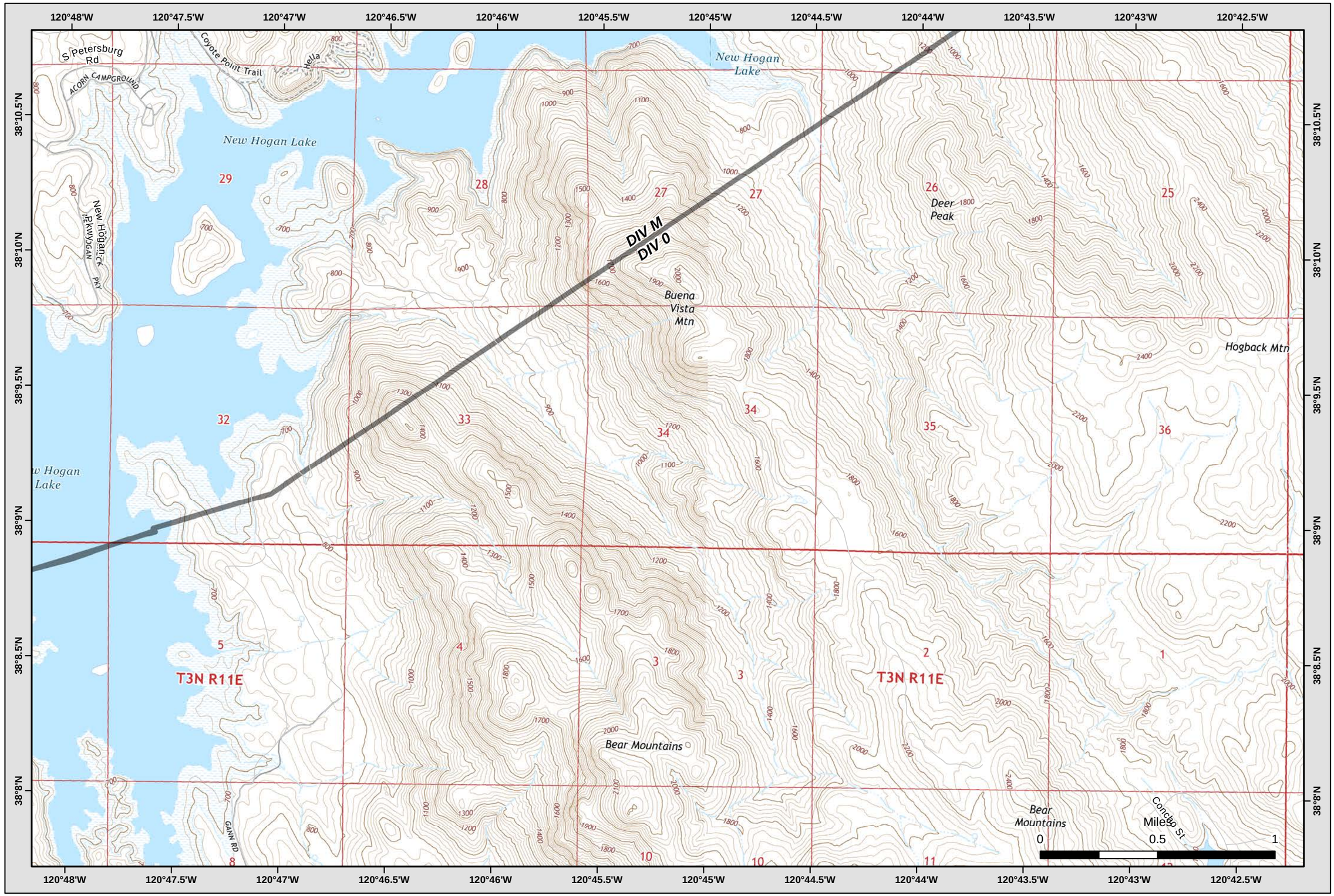

IAP Map
Butte Incident
CA-AEU-024918

Vicinity Indicator

		1	2	3
4	5	6	7	8
9	10	11	12	13
14	15	16	17	18
19	20	21	22	23
24	25	26	27	28
29	30	31	32	33
34	35	36	37	38
	39	40	41	42

See Index Page for Legend

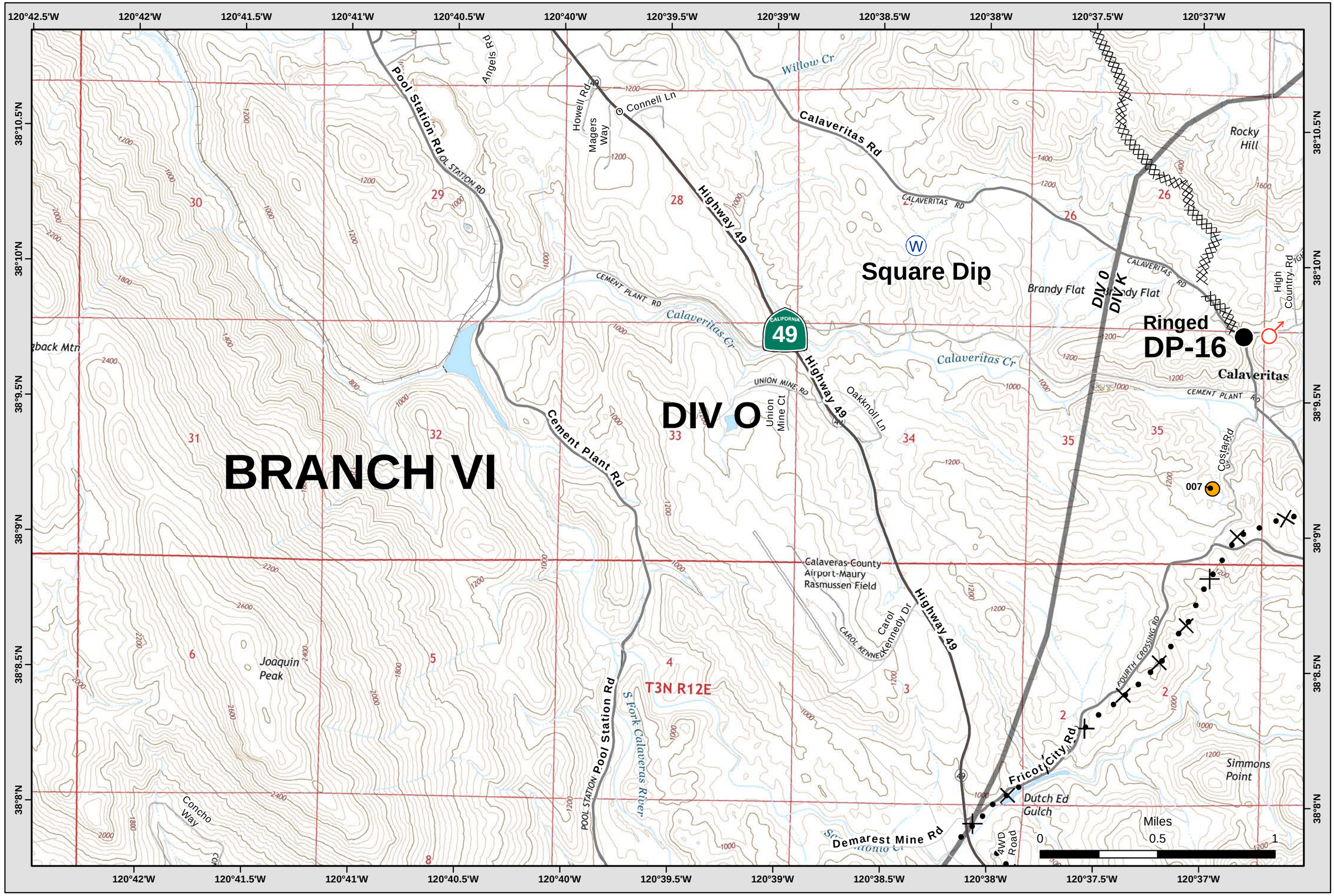

IAP Map
Butte Incident
CA-AEU-024918

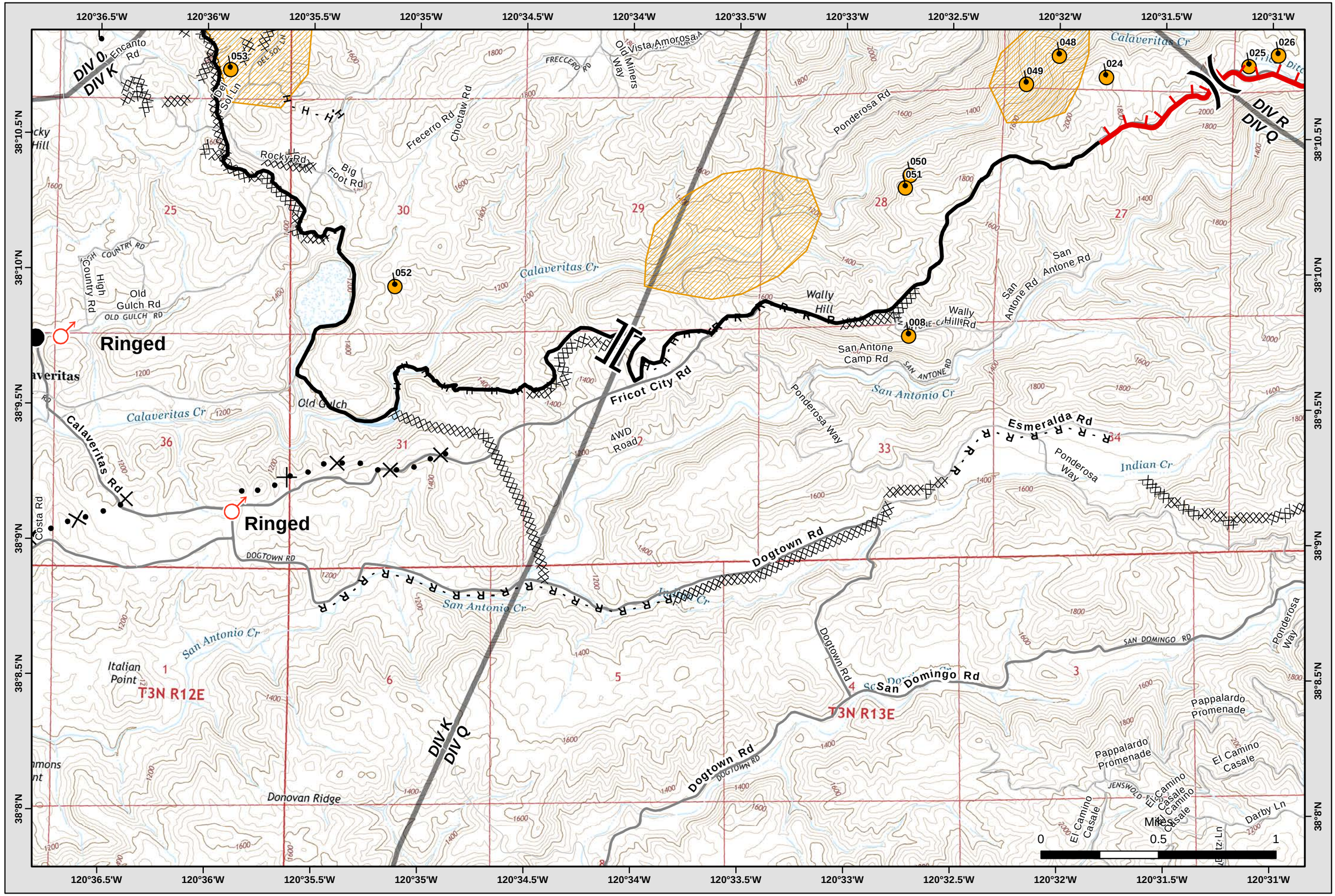

Vicinity Indicator

		1	2	3
4	5	6	7	8
9	10	11	12	13
14	15	16	17	18
19	20	21	22	23
24	25	26	27	28
29	30	31	32	33
34	35	36	37	38
	39	40	41	42

See Index Page for Legend

N

Document Path: X:\2015_incidents\2015_CA_AEU_024918_Butte\projects\IAP_MP42_11x17_land_2015_Butte_CAAEU024918.mxd 9/23/2015 @ 16:58

NAD83 1:24,000 **Sept. 24, 2015**

IAP Map
Butte Incident
CA-AEU-024918

Vicinity Indicator

		1	2	3
4	5	6	7	8
9	10	11	12	13
14	15	16	17	18
19	20	21	22	23
24	25	26	27	28
29	30	31	32	33
34	35	36	37	38
	39	40	41	42

See Index Page for Legend

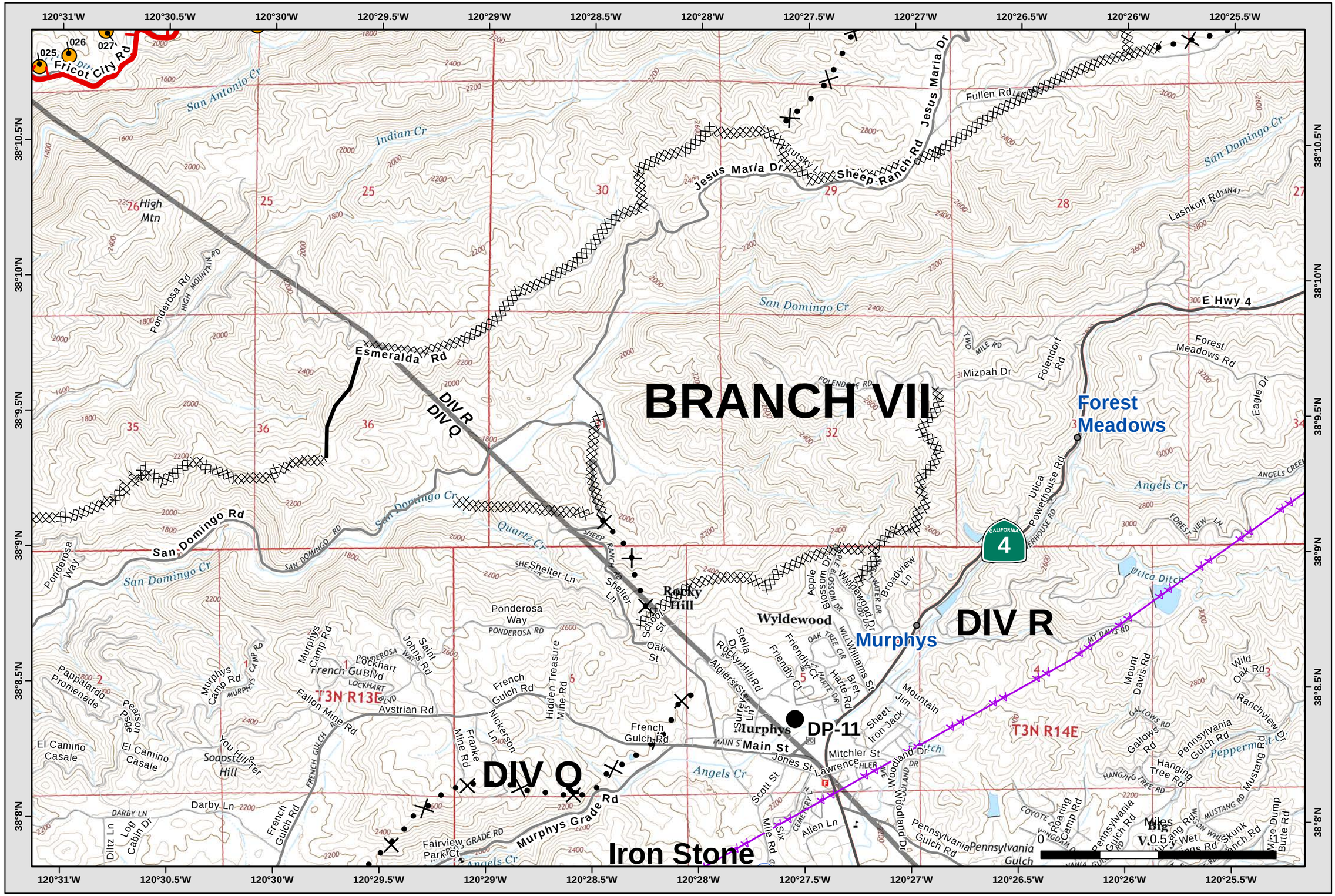

Document Path: X:\2015_incidents\2015_CA_AEU_024918_Butte\projects\IAP_MP42_11x17_land_2015_Butte_CAAEU024918.mxd 9/23/2015 @ 16:58

NAD83 1:24,000 **Sept. 24, 2015** **Page 32 of 42**

IAP Map
Butte Incident
CA-AEU-024918

Vicinity Indicator

		1	2	3
4	5	6	7	8
9	10	11	12	13
14	15	16	17	18
19	20	21	22	23
24	25	26	27	28
29	30	31	32	33
34	35	36	37	38
	39	40	41	42

See Index Page for Legend

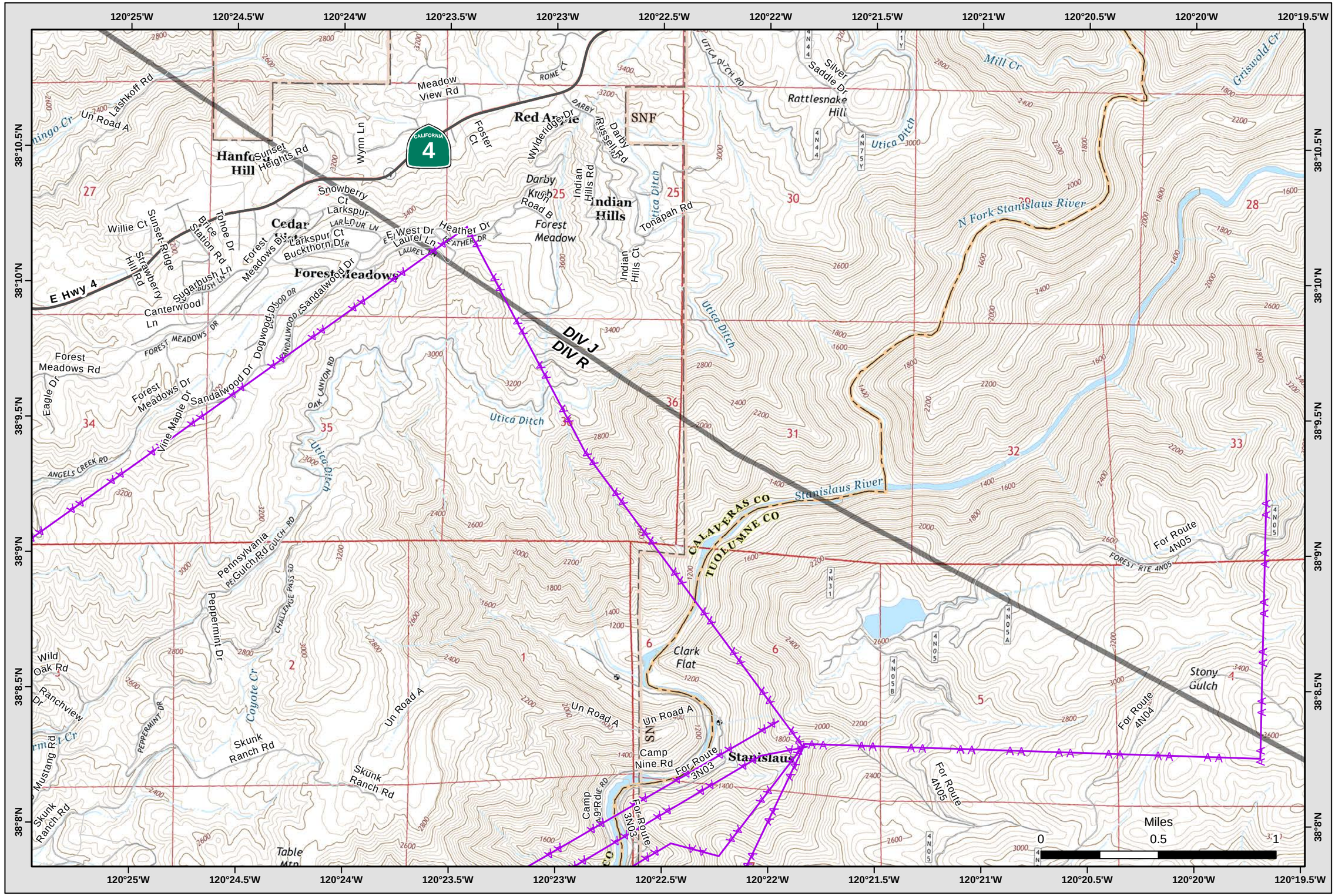

IAP Map
Butte Incident
CA-AEU-024918

Vicinity Indicator

		1	2	3
4	5	6	7	8
9	10	11	12	13
14	15	16	17	18
19	20	21	22	23
24	25	26	27	28
29	30	31	32	33
34	35	36	37	38
	39	40	41	42

See Index Page for Legend

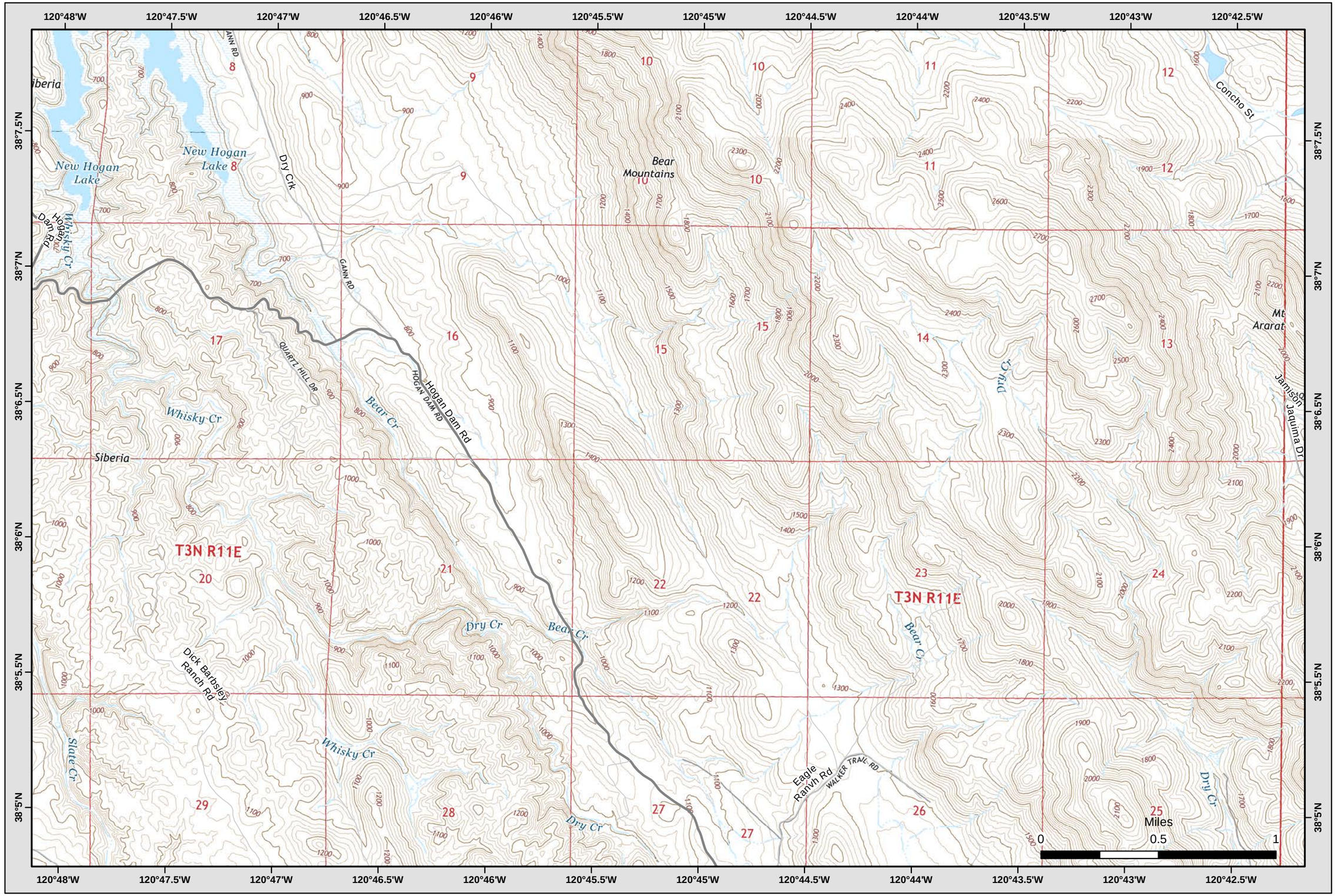

Document Path: X:\2015_incidents\2015_CA_AEU_024918_Butte\projects\IAP_MP42_11x17_land_2015_Butte_CAAEU024918.mxd 9/23/2015 @ 16:58

NAD83 1:24,000 **Sept. 24, 2015** **Page 34 of 42**

IAP Map
Butte Incident
CA-AEU-024918

Vicinity Indicator

		1	2	3
4	5	6	7	8
9	10	11	12	13
14	15	16	17	18
19	20	21	22	23
24	25	26	27	28
29	30	31	32	33
34	35	36	37	38
	39	40	41	42

See Index Page for Legend

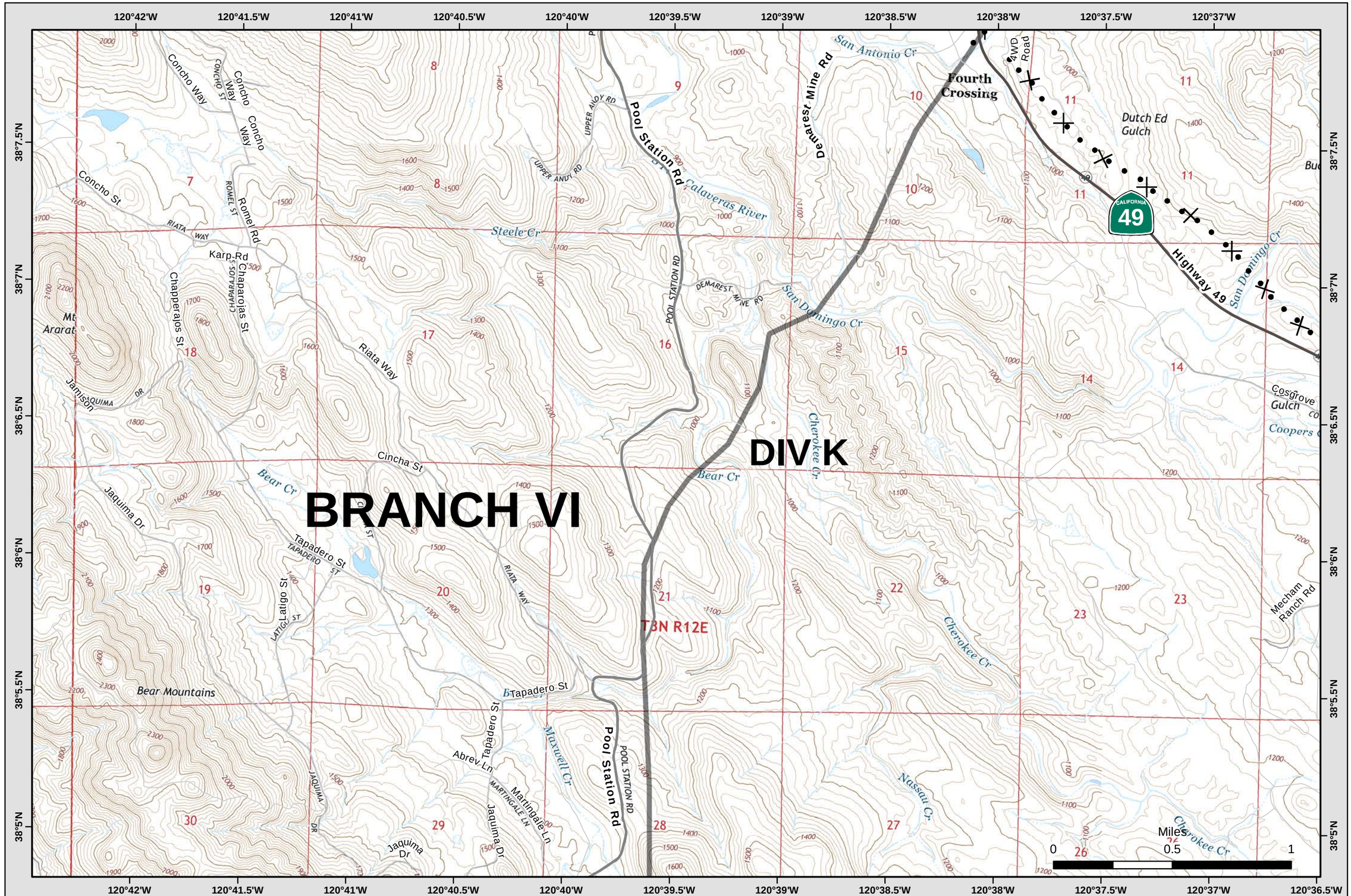

IAP Map
Butte Incident
CA-AEU-024918

Vicinity Indicator

		1	2	3
4	5	6	7	8
9	10	11	12	13
14	15	16	17	18
19	20	21	22	23
24	25	26	27	28
29	30	31	32	33
34	35	36	37	38
	39	40	41	42

See Index Page for Legend

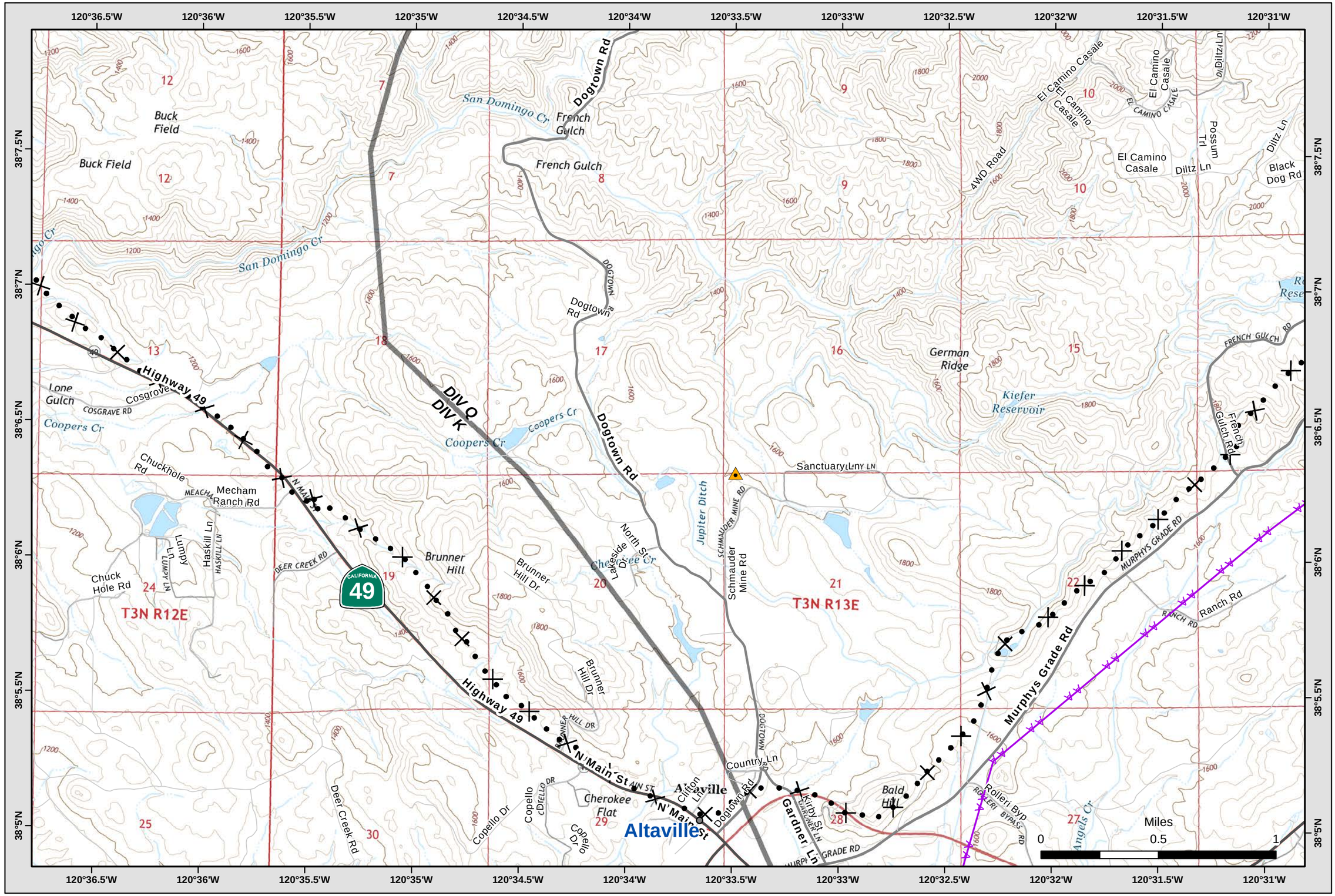

Document Path: X:\2015_incidents\2015_CA_AEU_024918_Butte\projects\IAP_MP42_11x17_land_2015_Butte_CAAEU024918.mxd 9/23/2015 @ 16:58

NAD83 1:24,000 **Sept. 24, 2015** **Page 36 of 42**

IAP Map
Butte Incident
CA-AEU-024918

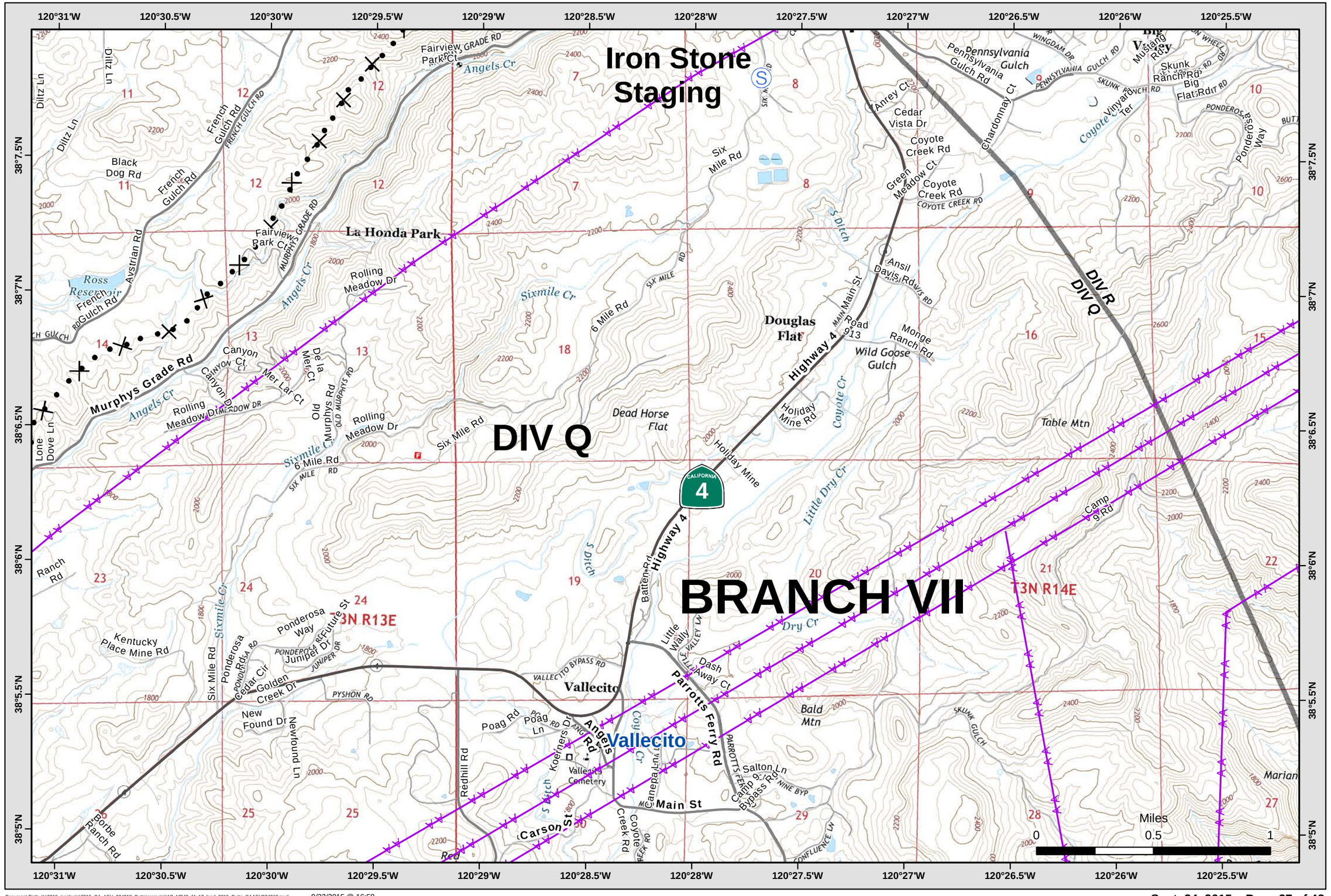

Vicinity Indicator

		1	2	3
4	5	6	7	8
9	10	11	12	13
14	15	16	17	18
19	20	21	22	23
24	25	26	27	28
29	30	31	32	33
34	35	36	37	38
	39	40	41	42

See Index Page for Legend

N

IAP Map
Butte Incident
CA-AEU-024918

Vicinity Indicator

		1	2	3
4	5	6	7	8
9	10	11	12	13
14	15	16	17	18
19	20	21	22	23
24	25	26	27	28
29	30	31	32	33
34	35	36	37	38
	39	40	41	42

See Index Page for Legend

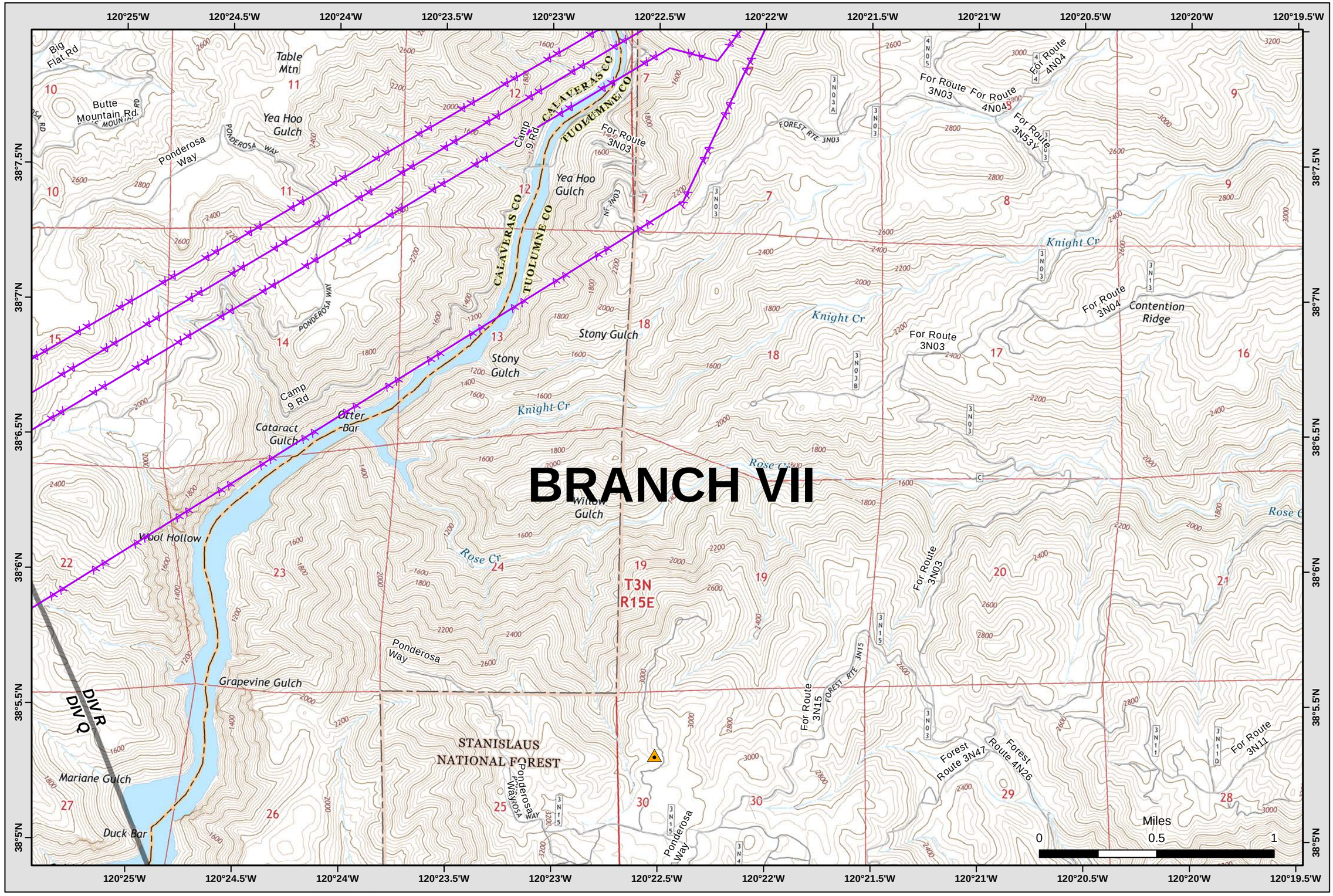

Document Path: X:\2015_incidents\2015_CA_AEU_024918_Butte\projects\IAP_MP42_11x17_land_2015_Butte_CAAEU024918.mxd 9/23/2015 @ 16:58

NAD83 1:24,000 **Sept. 24, 2015** **Page 38 of 42**

IAP Map
Butte Incident
CA-AEU-024918

See Index Page for Legend

Vicinity Indicator

		1	2	3
4	5	6	7	8
9	10	11	12	13
14	15	16	17	18
19	20	21	22	23
24	25	26	27	28
29	30	31	32	33
34	35	36	37	38
	39	40	41	42

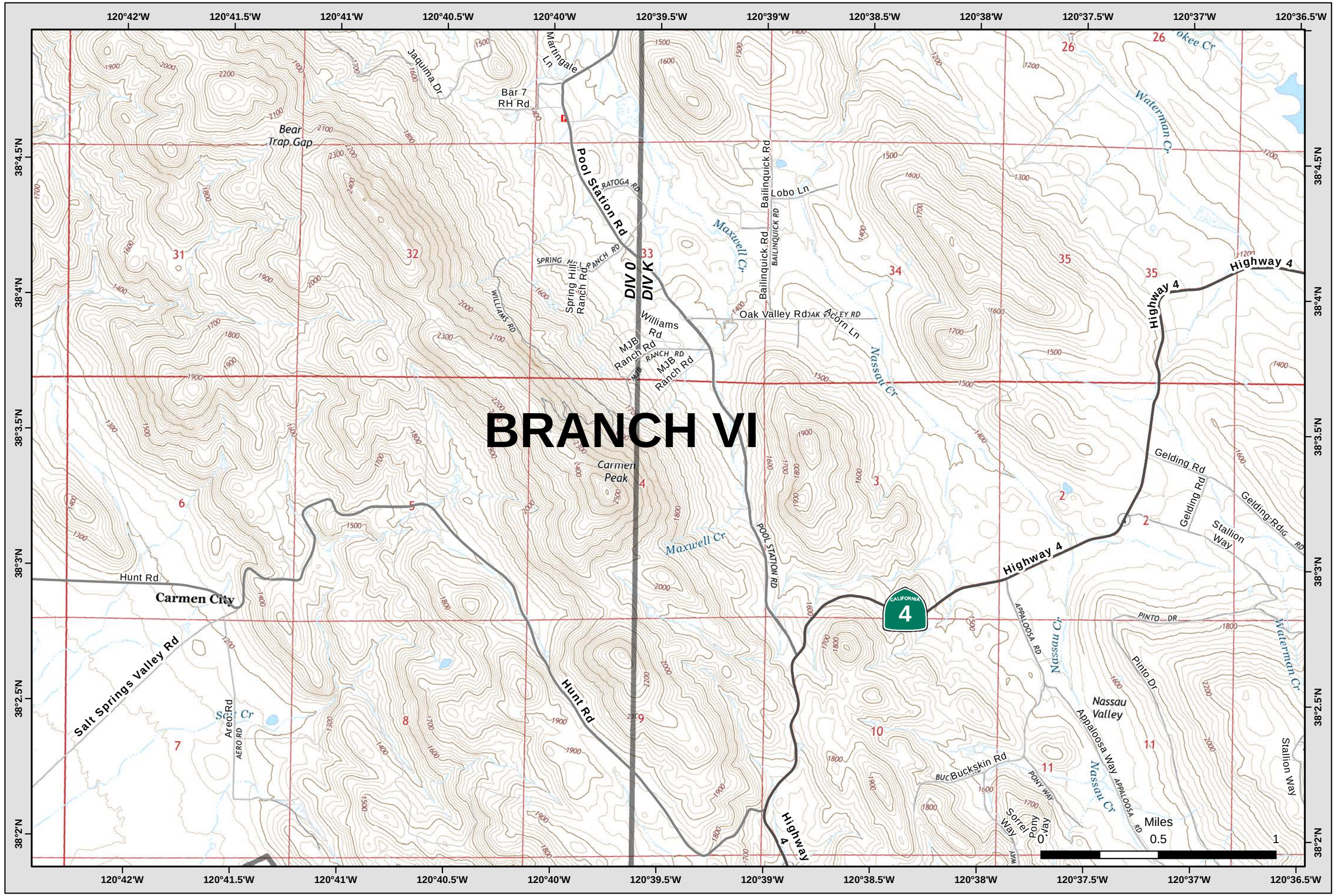

IAP Map
Butte Incident
CA-AEU-024918

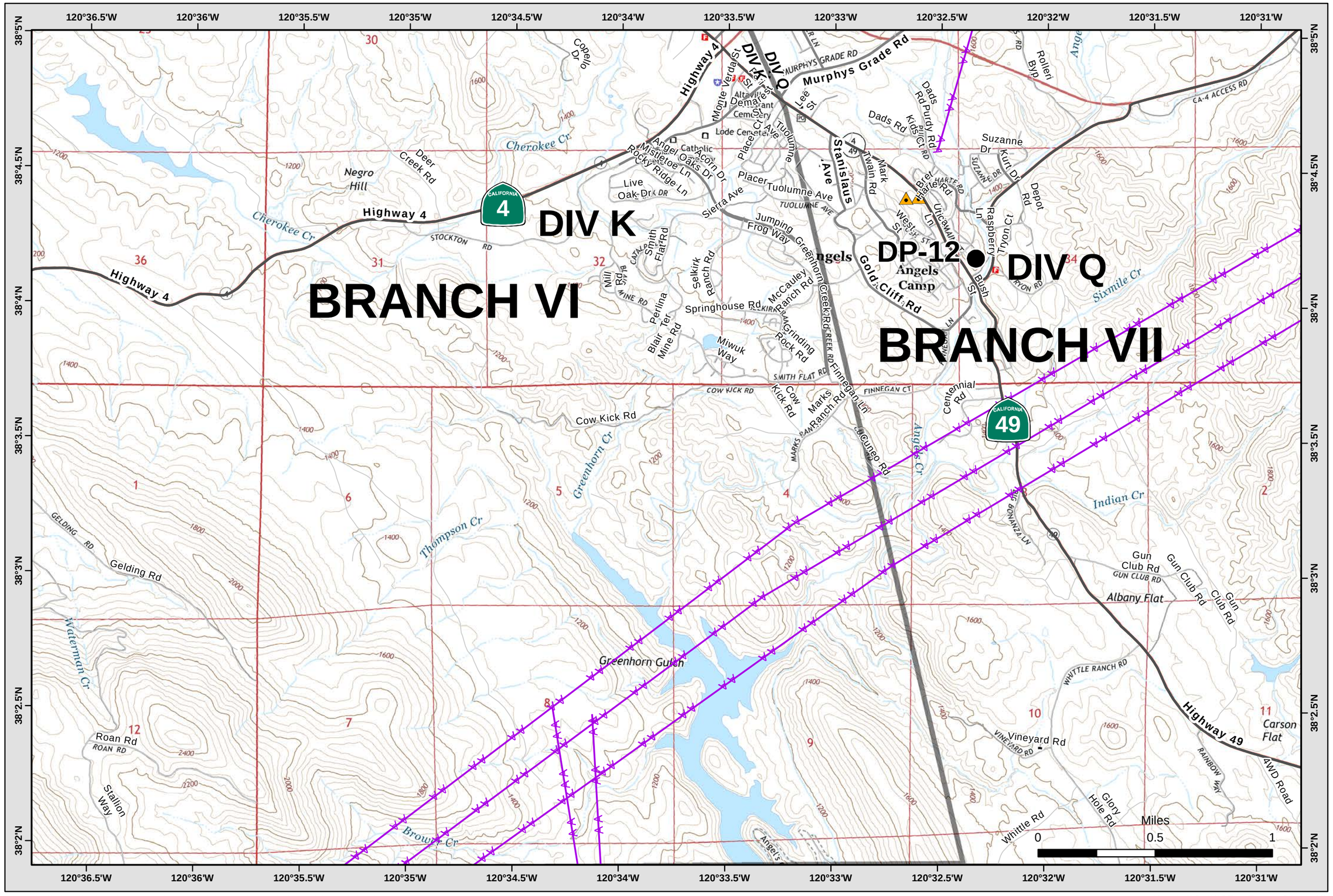

Vicinity Indicator

		1	2	3
4	5	6	7	8
9	10	11	12	13
14	15	16	17	18
19	20	21	22	23
24	25	26	27	28
29	30	31	32	33
34	35	36	37	38
	39	40	41	42

See Index Page for Legend

N

Document Path: X:\2015_incidents\2015_CA_AEU_024918_Butte\projects\IAP_MP42_11x17_land_2015_Butte_CAAEU024918.mxd 9/23/2015 @ 16:58

NAD83 1:24,000 **Sept. 24, 2015**

IAP Map
Butte Incident
CA-AEU-024918

See Index Page for Legend

Vicinity Indicator

		1	2	3
4	5	6	7	8
9	10	11	12	13
14	15	16	17	18
19	20	21	22	23
24	25	26	27	28
29	30	31	32	33
34	35	36	37	38
	39	40	41	42

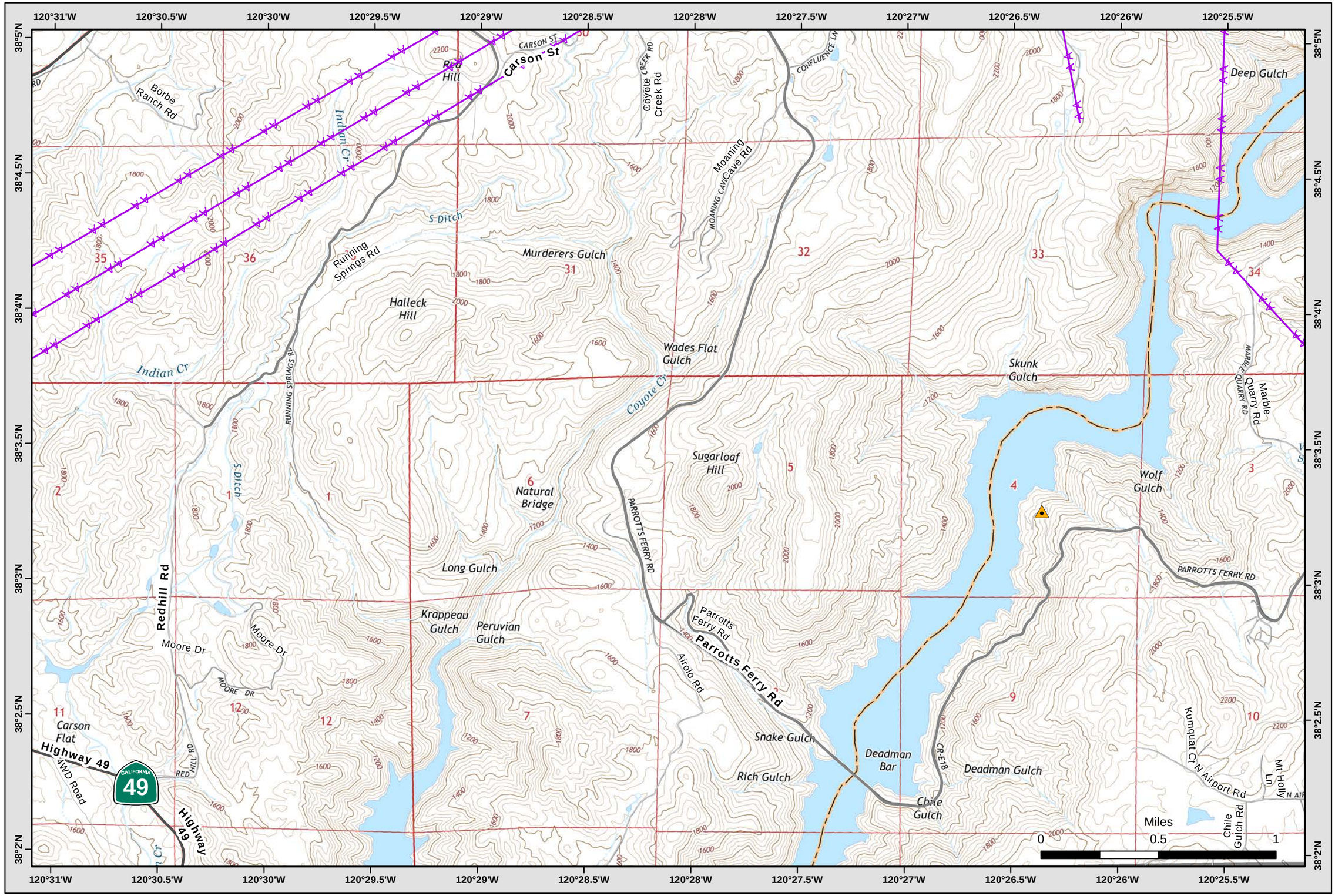

IAP Map
Butte Incident
CA-AEU-024918

See Index Page for Legend

Vicinity Indicator

		1	2	3
4	5	6	7	8
9	10	11	12	13
14	15	16	17	18
19	20	21	22	23
24	25	26	27	28
29	30	31	32	33
34	35	36	37	38
	39	40	41	42

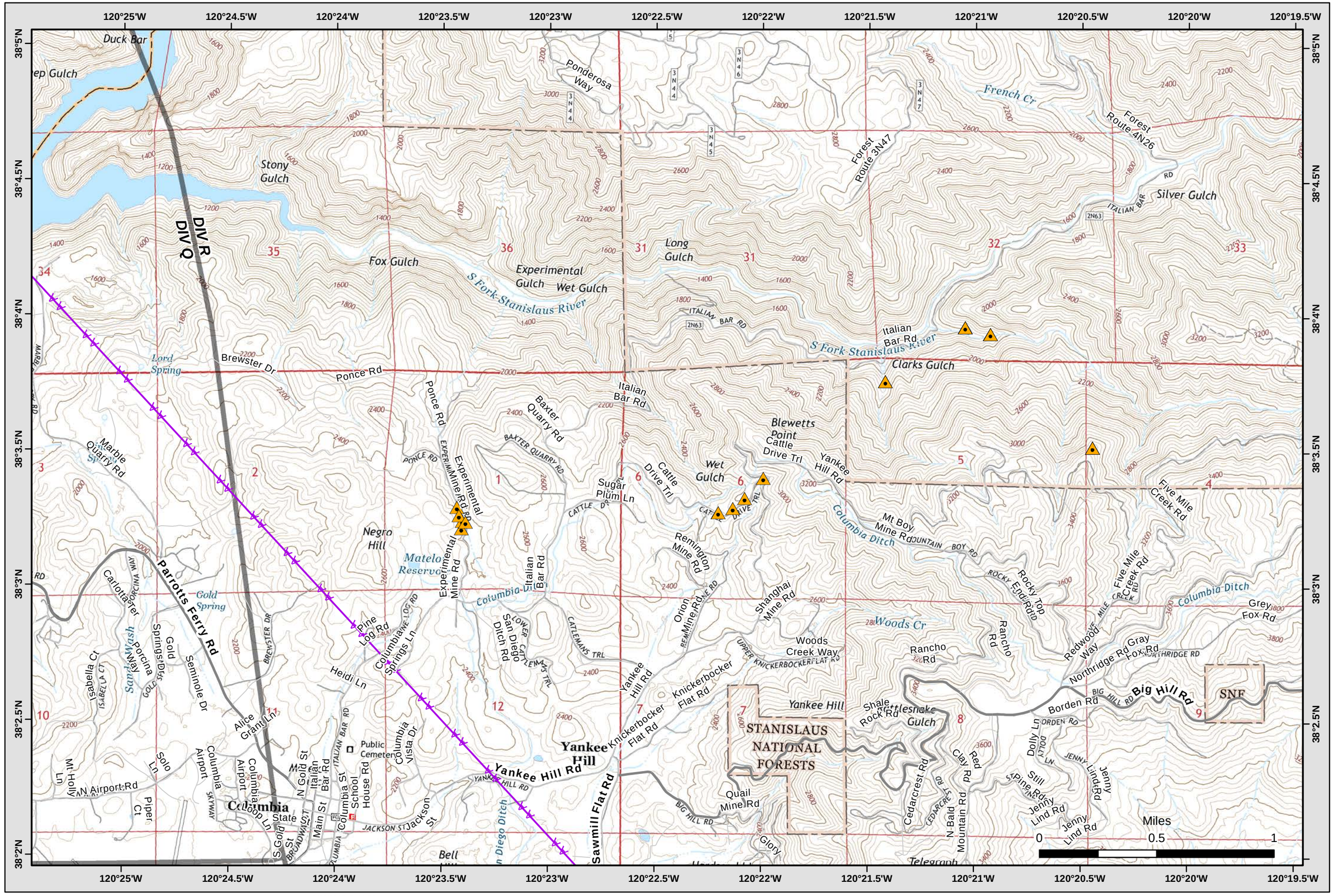

Document Path: X:\2015_incidents\2015_CA_AEU_024918_Butte\projects\IAP_MP42_11x17_land_2015_Butte_CAAEU024918.mxd 9/23/2015 @ 16:58

NAD83 1:24,000 **Sept. 24, 2015** **Page 42 of 42**