IAP Map
Butte Incident
CA-AEU-024918

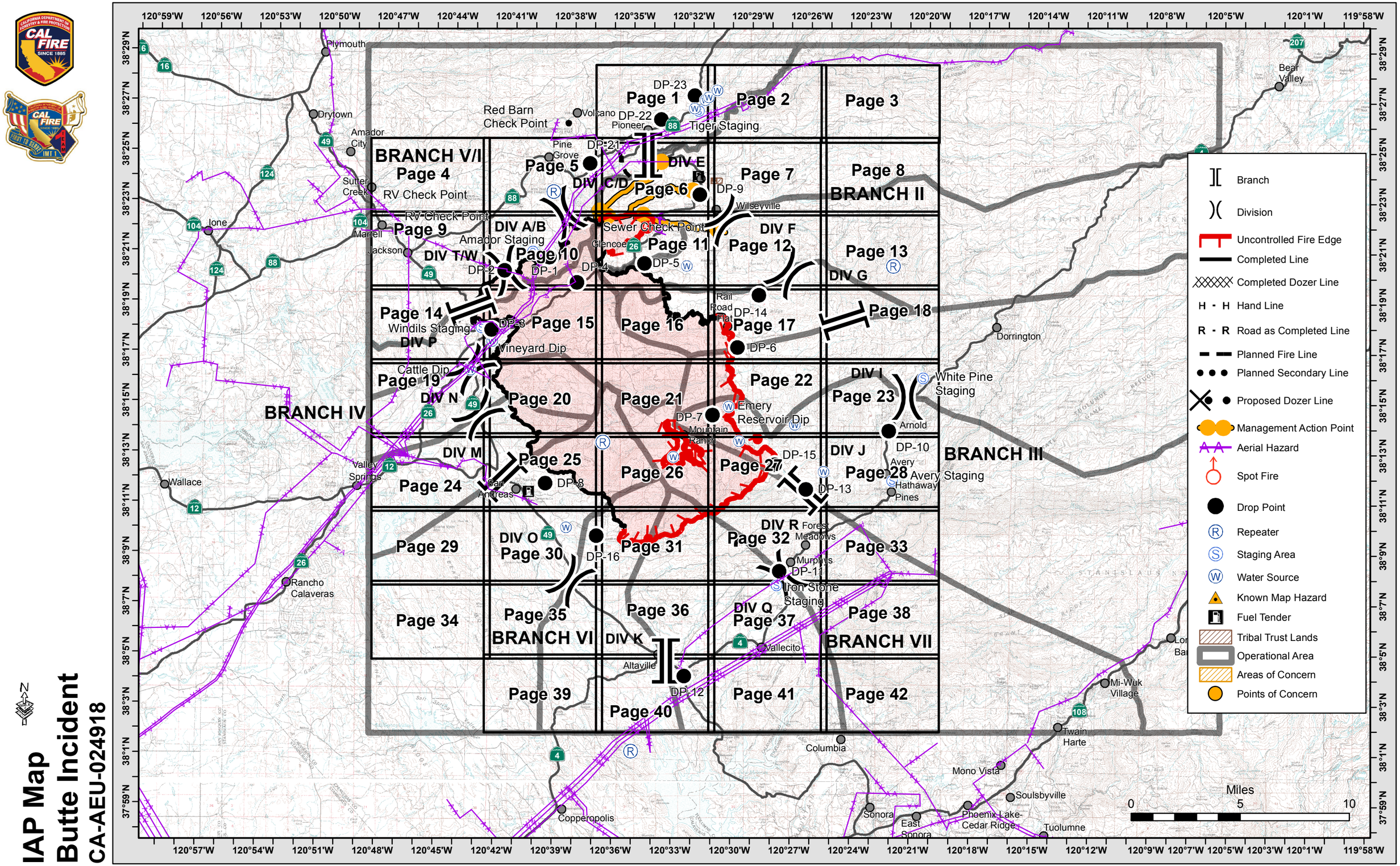

Document Path: X:\2015_incidents\2015_CA_AEU_024918_Butte\projects\IAP_Cover_2015_Butte_11x17_land.mxd

9/19/2015 @ 20:40

NAD83 1:250,000 Sept. 20, 2015

INDEX PAGE

IAP Map
Butte Incident
CA-AEU-024918

Vicinity Indicator

		1	2	3
4	5	6	7	8
9	10	11	12	13
14	15	16	17	18
19	20	21	22	23
24	25	26	27	28
29	30	31	32	33
34	35	36	37	38
	39	40	41	42

See Index Page for Legend

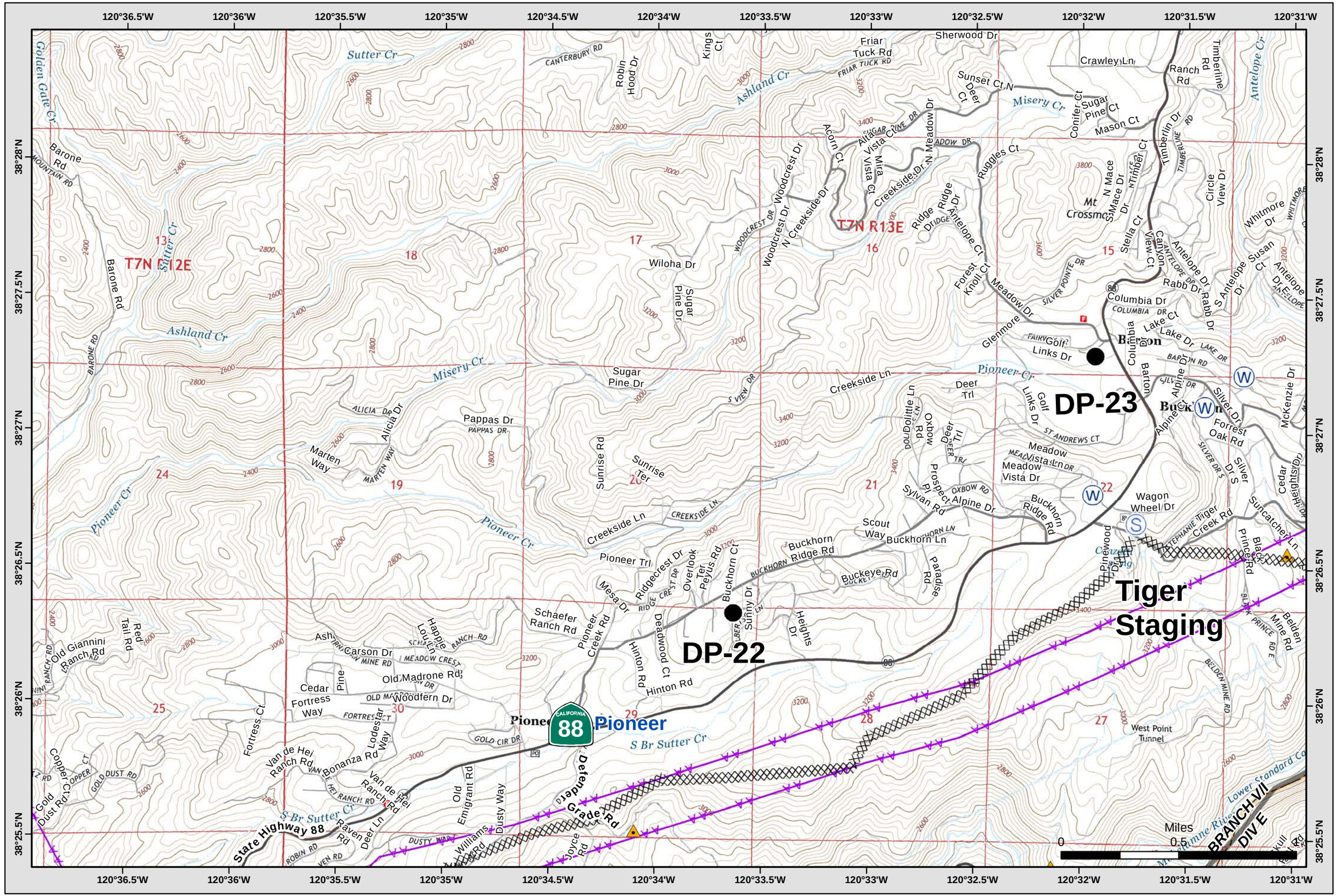

IAP Map
Butte Incident
CA-AEU-024918

See Index Page for Legend

Vicinity Indicator

		1	2	3
4	5	6	7	8
9	10	11	12	13
14	15	16	17	18
19	20	21	22	23
24	25	26	27	28
29	30	31	32	33
34	35	36	37	38
	39	40	41	42

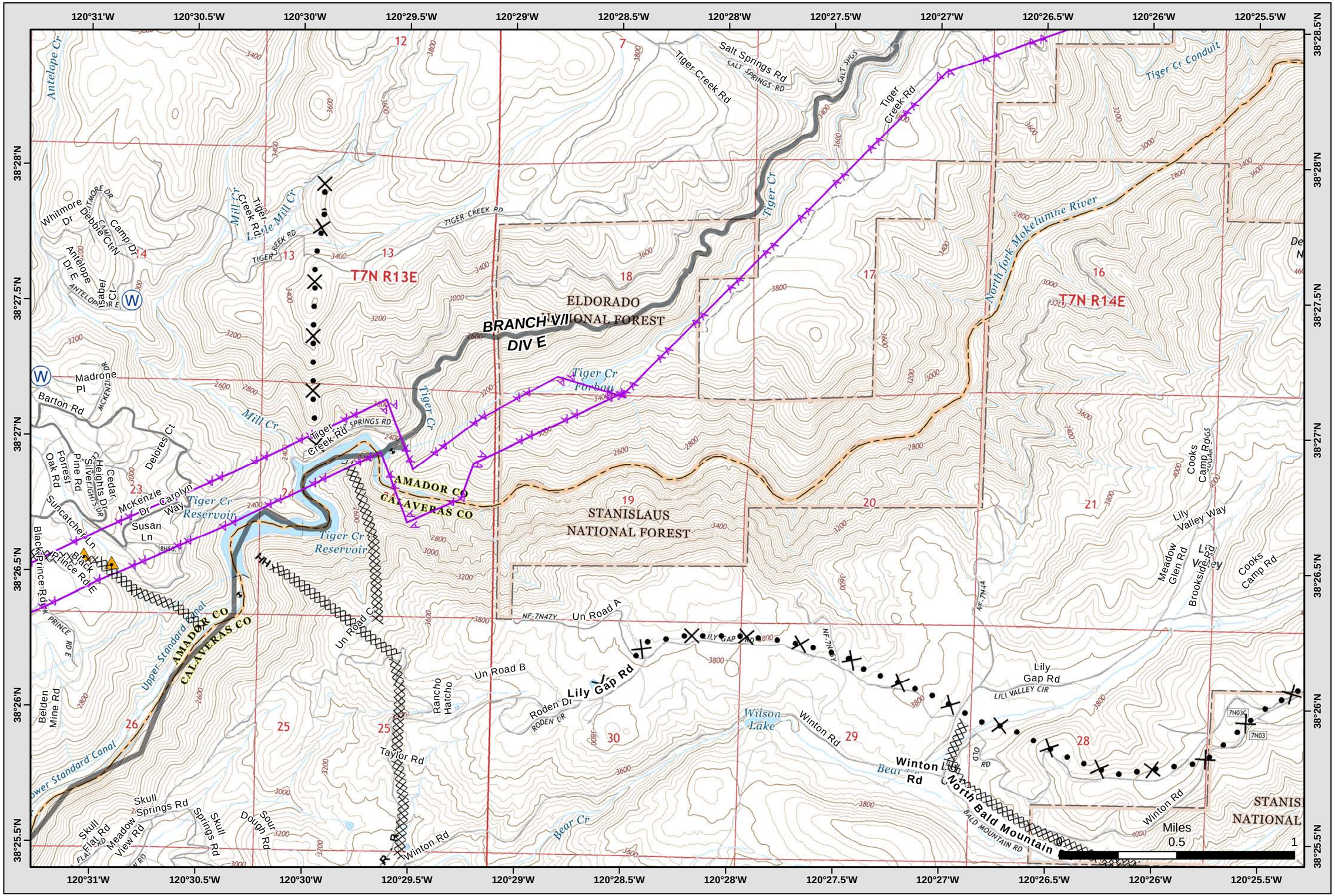

Document Path: X:\2015_incidents\2015_CA_AEU_024918_Butte\projects\IAP_MP42_2015_Butte_11x17_land.mxd 9/19/2015 @ 20:34

NAD83 1:24,000 Sept. 20, 2015 Page 2 of 42

IAP Map
Butte Incident
CA-AEU-024918

See Index Page for Legend

Vicinity Indicator

		1	2	3
4	5	6	7	8
9	10	11	12	13
14	15	16	17	18
19	20	21	22	23
24	25	26	27	28
29	30	31	32	33
34	35	36	37	38
	39	40	41	42

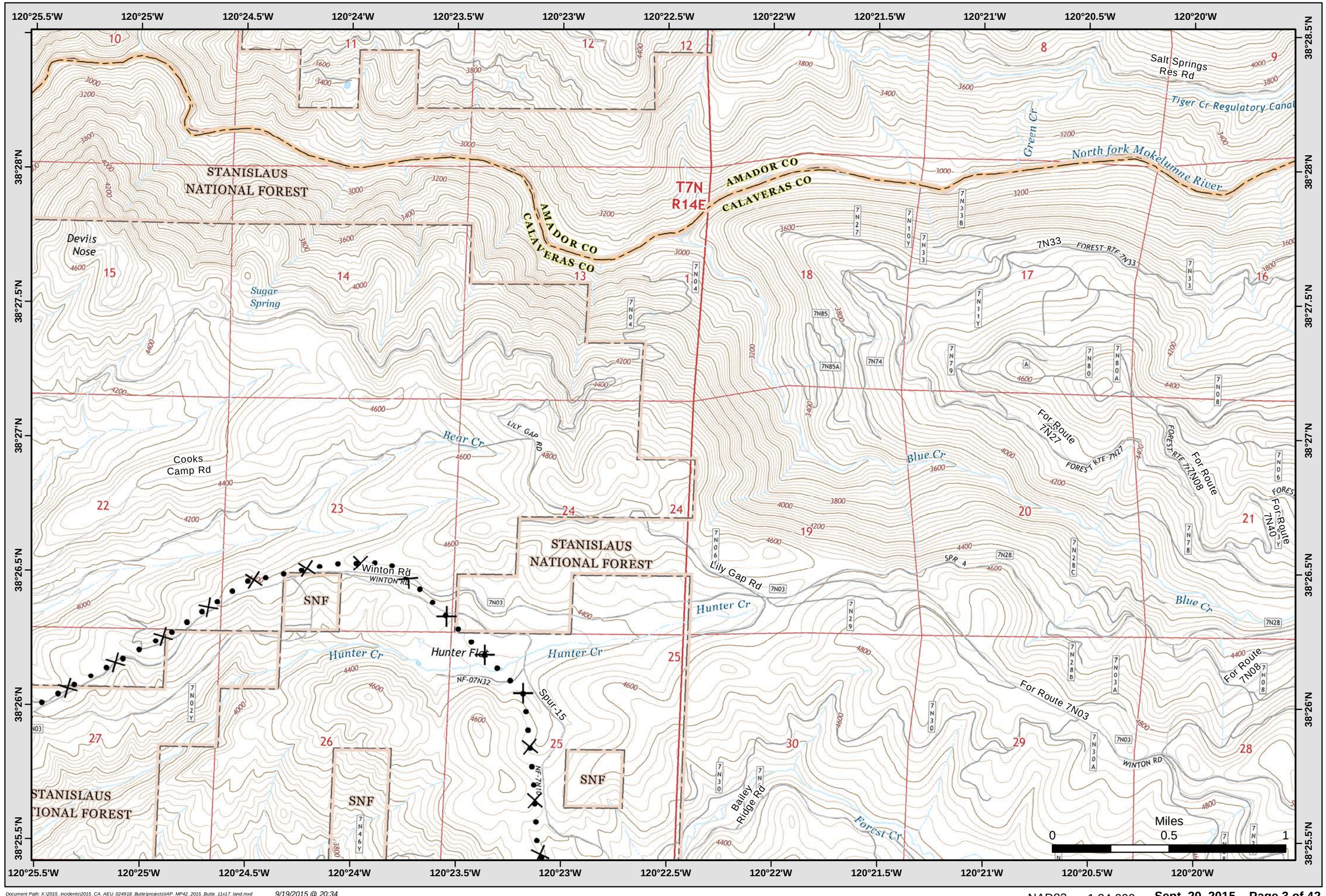

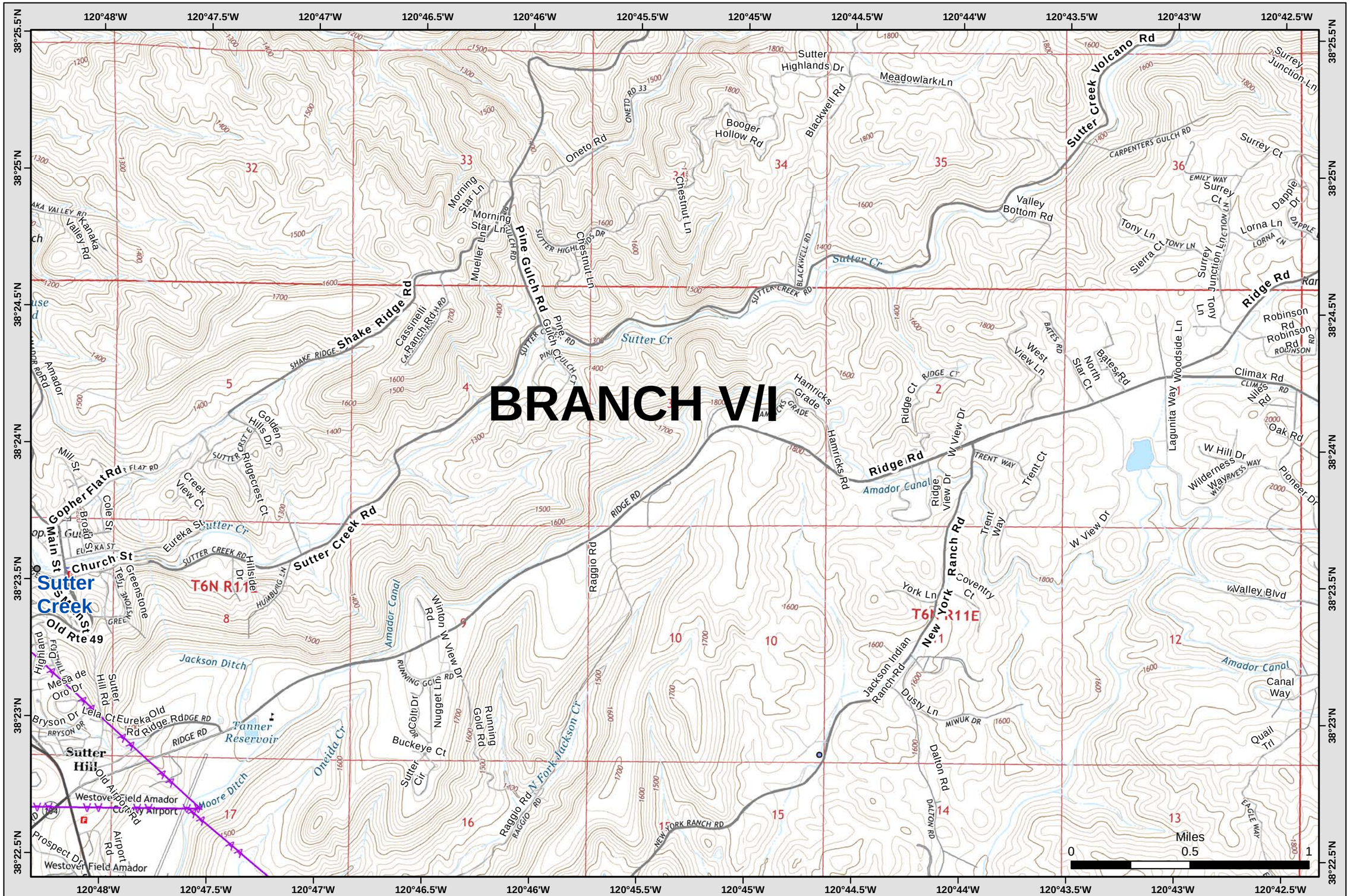

Vicinity Indicator

		1	2	3
4	5	6	7	8
9	10	11	12	13
14	15	16	17	18
19	20	21	22	23
24	25	26	27	28
29	30	31	32	33
34	35	36	37	38
	39	40	41	42

See Index Page for Legend

IAP Map
Butte Incident
CA-AEU-024918

Document Path: X:\2015_incidents\2015_CA_AEU_024918_Butte\projects\IAP_MP42_2015_Butte_11x17_land.mxd 9/19/2015 @ 20:34

NAD83 1:24,000 Sept. 20, 2015 Page 4 of 42

IAP Map
Butte Incident
CA-AEU-024918

See Index Page for Legend

Vicinity Indicator

	1	2	3	
4	5	6	7	8
9	10	11	12	13
14	15	16	17	18
19	20	21	22	23
24	25	26	27	28
29	30	31	32	33
34	35	36	37	38
	39	40	41	42

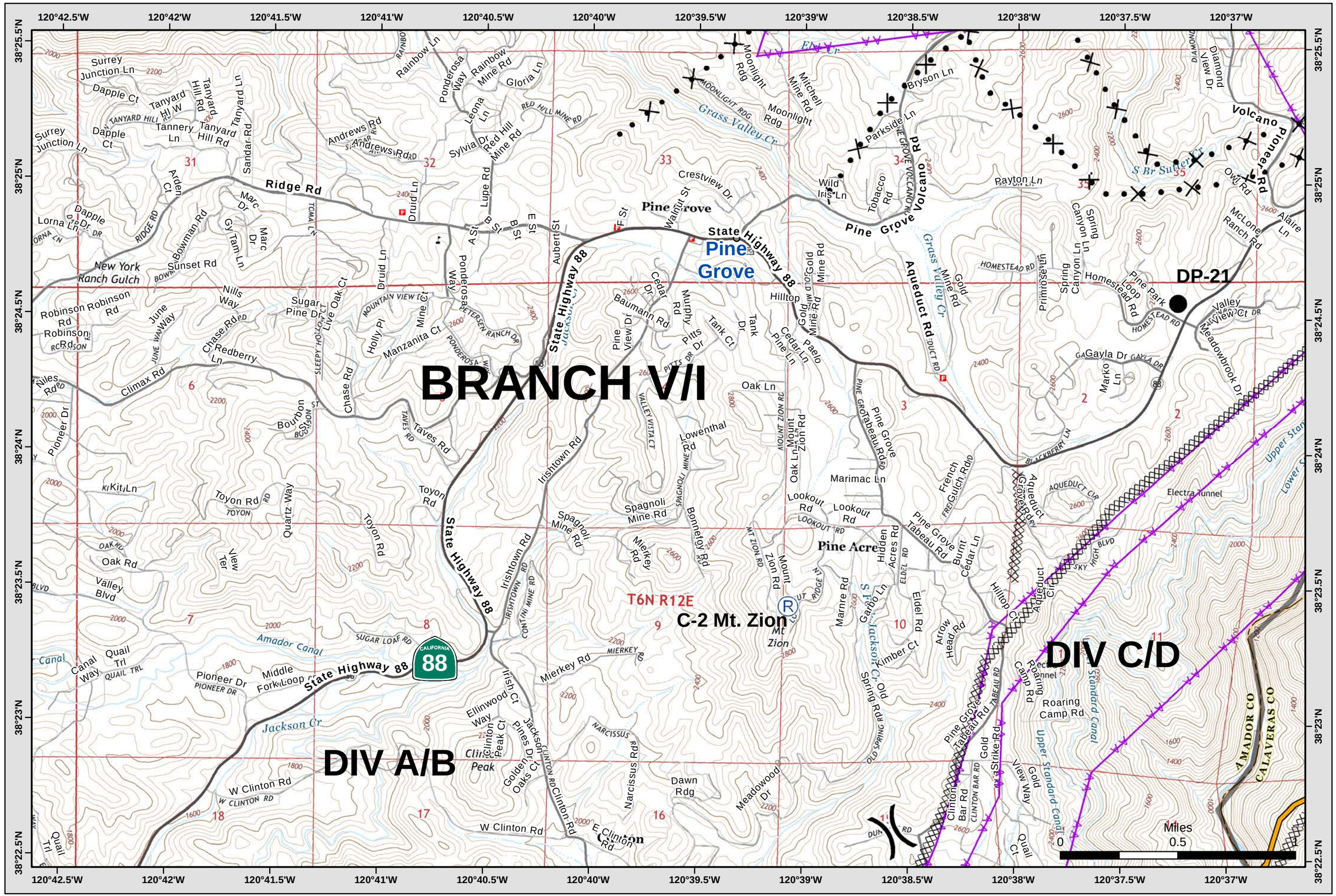

IAP Map
Butte Incident
CA-AEU-024918

See Index Page for Legend

Vicinity Indicator

		1	2	3
4	5	6	7	8
9	10	11	12	13
14	15	16	17	18
19	20	21	22	23
24	25	26	27	28
29	30	31	32	33
34	35	36	37	38
	39	40	41	42

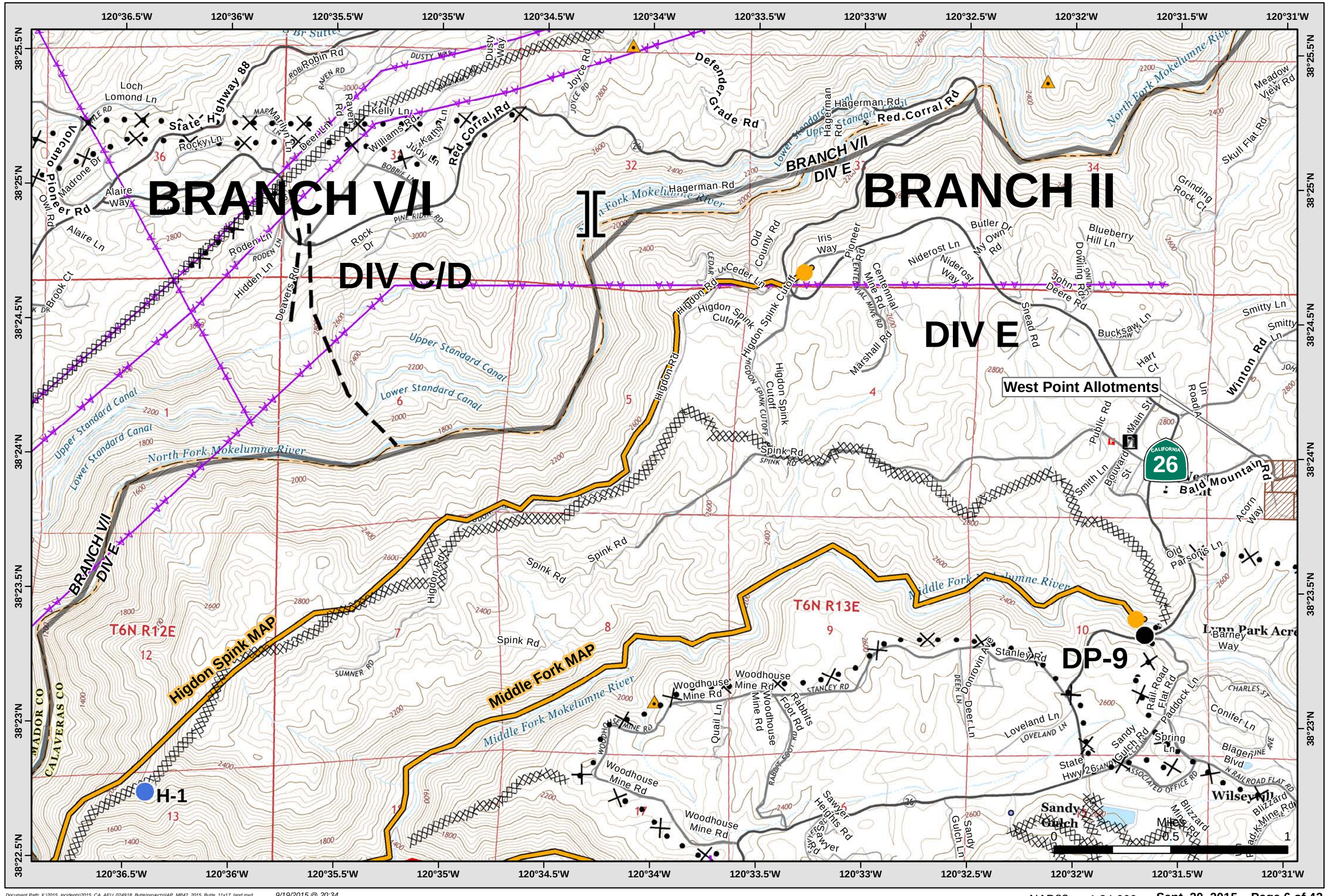

IAP Map
Butte Incident
CA-AEU-024918

Vicinity Indicator

		1	2	3
4	5	6	7	8
9	10	11	12	13
14	15	16	17	18
19	20	21	22	23
24	25	26	27	28
29	30	31	32	33
34	35	36	37	38
	39	40	41	42

See Index Page for Legend

BRANCH II

West Point Allotments

Wilseyville

T6N R13E

T6N R14E

DIV E

DIV F

Middle Fork Mokelumne River

Bear Cr

Forest Cr

Lion Cr

Hunter Cr

Schaads Reservoir

STANISLAUS NATIONAL FOREST

Winton Rd

North Bald Mountain Rd

Bald Mountain Rd

Ridgecrest Way

Blue Mountain Rd

Schaad's Rd

Schaad Rd

Hidden Valley Rd

Railroad Flat Rd

Smitty Ln

Egahoff Coon-Hollow Rd

Rabbit Foot Rd

Palmer Rd

Stockton Box Rd

Lily Gap Rd

Sour Dough Rd

Skull Flat Rd

Meadow View Rd

Quartz Mountain Rd

Springs Rd

Hidden Valley Rd

Boy Scout Camp Rd

Robinville Dr

Bummerville Rd

Rhoda Niderost Ln

Valentine Dr

Eagle Trl

Juris Rd

Enterprise Rd

Hilltop View Dr

Kennedy Ln

Old Country Rd

Hidden Oaks Rd

Bailey Ridge Rd

Boston Flat

Boston Flat Gulch

Park Acres

Barbara Ln

Patricia Way

Faye Way

Barney Way

Timber Ln

Charles Ave

Conifer Ln

June Blagen Blvd

Blizzard Mine Rd

Railroad Flat Rd

Lynn Blvd

Poverty Ln

Champion Ct

Jewell Ct

Poor Mans Way

Gold Trl

Road A

Un Road A

Un Road B

Un Road C

Un Road S

4WD Road

NF-7N09Y

NF-6N31

Bald Mtn

Porter

SNF

Acorn Way

Baldwin Rd

Mile Rd

Miles

0 1 2 4 6 8 10 12 14 16

0 0.5 1

IAP Map
Butte Incident
CA-AEU-024918

See Index Page for Legend

Vicinity Indicator

		1	2	3
4	5	6	7	8
9	10	11	12	13
14	15	16	17	18
19	20	21	22	23
24	25	26	27	28
29	30	31	32	33
34	35	36	37	38
	39	40	41	42

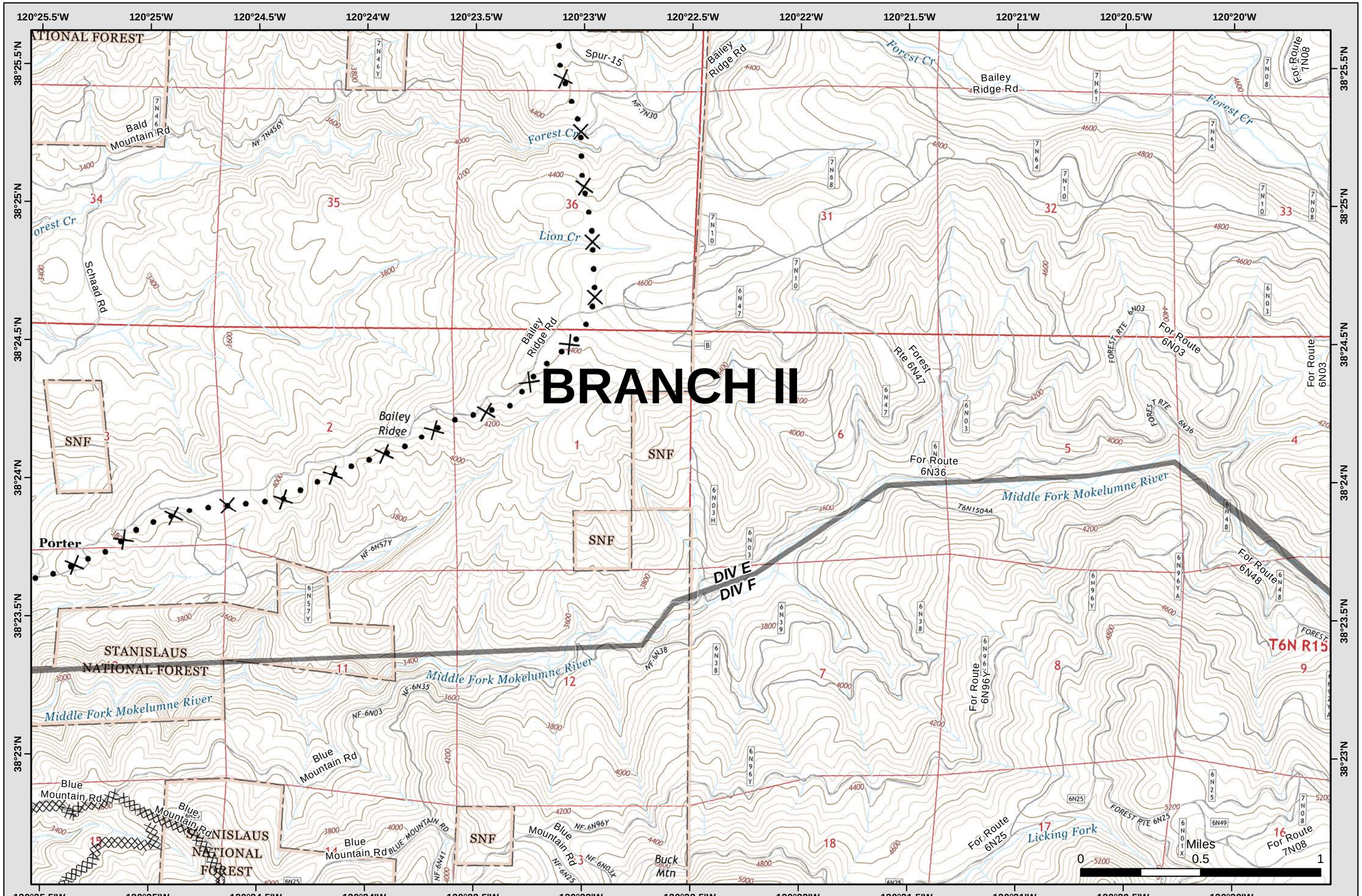

Document Path: X:\2015_incidents\2015_CA_AEU_024918_Butte\projects\IAP_MP42_2015_Butte_11x17_land.mxd 9/19/2015 @ 20:34

NAD83 1:24,000 Sept. 20, 2015 Page 8 of 42

IAP Map
Butte Incident
CA-AEU-024918

See Index Page for Legend

Vicinity Indicator

		1	2	3
4	5	6	7	8
9	10	11	12	13
14	15	16	17	18
19	20	21	22	23
24	25	26	27	28
29	30	31	32	33
34	35	36	37	38
	39	40	41	42

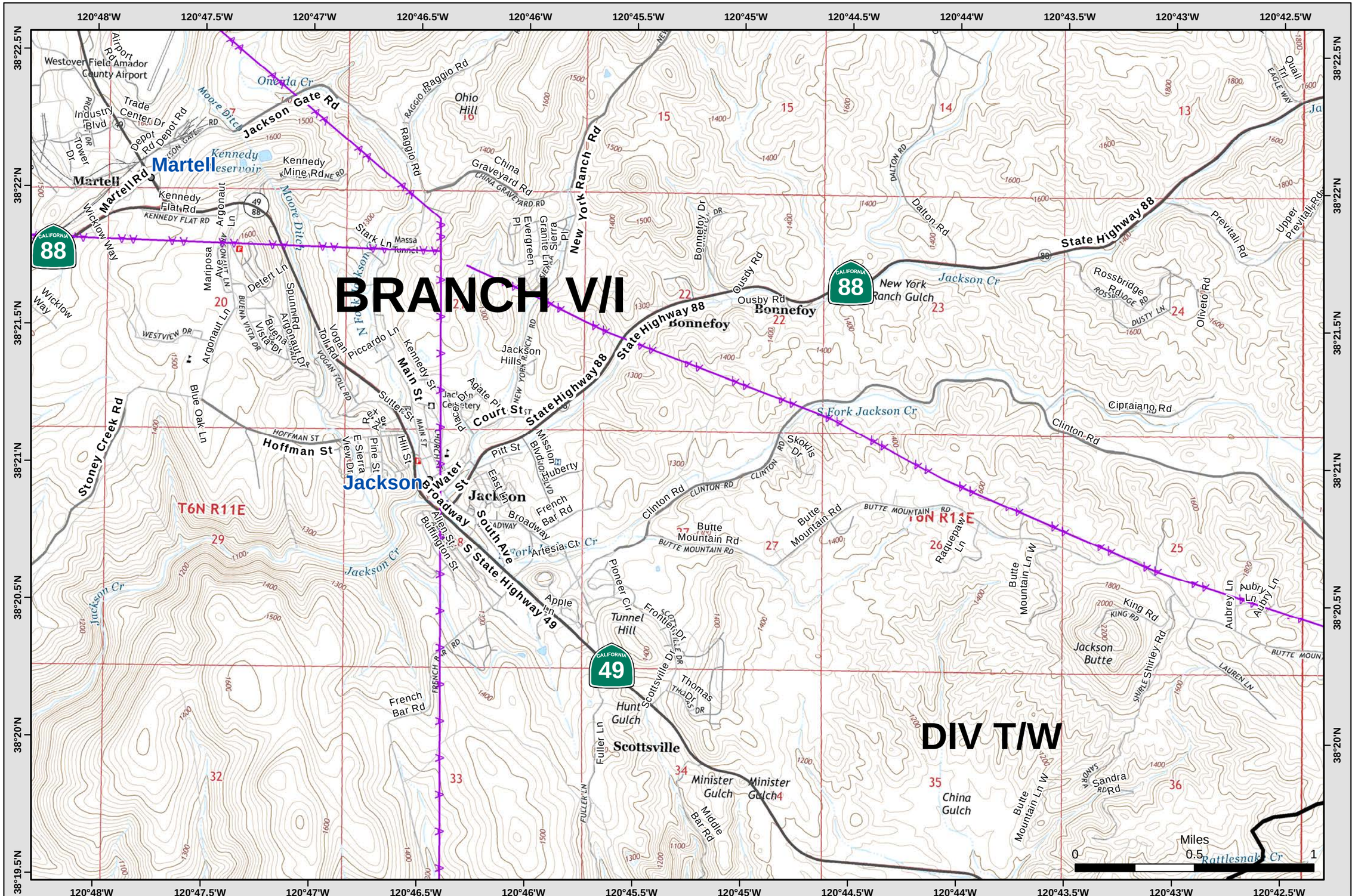

Document Path: X:\2015_incidents\2015_CA_AEU_024918_Butte\projects\IAP_MP42_2015_Butte_11x17_land.mxd 9/19/2015 @ 20:34

NAD83 1:24,000 Sept. 20, 2015 Page 9 of 42

IAP Map
Butte Incident
CA-AEU-024918

See Index Page for Legend

Vicinity Indicator

		1	2	3
4	5	6	7	8
9	10	11	12	13
14	15	16	17	18
19	20	21	22	23
24	25	26	27	28
29	30	31	32	33
34	35	36	37	38
	39	40	41	42

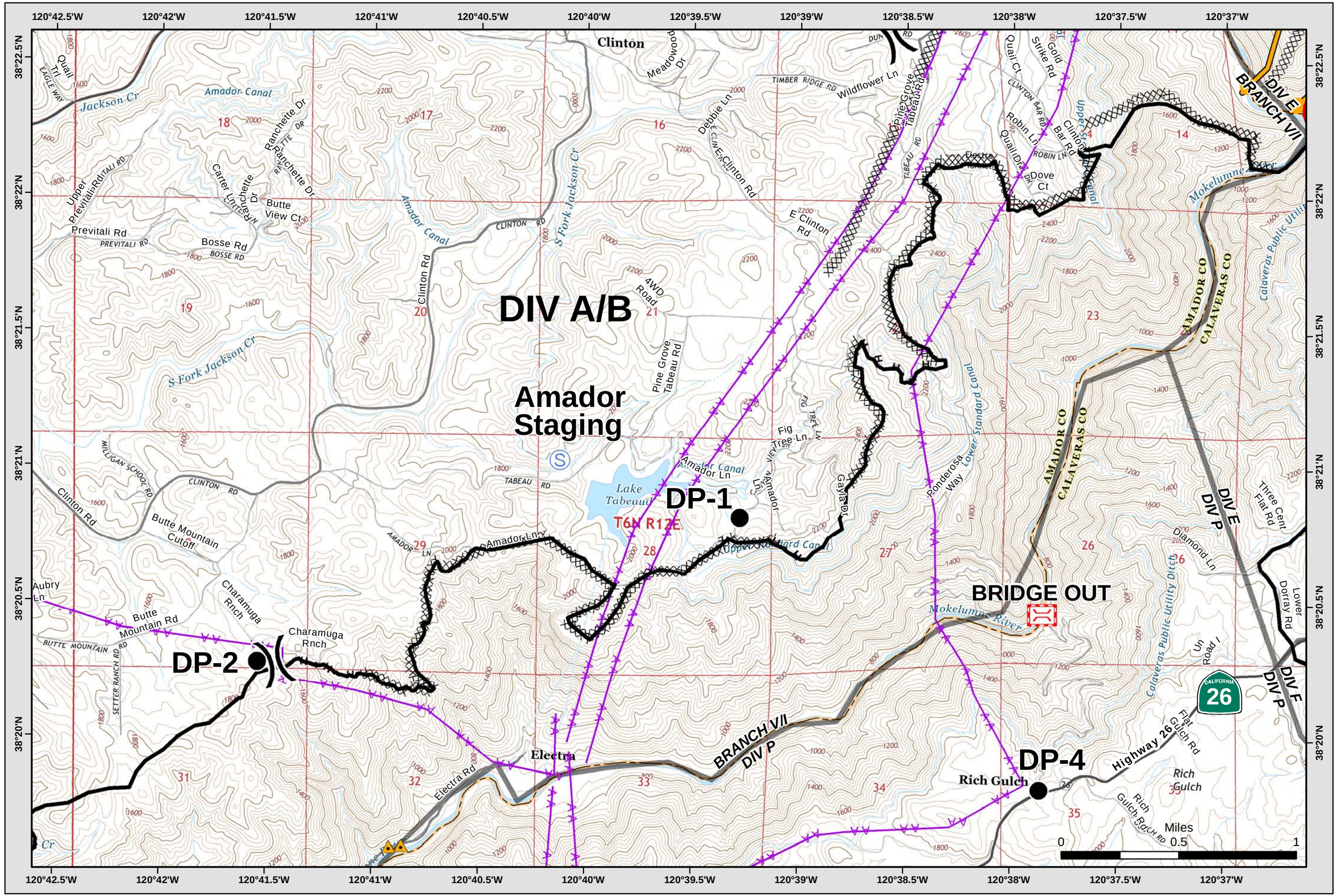

IAP Map
Butte Incident
CA-AEU-024918

See Index Page for Legend

Vicinity Indicator

		1	2	3
4	5	6	7	8
9	10	11	12	13
14	15	16	17	18
19	20	21	22	23
24	25	26	27	28
29	30	31	32	33
34	35	36	37	38
	39	40	41	42

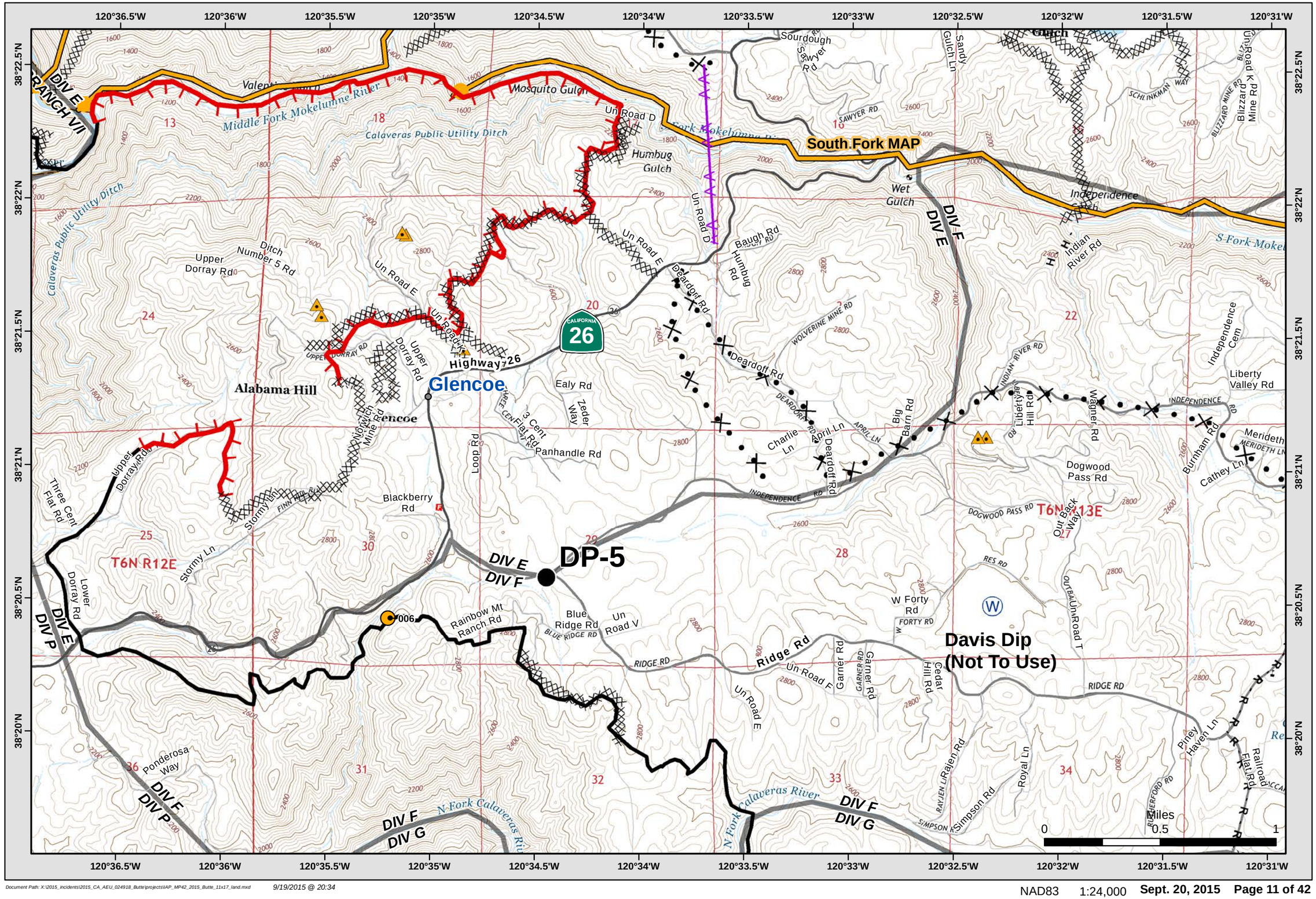

IAP Map
Butte Incident
CA-AEU-024918

See Index Page for Legend

Vicinity Indicator

		1	2	3
4	5	6	7	8
9	10	11	12	13
14	15	16	17	18
19	20	21	22	23
24	25	26	27	28
29	30	31	32	33
34	35	36	37	38
	39	40	41	42

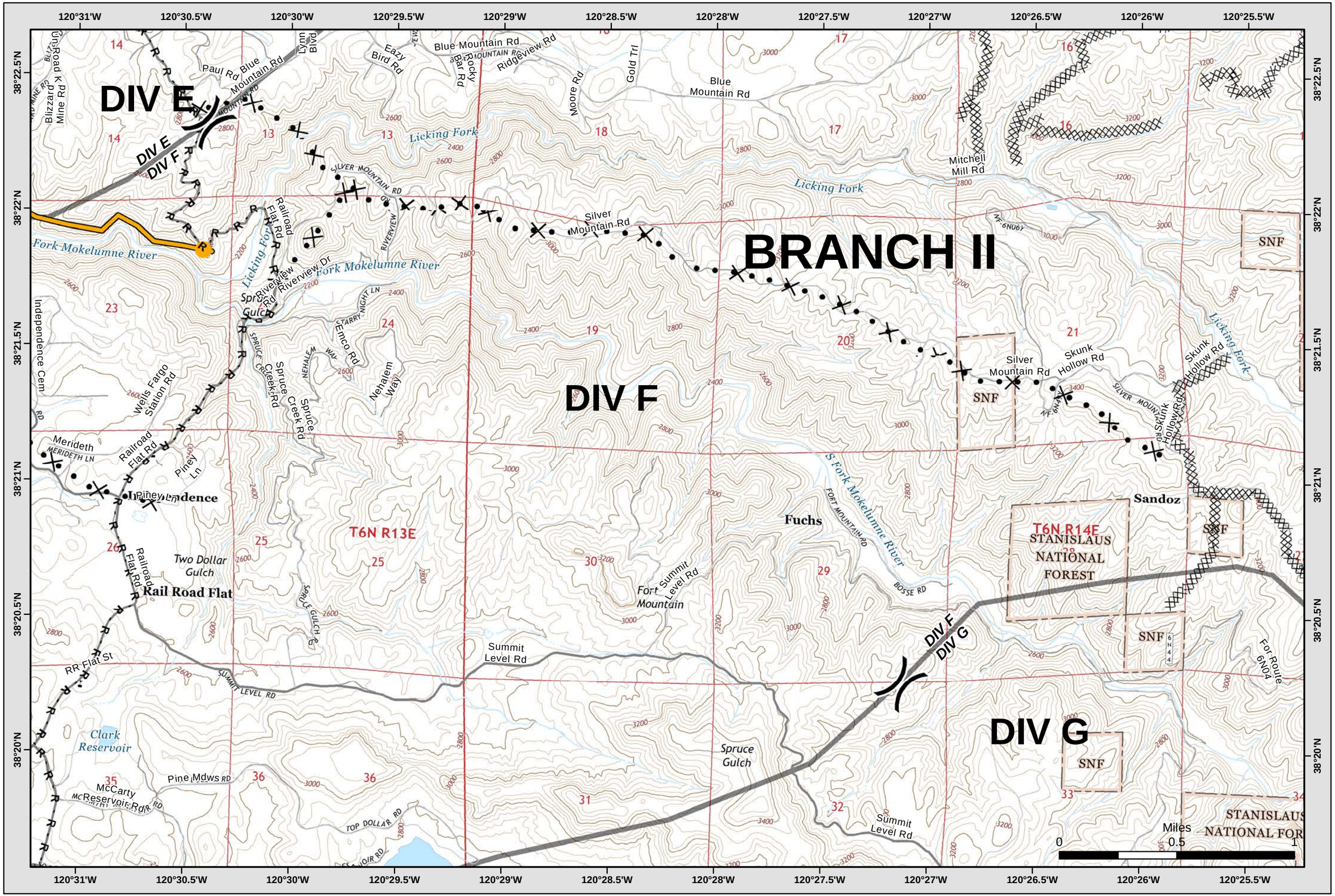

Document Path: X:\2015_incidents\2015_CA_AEU_024918_Butte\projects\IAP_MP42_2015_Butte_11x17_land.mxd 9/19/2015 @ 20:34

NAD83 1:24,000 Sept. 20, 2015 Page 12 of 42

IAP Map
Butte Incident
CA-AEU-024918

See Index Page for Legend

Vicinity Indicator

	1	2	3	
4	5	6	7	8
9	10	11	12	13
14	15	16	17	18
19	20	21	22	23
24	25	26	27	28
29	30	31	32	33
34	35	36	37	38
	39	40	41	42

BRANCH II

C-9 Blue Mtn.

DIV F

DIV G

STANISLAUS NATIONAL FOREST

SNF

Blue Mountain Rd

Blue Mountain Lookout Rd

For Route 6N25

For Route 6N26

For Route 6N04

Forest Route 6N26

BLUE MTN 6N04 OUT RD

Skunk Hollow Ln

Skunk Hollow Rd

MITCHELL MILL RD

Dutch Cr

Creightons Meadow

Licking Fork

Buck Mtn

Blue Mtn

Swamp Cr

Miles 0 0.5 1

Document Path: X:\2015_incidents\2015_CA_AEU_024918_Butte\projects\IAP_MP42_2015_Butte_11x17_land.mxd 9/19/2015 @ 20:34

NAD83 1:24,000 **Sept. 20, 2015** **Page 13 of 42**

IAP Map
Butte Incident
CA-AEU-024918

See Index Page for Legend

Vicinity Indicator

		1	2	3
4	5	6	7	8
9	10	11	12	13
14	15	16	17	18
19	20	21	22	23
24	25	26	27	28
29	30	31	32	33
34	35	36	37	38
	39	40	41	42

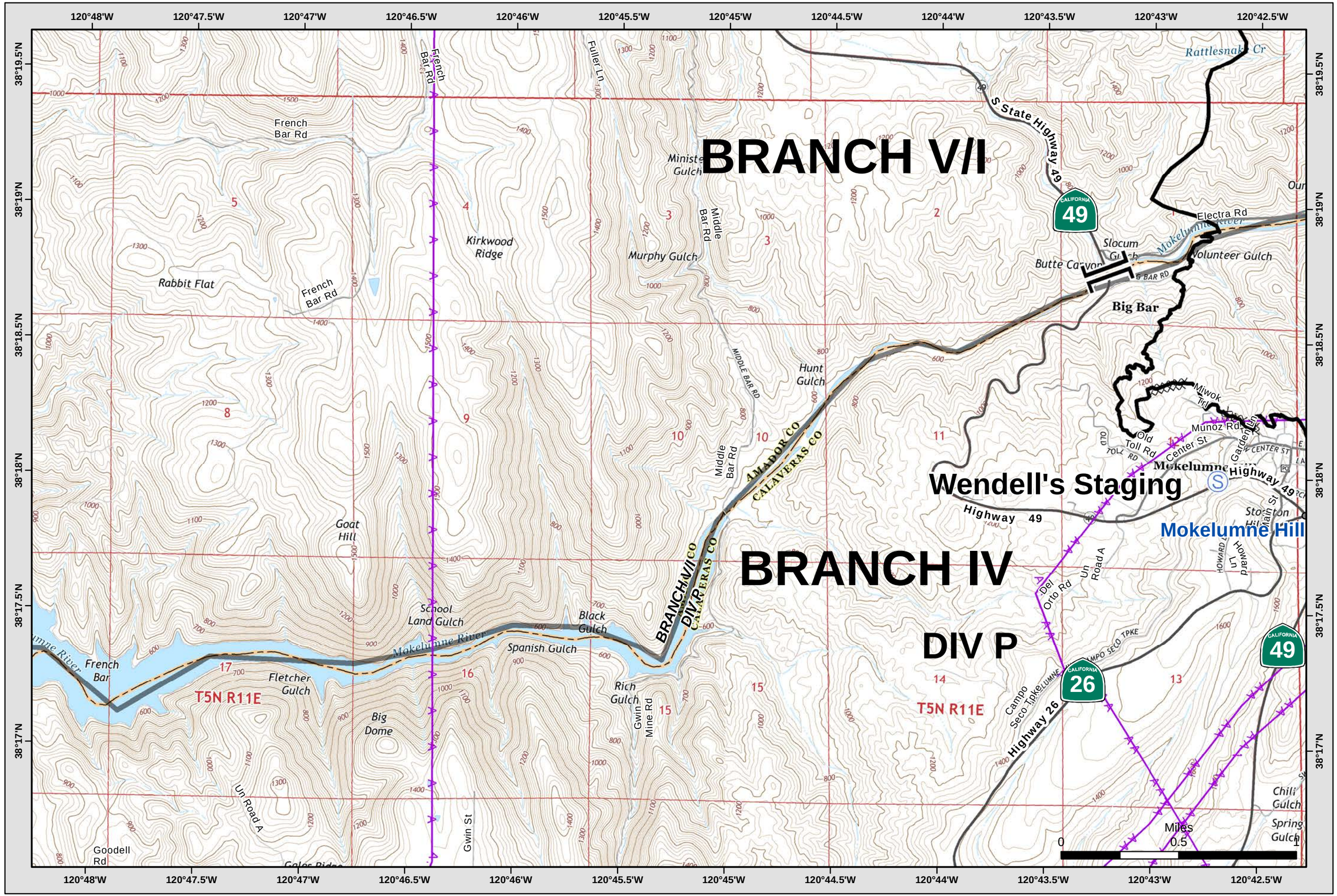

IAP Map
Butte Incident
CA-AEU-024918

See Index Page for Legend

Vicinity Indicator

		1	2	3
4	5	6	7	8
9	10	11	12	13
14	15	16	17	18
19	20	21	22	23
24	25	26	27	28
29	30	31	32	33
34	35	36	37	38
	39	40	41	42

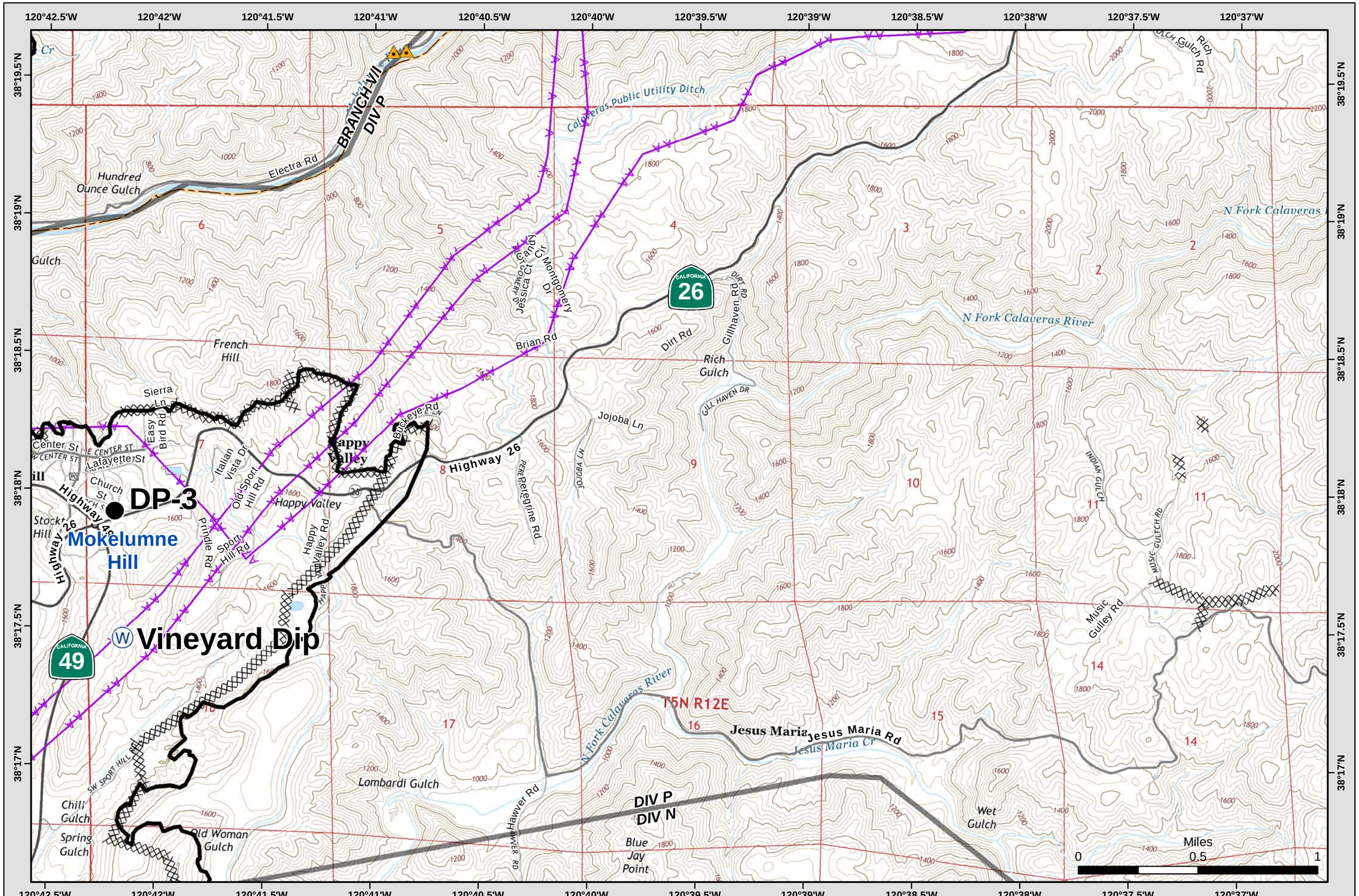

Document Path: X:\2015_incidents\2015_CA_AEU_024918_Butte\projects\IAP_MP42_2015_Butte_11x17_land.mxd 9/19/2015 @ 20:34

NAD83 1:24,000 Sept. 20, 2015 Page 15 of 42

IAP Map
Butte Incident
CA-AEU-024918

See Index Page for Legend

Vicinity Indicator

		1	2	3
4	5	6	7	8
9	10	11	12	13
14	15	16	17	18
19	20	21	22	23
24	25	26	27	28
29	30	31	32	33
34	35	36	37	38
	39	40	41	42

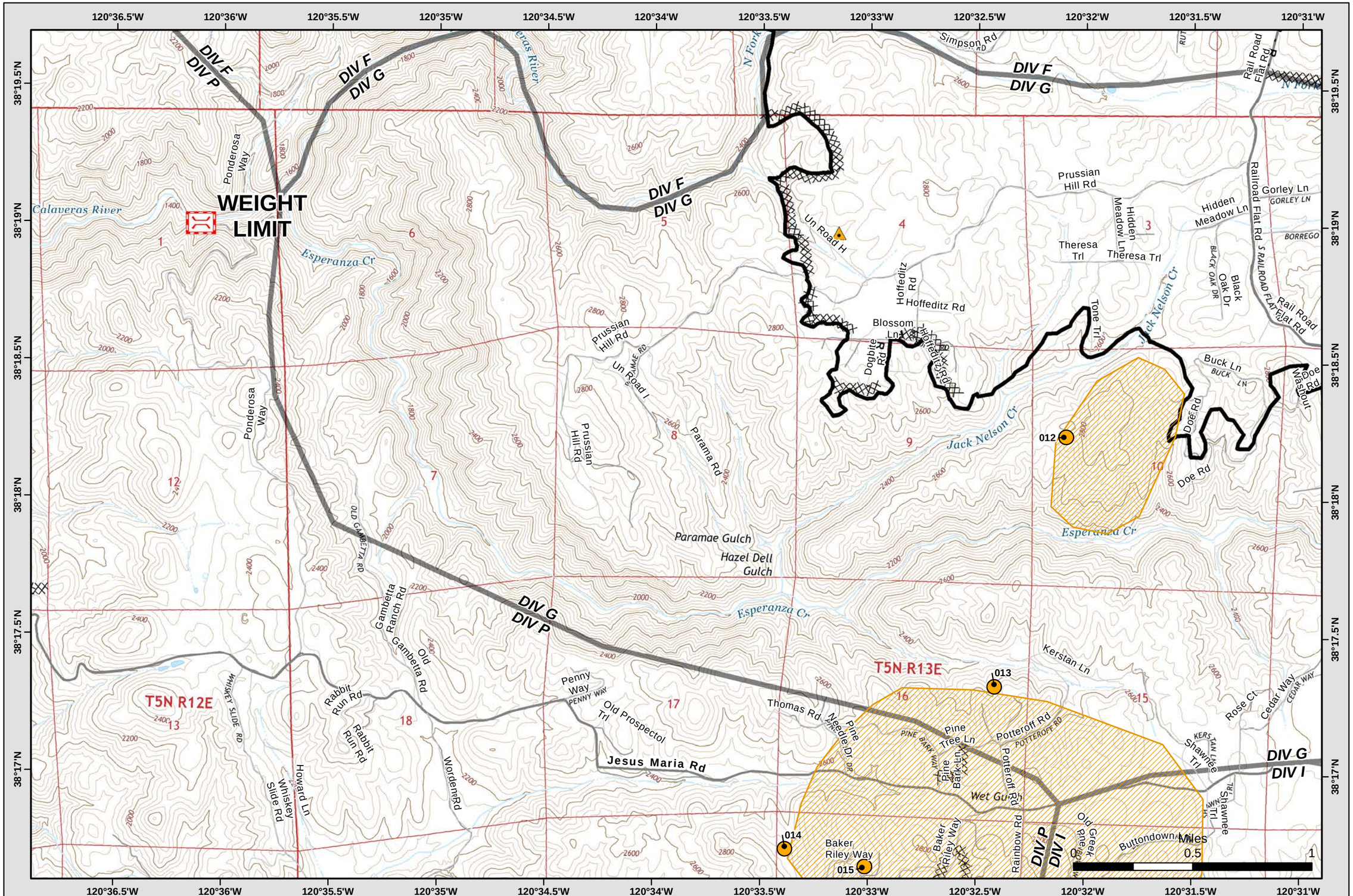

Document Path: X:\2015_incidents\2015_CA_AEU_024918_Butte\projects\IAP_MP42_2015_Butte_11x17_land.mxd 9/19/2015 @ 20:34

NAD83 1:24,000 Sept. 20, 2015 Page 16 of 42

IAP Map
Butte Incident
CA-AEU-024918

See Index Page for Legend

Vicinity Indicator

		1	2	3
4	5	6	7	8
9	10	11	12	13
14	15	16	17	18
19	20	21	22	23
24	25	26	27	28
29	30	31	32	33
34	35	36	37	38
	39	40	41	42

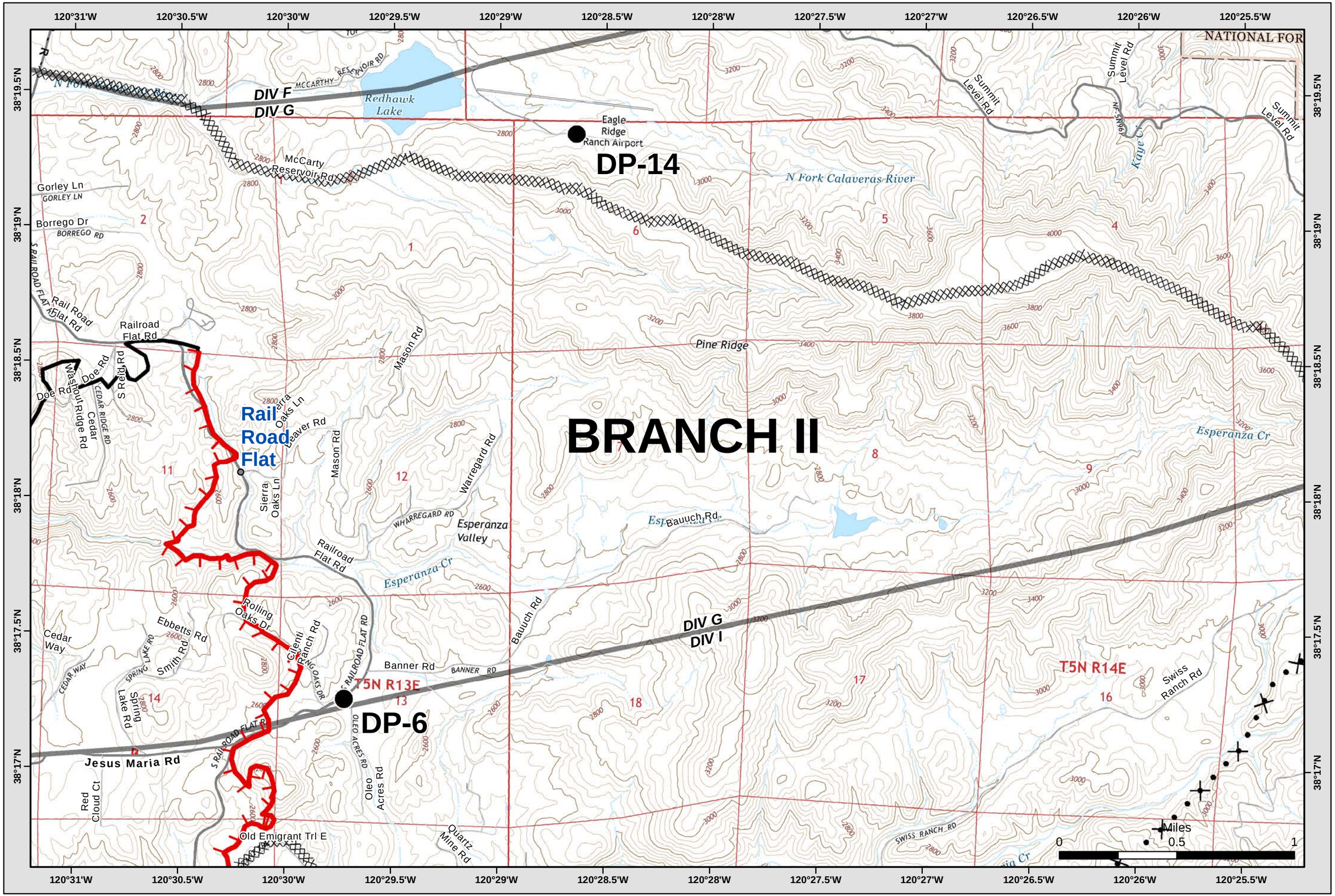

Document Path: X:\2015_incidents\2015_CA_AEU_024918_Butte\projects\IAP_MP42_2015_Butte_11x17_land.mxd 9/19/2015 @ 20:34

NAD83 1:24,000 Sept. 20, 2015 Page 17 of 42

IAP Map
Butte Incident
CA-AEU-024918

Vicinity Indicator

		1	2	3
4	5	6	7	8
9	10	11	12	13
14	15	16	17	18
19	20	21	22	23
24	25	26	27	28
29	30	31	32	33
34	35	36	37	38
	39	40	41	42

See Index Page for Legend

BRANCH II

DIV G

BRANCH III

DIV I

DIV F
DIV G

DIV F
DIV I

DIV G
DIV I

STANISLAUS NATIONAL FOREST

SNF

S Fork Mokelumne River

Little Mokelumne River

Jesus Maria Cr

Swamp Cr

O'Neil Cr

Summit Level Ridge

Summit Level Rd

Swiss Ranch Rd

Edens Gate Ln

Cunningham Armstrong Rd

For Route 5N41

For Route 5N40

For Route 5N23

For Route 5N52

For Route 3N55

Forest Route 7N08

T5N R16E

120°25.5'W 120°25'W 120°24.5'W 120°24'W 120°23.5'W 120°23'W 120°22.5'W 120°22'W 120°21.5'W 120°21'W 120°20.5'W 120°20'W

38°19.5'N 38°19'N 38°18.5'N 38°18'N 38°17.5'N 38°17'N

Miles 0 0.5 1

Document Path: X:\2015_incidents\2015_CA_AEU_024918_Butte\projects\IAP_MP42_2015_Butte_11x17_land.mxd 9/19/2015 @ 20:34

NAD83 1:24,000 **Sept. 20, 2015**

IAP Map
Butte Incident
CA-AEU-024918

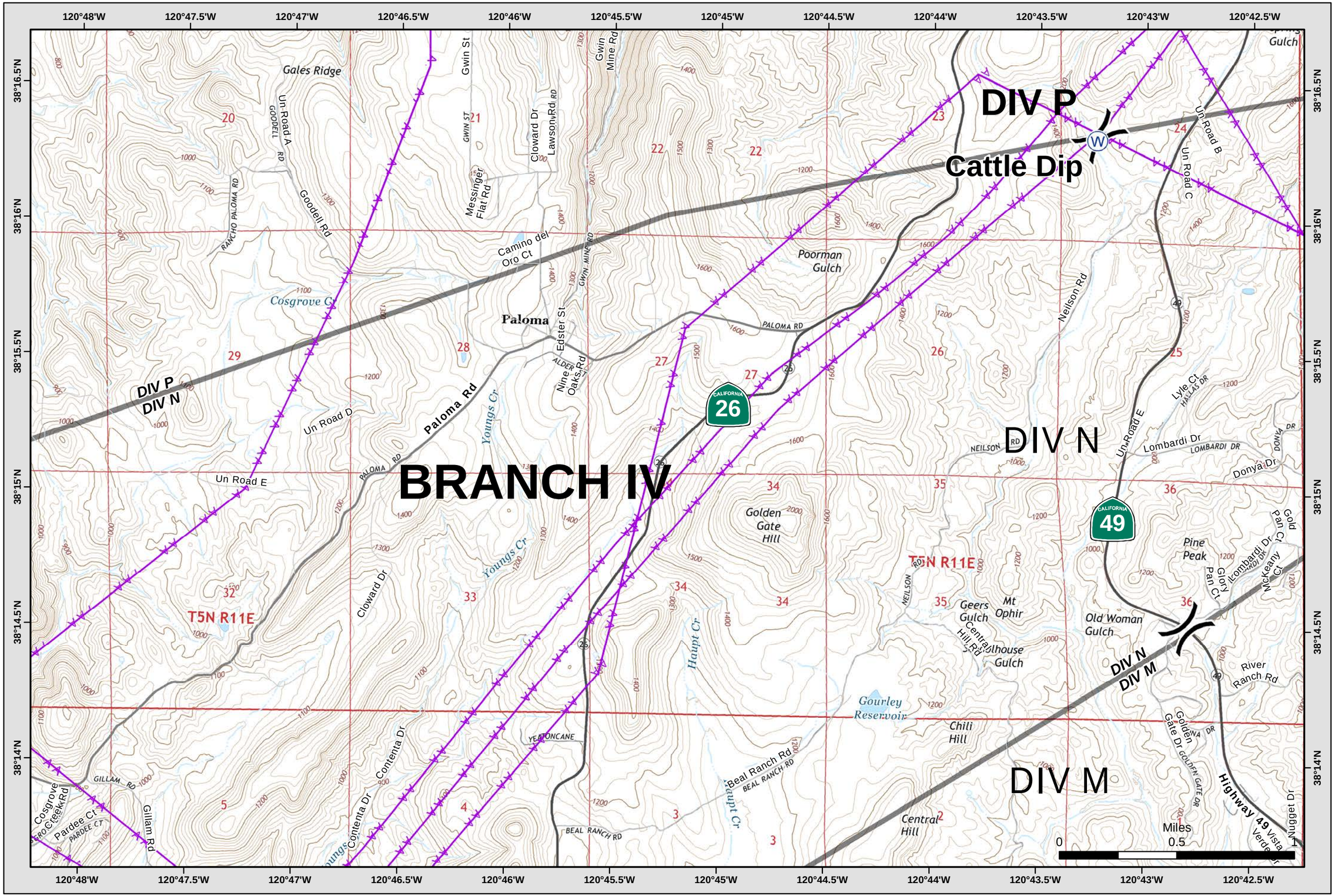

Vicinity Indicator

		1	2	3
4	5	6	7	8
9	10	11	12	13
14	15	16	17	18
19	20	21	22	23
24	25	26	27	28
29	30	31	32	33
34	35	36	37	38
	39	40	41	42

See Index Page for Legend

N

Document Path: X:\2015_incidents\2015_CA_AEU_024918_Butte\projects\IAP_MP42_2015_Butte_11x17_land.mxd 9/19/2015 @ 20:34

NAD83 1:24,000 Sept. 20, 2015

IAP Map
Butte Incident
CA-AEU-024918

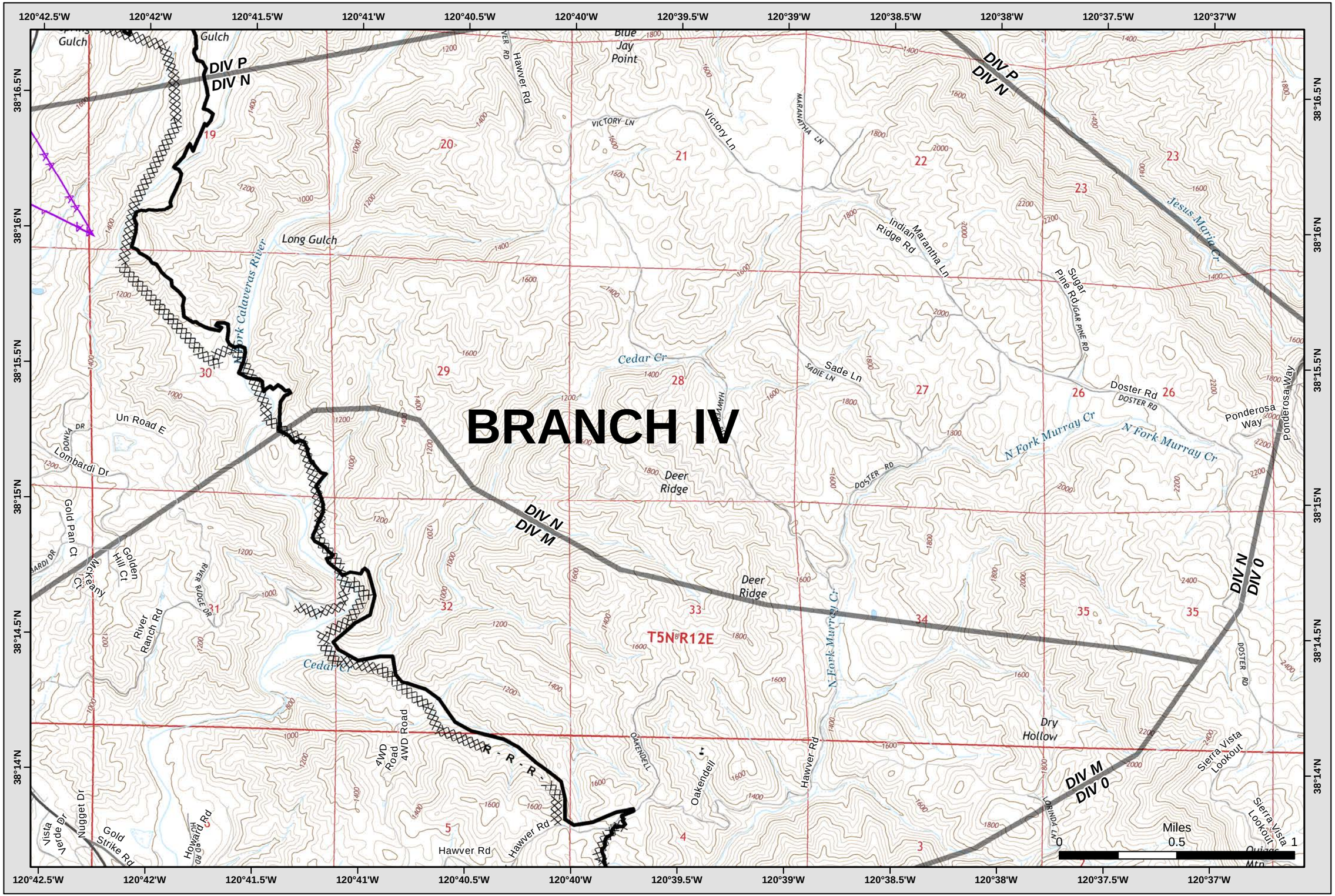

Vicinity Indicator

		1	2	3
4	5	6	7	8
9	10	11	12	13
14	15	16	17	18
19	20	21	22	23
24	25	26	27	28
29	30	31	32	33
34	35	36	37	38
	39	40	41	42

See Index Page for Legend

N

Document Path: X:\2015_incidents\2015_CA_AEU_024918_Butte\projects\IAP_MP42_2015_Butte_11x17_land.mxd 9/19/2015 @ 20:34

NAD83 1:24,000 Sept. 20, 2015 Page 20 of 42

IAP Map
Butte Incident
CA-AEU-024918

See Index Page for Legend

Vicinity Indicator

		1	2	3
4	5	6	7	8
9	10	11	12	13
14	15	16	17	18
19	20	21	22	23
24	25	26	27	28
29	30	31	32	33
34	35	36	37	38
	39	40	41	42

120°36.5'W 120°36'W 120°35.5'W 120°35'W 120°34.5'W 120°34'W 120°33.5'W 120°33'W 120°32.5'W 120°32'W 120°31.5'W 120°31'W

38°16.5'N 38°16'N 38°15.5'N 38°15'N 38°14.5'N 38°14'N

014 015 016 017

DP-7

Mountain Ranch

Creations Way
Vista Way
Old Greek Mine Rd
Rainbow Rd
Old Greek Pne
Hangmans Tree
Old Emigrant Trl
Rustlers Pass
Hawkwind Way
Baker Riley Way
Betty K Ln
Shine Way
Betty Kline Ln
Kuykendall
Spring Gulch Rd
Quail Run Rd
Whiskey Slide Rd
Worden Rd
Worden Rd
Jesus Maria Cr
Spring Gulch
Mexican Gulch
Pine Ridge Rd
Pine Ridge Ln
Cedar Springs Rd
Stagecoach Hill Ln
Struckman Rd
E Murray Creek Rd
East Murray Creek Rd
Sugar Pine Rd
Railroad Flat Rd
Eldorado Cr
3-Mile Ln
El Dorado Rd
El Dorado Trl
3M Ln
Mt Ranch Rd
Hangmans Tree
Skyview Ct
Rodesino Rd
Ham Luddy Rd
Ponderosa Way
Ponderosa Way
44 Ranch Rd
Old Emigrant Trl W
Greenhills Ct
Wendell Rd
Storey Rd
W Murray Creek Rd
Trails End
Trails End Rd
Green Ranch Rd
Old Gulch Rd
Emmigrant Ct
Wet Prong Salamander Cr
Salamander Cr
Salamander Gulch Rd
Nikki Trl
Doster Rd
Sierra Vista Lookout
Quiggs Mtn
Quartz Mine Trl
Murray Cr

DIV P
DIV N
DIV O
DIV R
DIV I
DIV J

T5N R12E
T5N R13E

Miles 0 0.5 1

IAP Map
Butte Incident
CA-AEU-024918

See Index Page for Legend

Vicinity Indicator

	1	2	3	
4	5	6	7	8
9	10	11	12	13
14	15	16	17	18
19	20	21	22	23
24	25	26	27	28
29	30	31	32	33
34	35	36	37	38
	39	40	41	42

BRANCH III

Emery Reservoir Dip

Armstrong Dip

DP-7

All Spot Fires are Staffed

DIV I
DIV J

T5N R13E

Miles 0 0.5 1

IAP Map
Butte Incident
CA-AEU-024918

See Index Page for Legend

Vicinity Indicator

		1	2	3
4	5	6	7	8
9	10	11	12	13
14	15	16	17	18
19	20	21	22	23
24	25	26	27	28
29	30	31	32	33
34	35	36	37	38
	39	40	41	42

IAP Map
Butte Incident
CA-AEU-024918

See Index Page for Legend

Vicinity Indicator

		1	2	3
4	5	6	7	8
9	10	11	12	13
14	15	16	17	18
19	20	21	22	23
24	25	26	27	28
29	30	31	32	33
34	35	36	37	38
	39	40	41	42

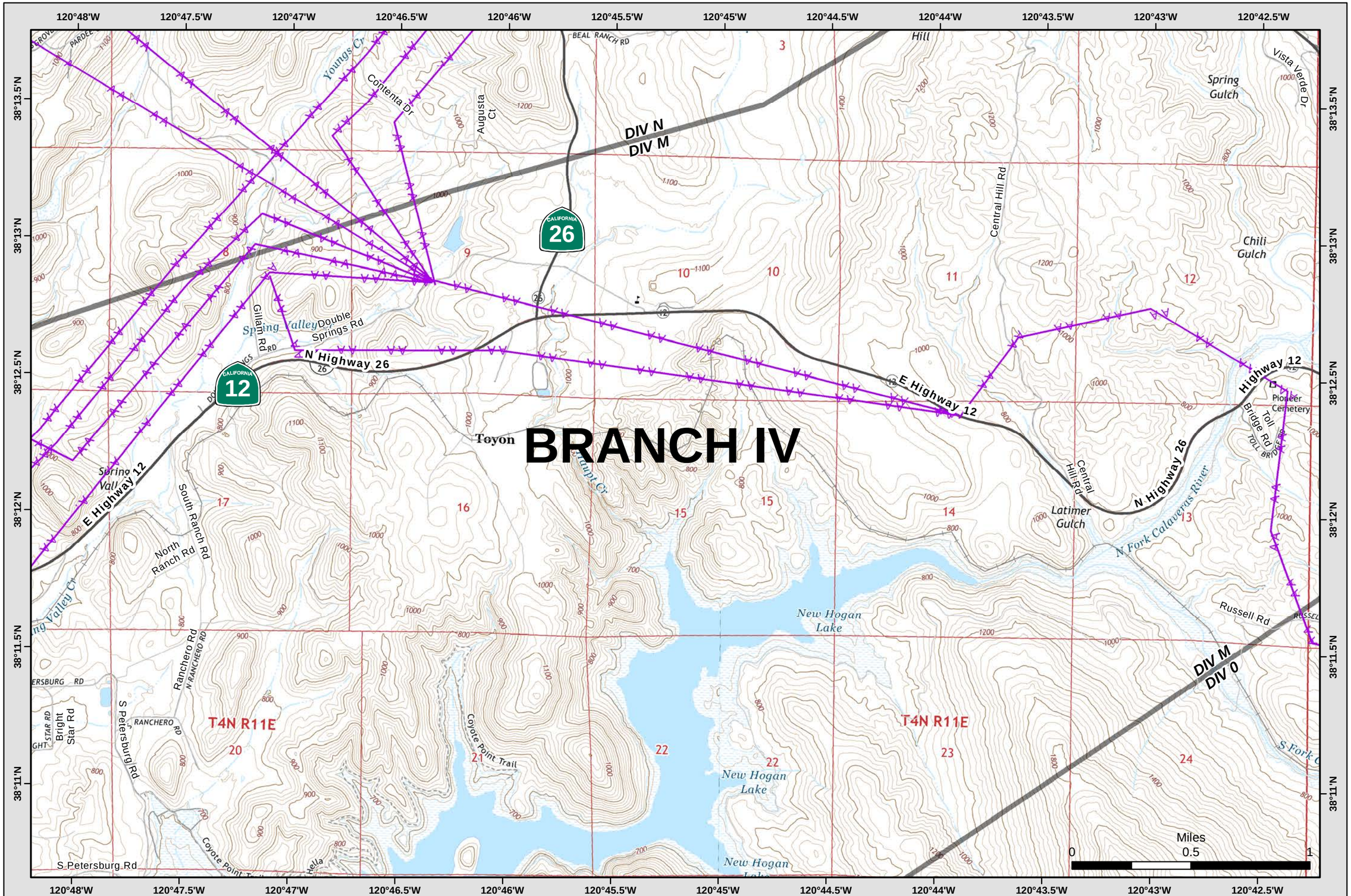

Document Path: X:\2015_incidents\2015_CA_AEU_024918_Butte\projects\IAP_MP42_2015_Butte_11x17_land.mxd 9/19/2015 @ 20:34

NAD83 1:24,000 Sept. 20, 2015 Page 24 of 42

IAP Map
Butte Incident
CA-AEU-024918

See Index Page for Legend

Vicinity Indicator

		1	2	3
4	5	6	7	8
9	10	11	12	13
14	15	16	17	18
19	20	21	22	23
24	25	26	27	28
29	30	31	32	33
34	35	36	37	38
	39	40	41	42

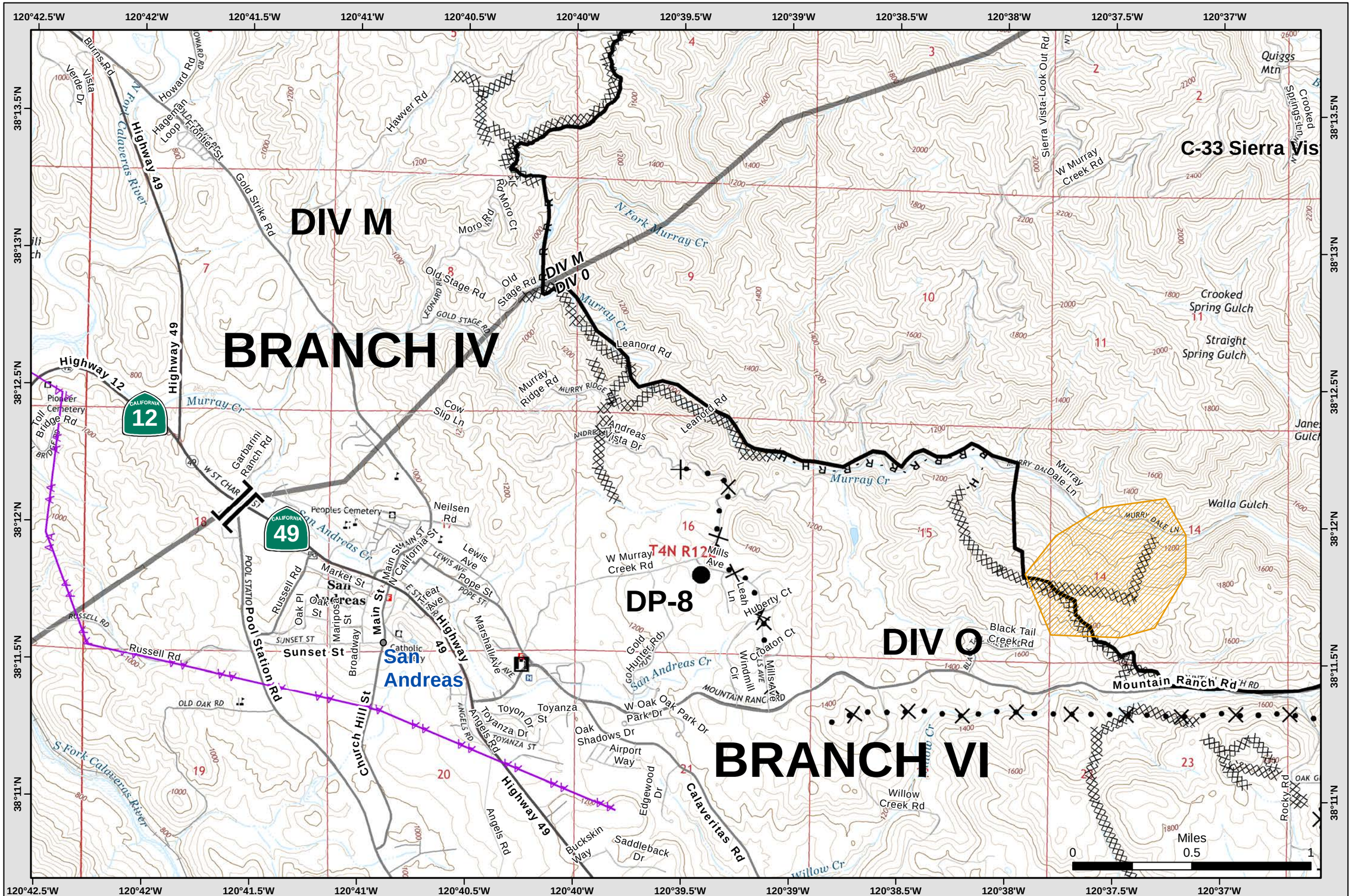

Document Path: X:\2015_incidents\2015_CA_AEU_024918_Butte\projects\IAP_MP42_2015_Butte_11x17_land.mxd 9/19/2015 @ 20:34

NAD83 1:24,000 Sept. 20, 2015 Page 25 of 42

IAP Map
Butte Incident
CA-AEU-024918

See Index Page for Legend

Vicinity Indicator

	1	2	3	
4	5	6	7	8
9	10	11	12	13
14	15	16	17	18
19	20	21	22	23
24	25	26	27	28
29	30	31	32	33
34	35	36	37	38
	39	40	41	42

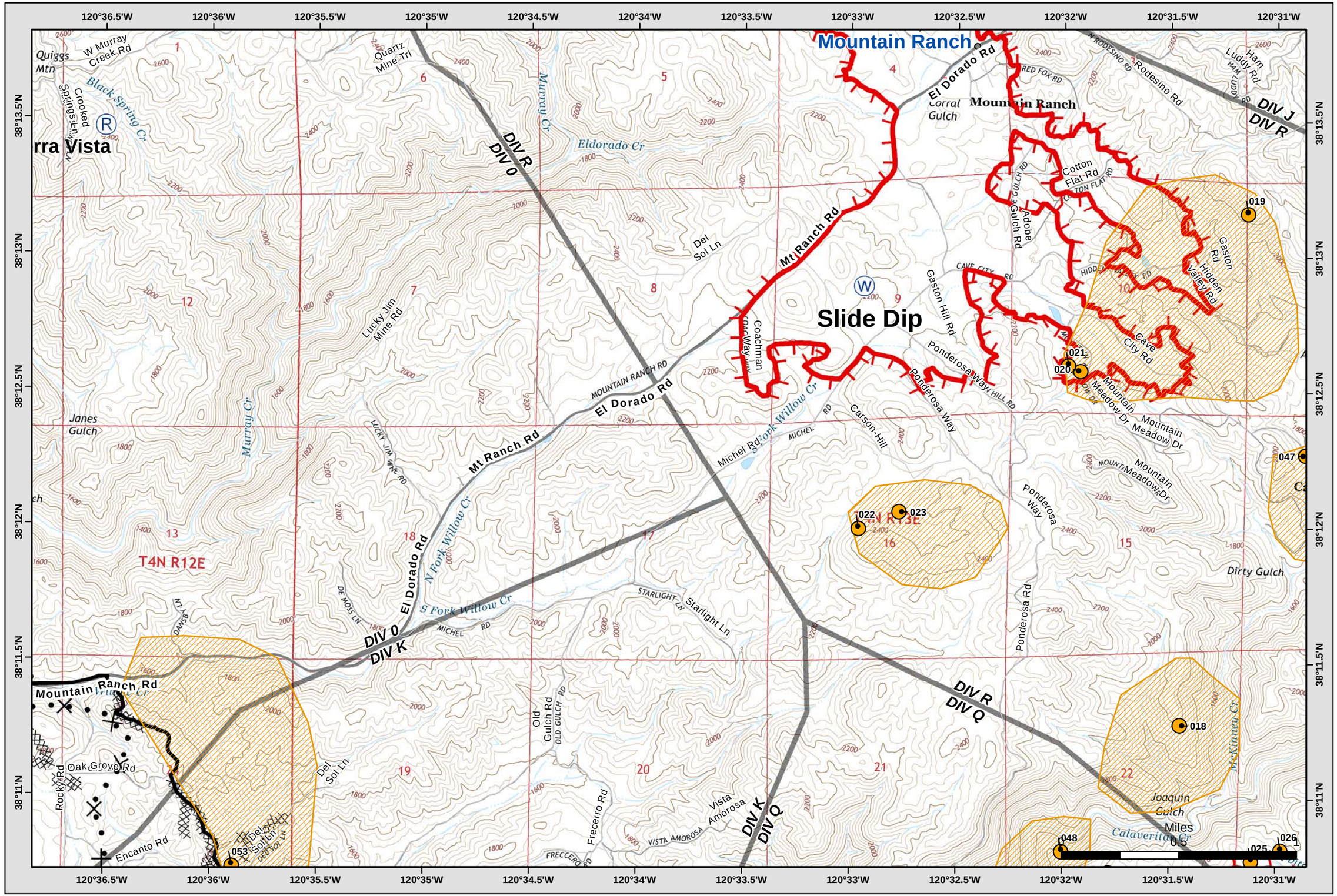

IAP Map
Butte Incident
CA-AEU-024918

See Index Page for Legend

Vicinity Indicator

		1	2	3
4	5	6	7	8
9	10	11	12	13
14	15	16	17	18
19	20	21	22	23
24	25	26	27	28
29	30	31	32	33
34	35	36	37	38
	39	40	41	42

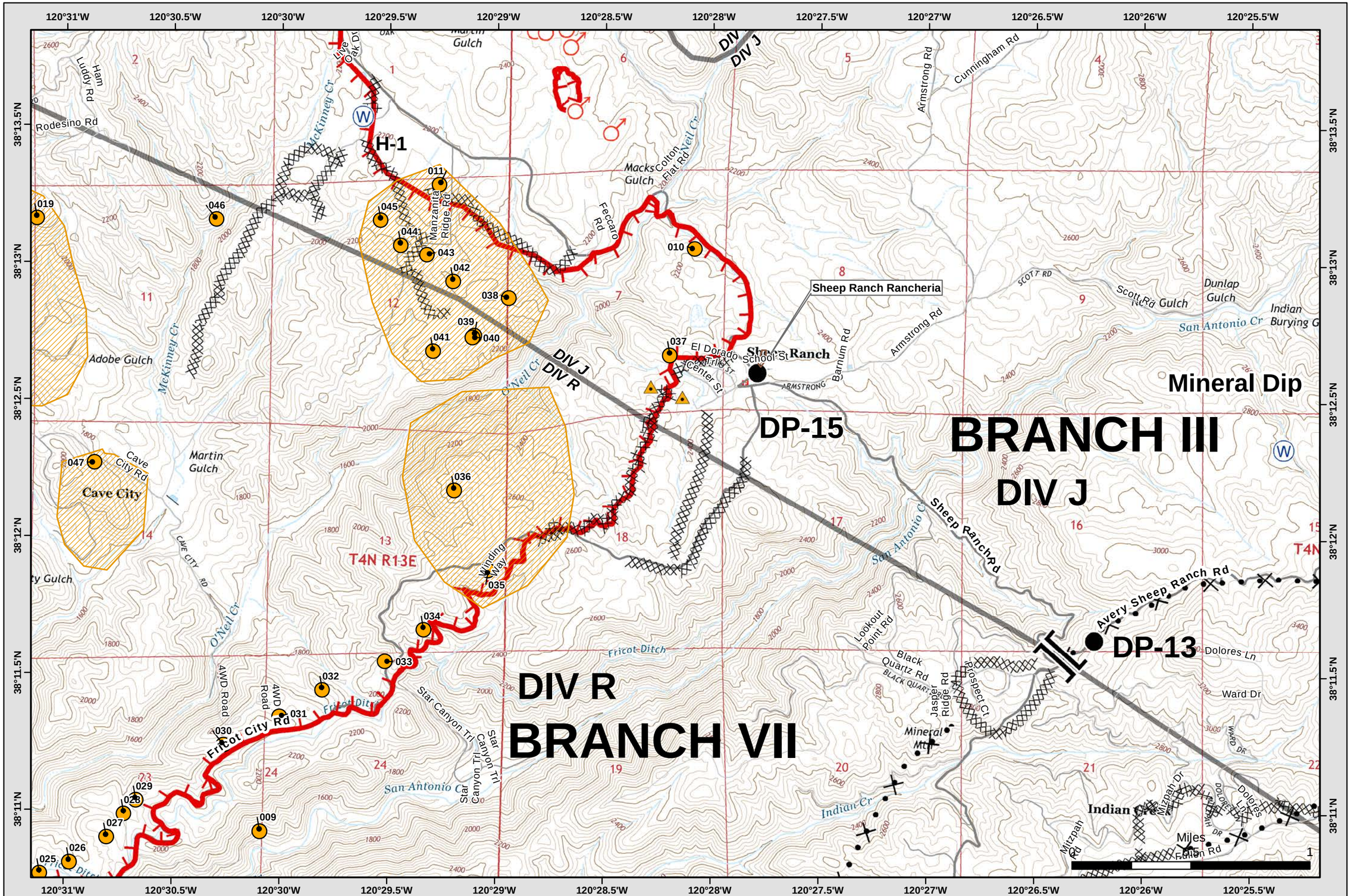

Document Path: X:\2015_incidents\2015_CA_AEU_024918_Butte\projects\IAP_MP42_2015_Butte_11x17_land.mxd 9/19/2015 @ 20:34

NAD83 1:24,000 Sept. 20, 2015 Page 27 of 42

IAP Map
Butte Incident
CA-AEU-024918

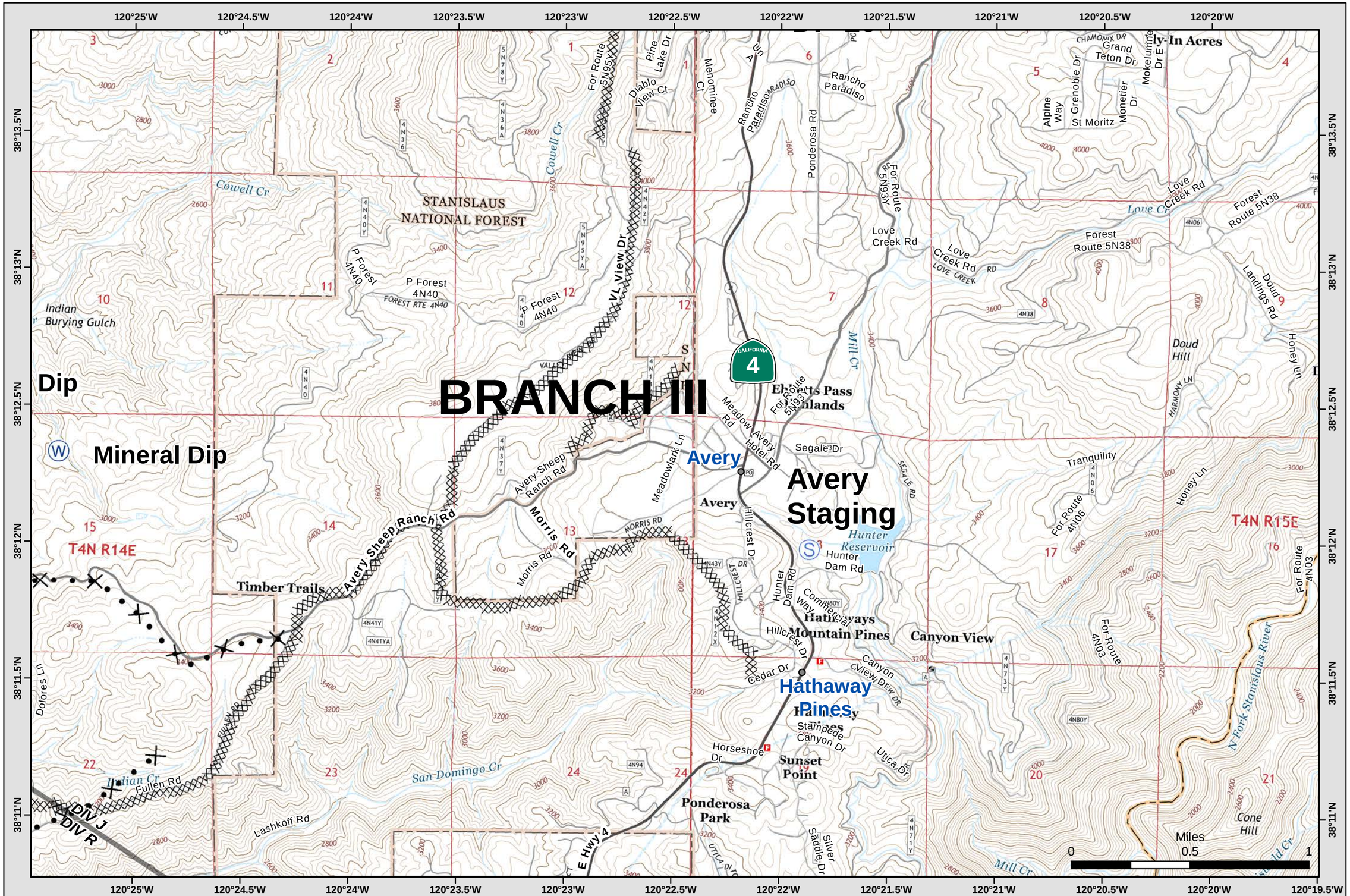

Vicinity Indicator

		1	2	3
4	5	6	7	8
9	10	11	12	13
14	15	16	17	18
19	20	21	22	23
24	25	26	27	28
29	30	31	32	33
34	35	36	37	38
	39	40	41	42

See Index Page for Legend

Document Path: X:\2015_incidents\2015_CA_AEU_024918_Butte\projects\IAP_MP42_2015_Butte_11x17_land.mxd 9/19/2015 @ 20:34

NAD83 1:24,000 Sept. 20, 2015 Page 28 of 42

IAP Map
Butte Incident
CA-AEU-024918

See Index Page for Legend

Vicinity Indicator

		1	2	3
4	5	6	7	8
9	10	11	12	13
14	15	16	17	18
19	20	21	22	23
24	25	26	27	28
29	30	31	32	33
34	35	36	37	38
	39	40	41	42

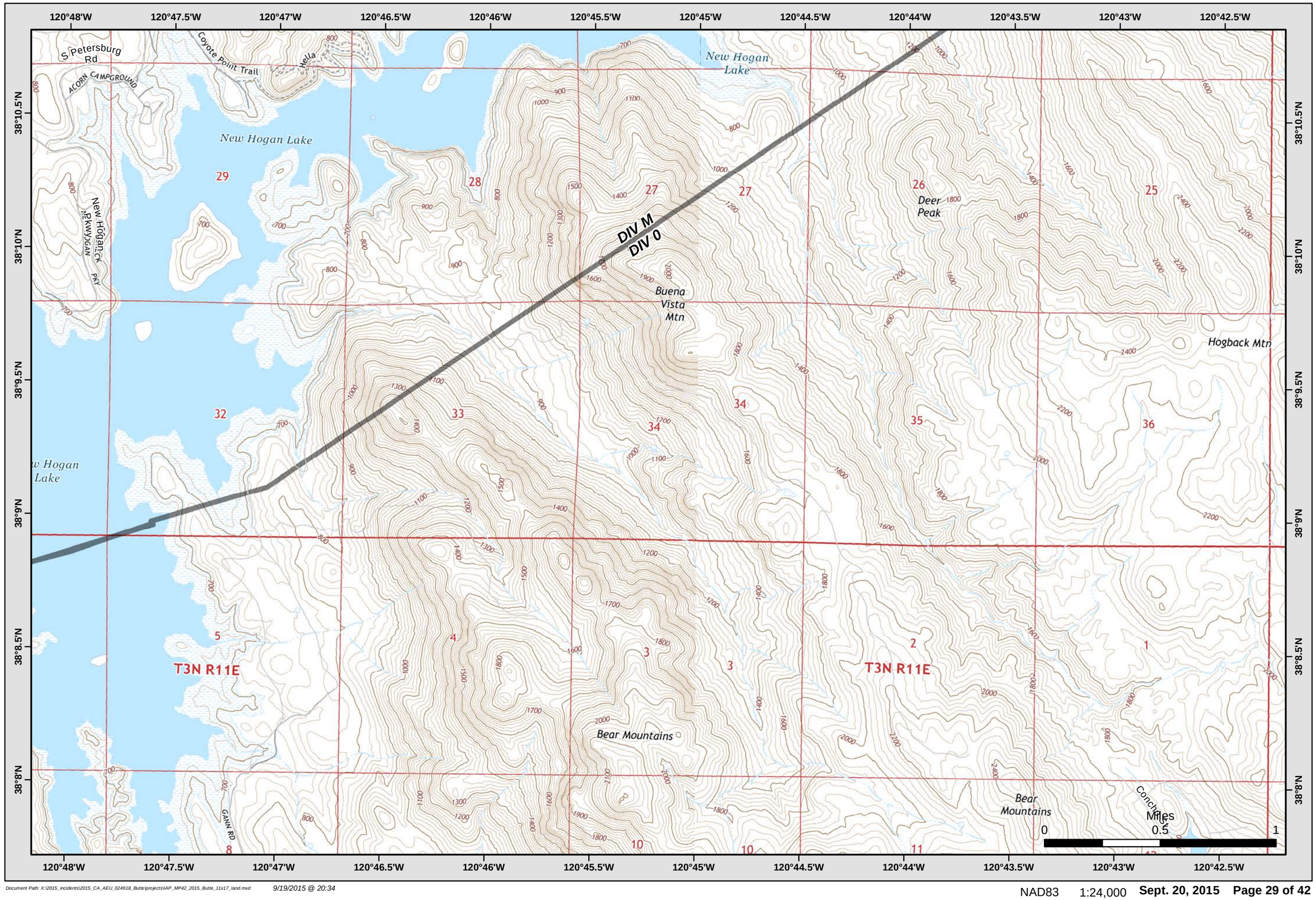

IAP Map
Butte Incident
CA-AEU-024918

See Index Page for Legend

Vicinity Indicator

		1	2	3
4	5	6	7	8
9	10	11	12	13
14	15	16	17	18
19	20	21	22	23
24	25	26	27	28
29	30	31	32	33
34	35	36	37	38
	39	40	41	42

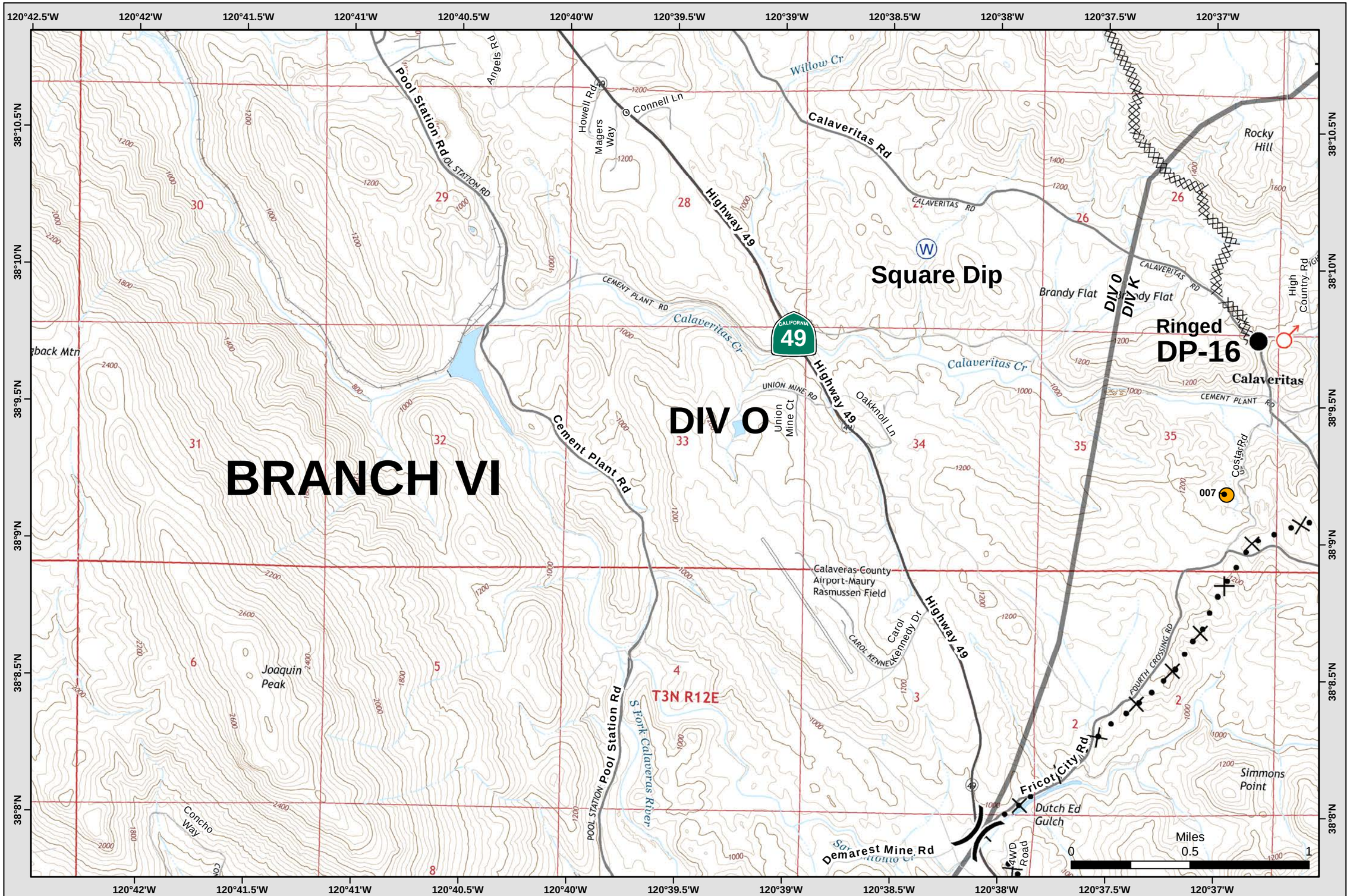

IAP Map
Butte Incident
CA-AEU-024918

See Index Page for Legend

Vicinity Indicator

		1	2	3
4	5	6	7	8
9	10	11	12	13
14	15	16	17	18
19	20	21	22	23
24	25	26	27	28
29	30	31	32	33
34	35	36	37	38
	39	40	41	42

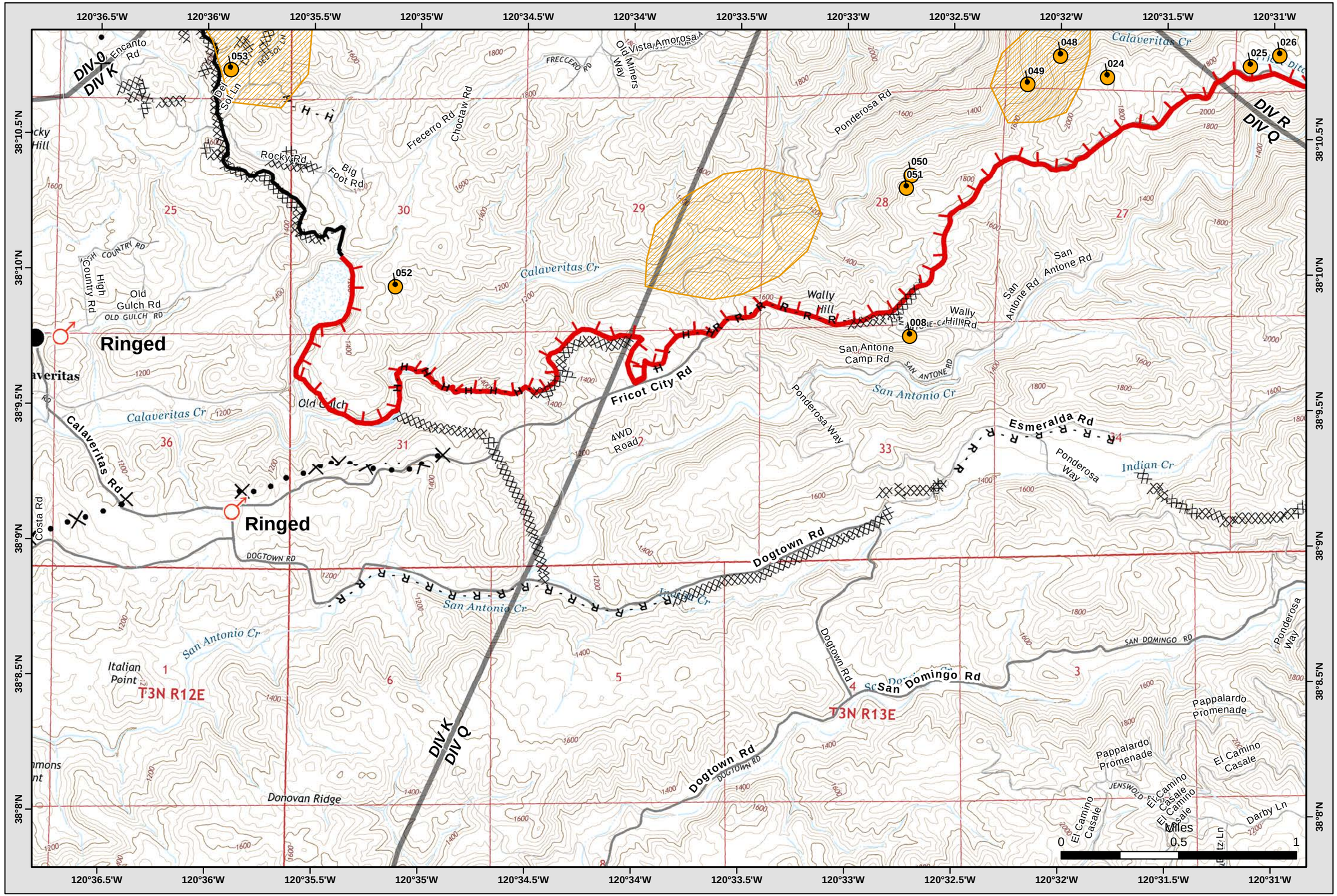

IAP Map
Butte Incident
CA-AEU-024918

See Index Page for Legend

Vicinity Indicator

		1	2	3
4	5	6	7	8
9	10	11	12	13
14	15	16	17	18
19	20	21	22	23
24	25	26	27	28
29	30	31	32	33
34	35	36	37	38
	39	40	41	42

BRANCH VII

DIV R

DIV Q

Iron Stone

Forest Meadows

Murphys

DP-11

T3N R13E

T3N R14E

120°31'W 120°30.5'W 120°30'W 120°29.5'W 120°29'W 120°28.5'W 120°28'W 120°27.5'W 120°27'W 120°26.5'W 120°26'W 120°25.5'W

38°10.5'N 38°10'N 38°9.5'N 38°9'N 38°8.5'N 38°8'N

Document Path: X:\2015_incidents\2015_CA_AEU_024918_Butte\projects\IAP_MP42_2015_Butte_11x17_land.mxd 9/19/2015 @ 20:34

NAD83 1:24,000 **Sept. 20, 2015** **Page 32 of 42**

IAP Map
Butte Incident
CA-AEU-024918

See Index Page for Legend

Vicinity Indicator

		1	2	3
4	5	6	7	8
9	10	11	12	13
14	15	16	17	18
19	20	21	22	23
24	25	26	27	28
29	30	31	32	33
34	35	36	37	38
	39	40	41	42

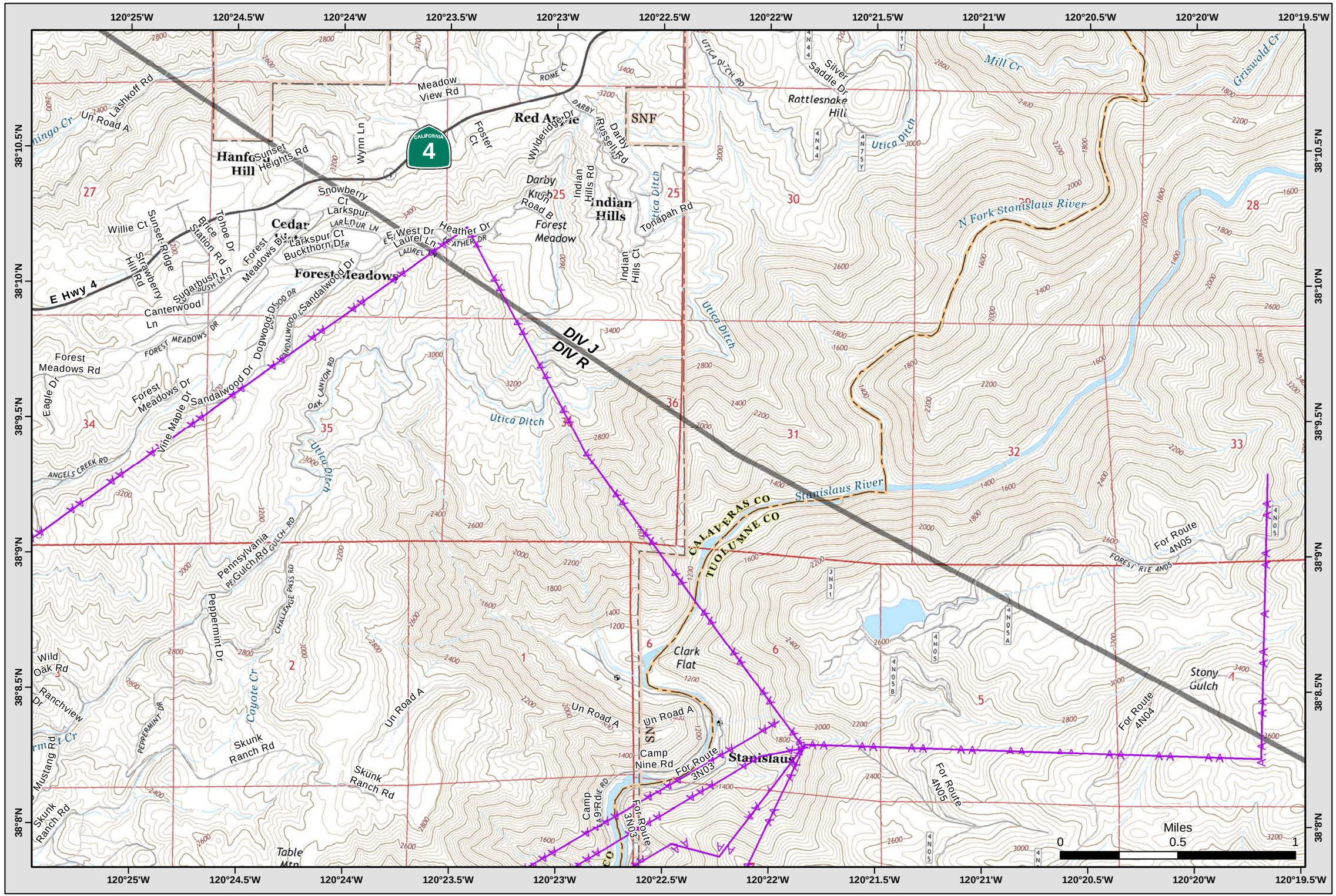

IAP Map
Butte Incident
CA-AEU-024918

See Index Page for Legend

Vicinity Indicator

		1	2	3
4	5	6	7	8
9	10	11	12	13
14	15	16	17	18
19	20	21	22	23
24	25	26	27	28
29	30	31	32	33
34	35	36	37	38
	39	40	41	42

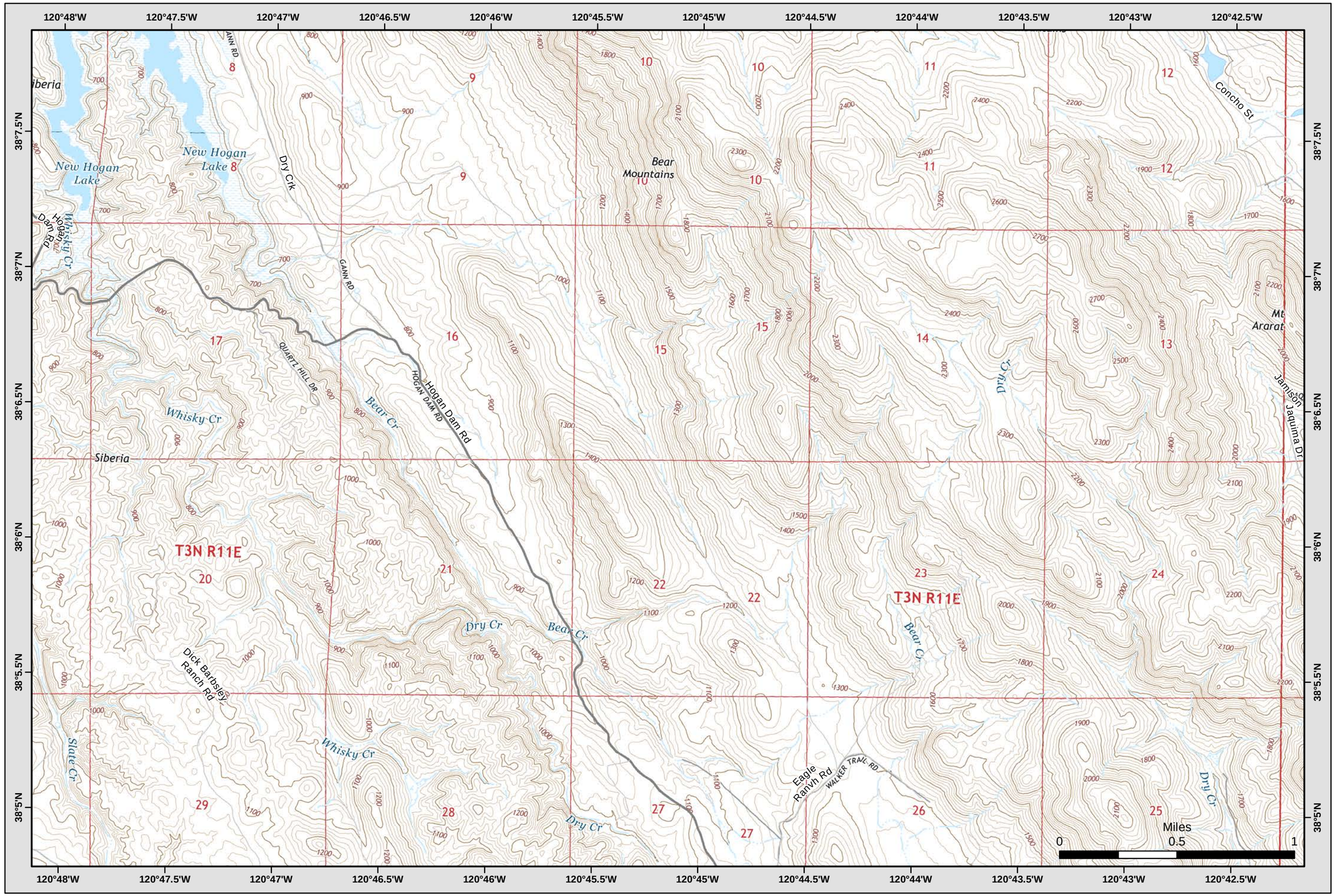

IAP Map
Butte Incident
CA-AEU-024918

See Index Page for Legend

Vicinity Indicator

		1	2	3
4	5	6	7	8
9	10	11	12	13
14	15	16	17	18
19	20	21	22	23
24	25	26	27	28
29	30	31	32	33
34	35	36	37	38
	39	40	41	42

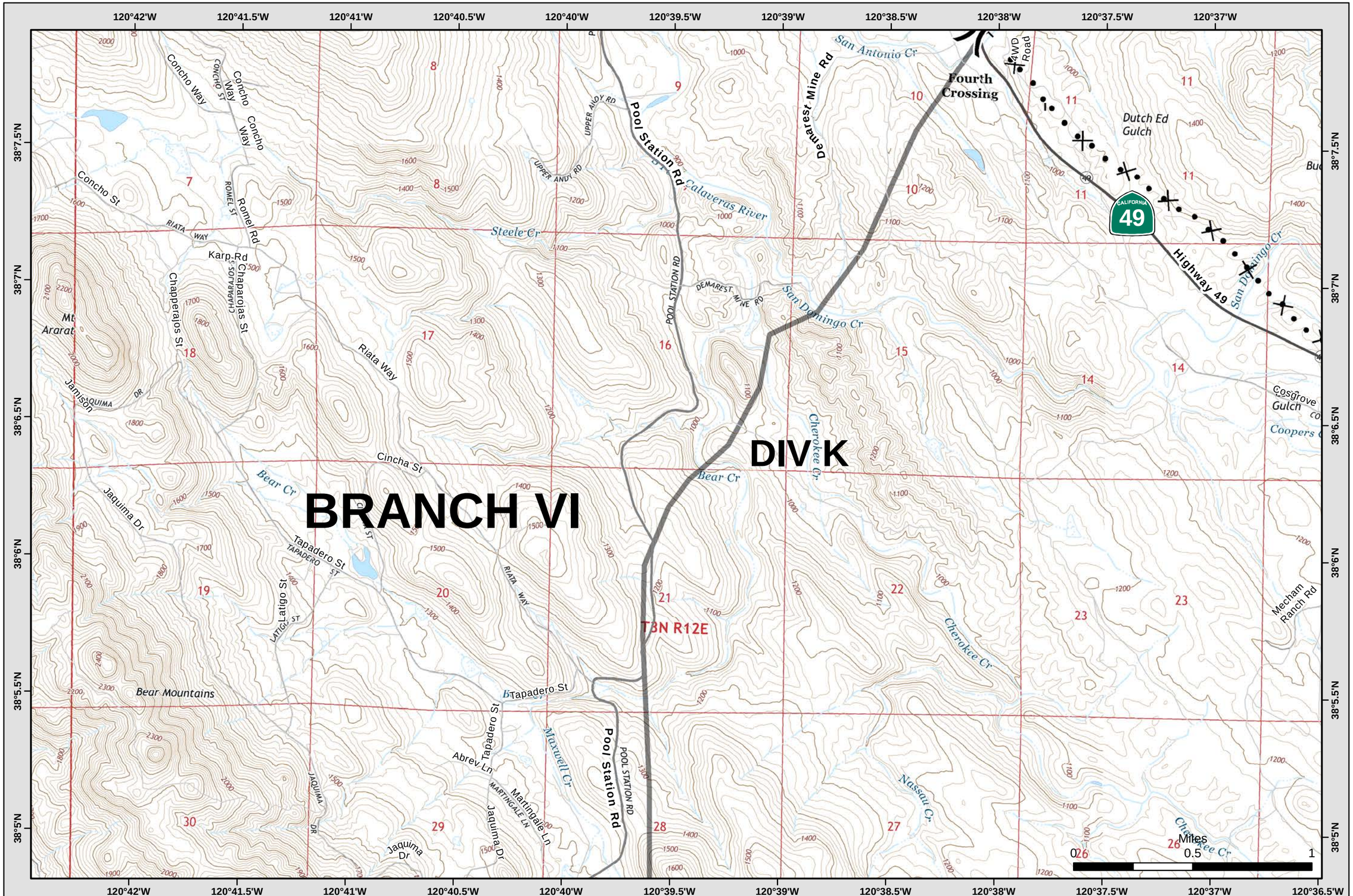

Document Path: X:\2015_incidents\2015_CA_AEU_024918_Butte\projects\IAP_MP42_2015_Butte_11x17_land.mxd 9/19/2015 @ 20:34

NAD83 1:24,000 Sept. 20, 2015 Page 35 of 42

IAP Map
Butte Incident
CA-AEU-024918

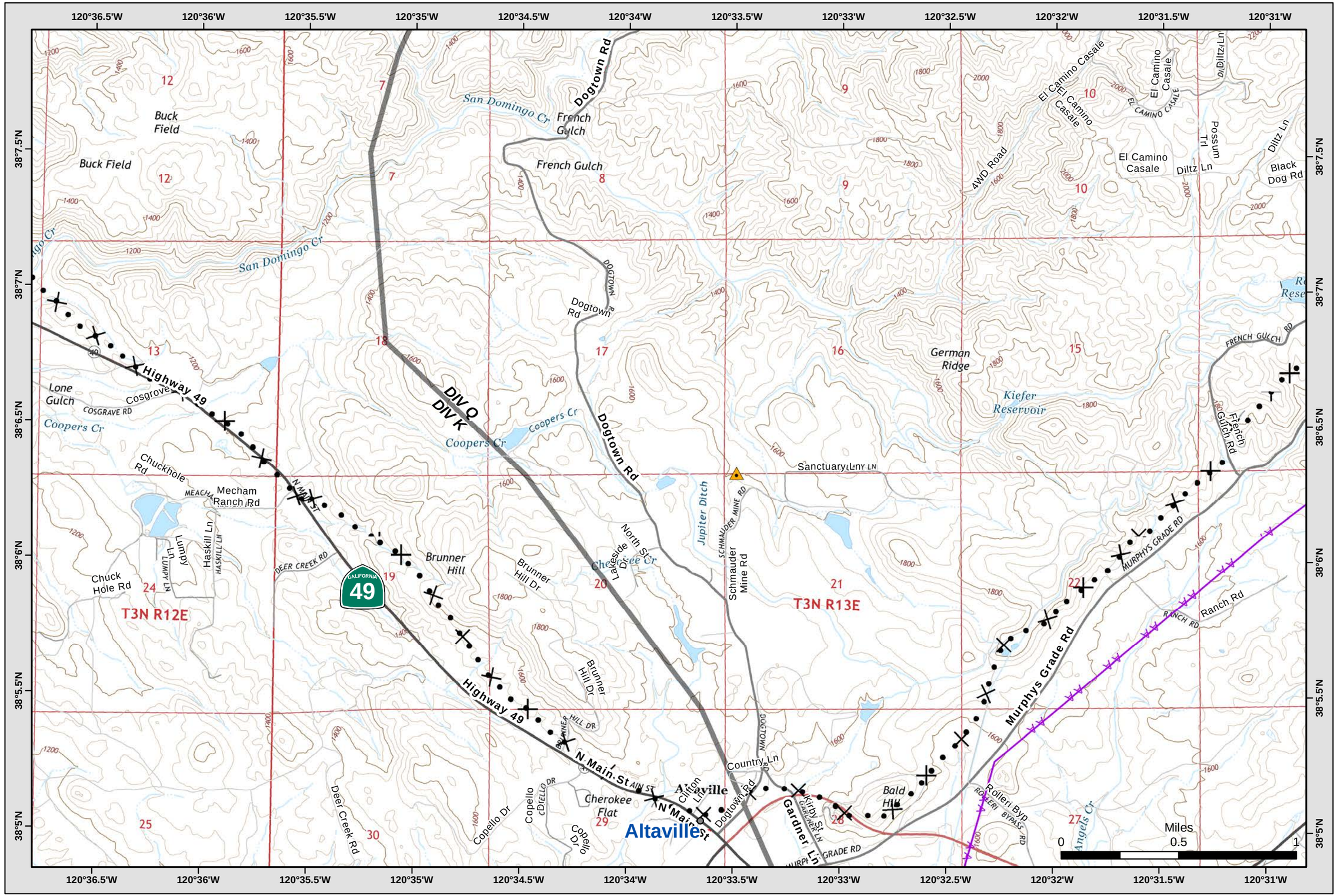

Vicinity Indicator

		1	2	3
4	5	6	7	8
9	10	11	12	13
14	15	16	17	18
19	20	21	22	23
24	25	26	27	28
29	30	31	32	33
34	35	36	37	38
	39	40	41	42

See Index Page for Legend

IAP Map
Butte Incident
CA-AEU-024918

See Index Page for Legend

Vicinity Indicator

		1	2	3
4	5	6	7	8
9	10	11	12	13
14	15	16	17	18
19	20	21	22	23
24	25	26	27	28
29	30	31	32	33
34	35	36	37	38
	39	40	41	42

Iron Stone Staging

DIV Q

BRANCH VII

La Honda Park

Vallecito

Douglas Flat

Dead Horse Flat

Wild Goose Gulch

Bald Mtn

Table Mtn

Marian

T3N R13E

T3N R14E

Miles 0 0.5 1

NAD83 1:24,000 Sept. 20, 2015 Page 37 of 42

Document Path: X:\2015_incidents\2015_CA_AEU_024918_Butte\projects\IAP_MP42_2015_Butte_11x17_land.mxd 9/19/2015 @ 20:34

Vicinity Indicator

		1	2	3
4	5	6	7	8
9	10	11	12	13
14	15	16	17	18
19	20	21	22	23
24	25	26	27	28
29	30	31	32	33
34	35	36	37	38
	39	40	41	42

See Index Page for Legend

IAP Map
Butte Incident
CA-AEU-024918

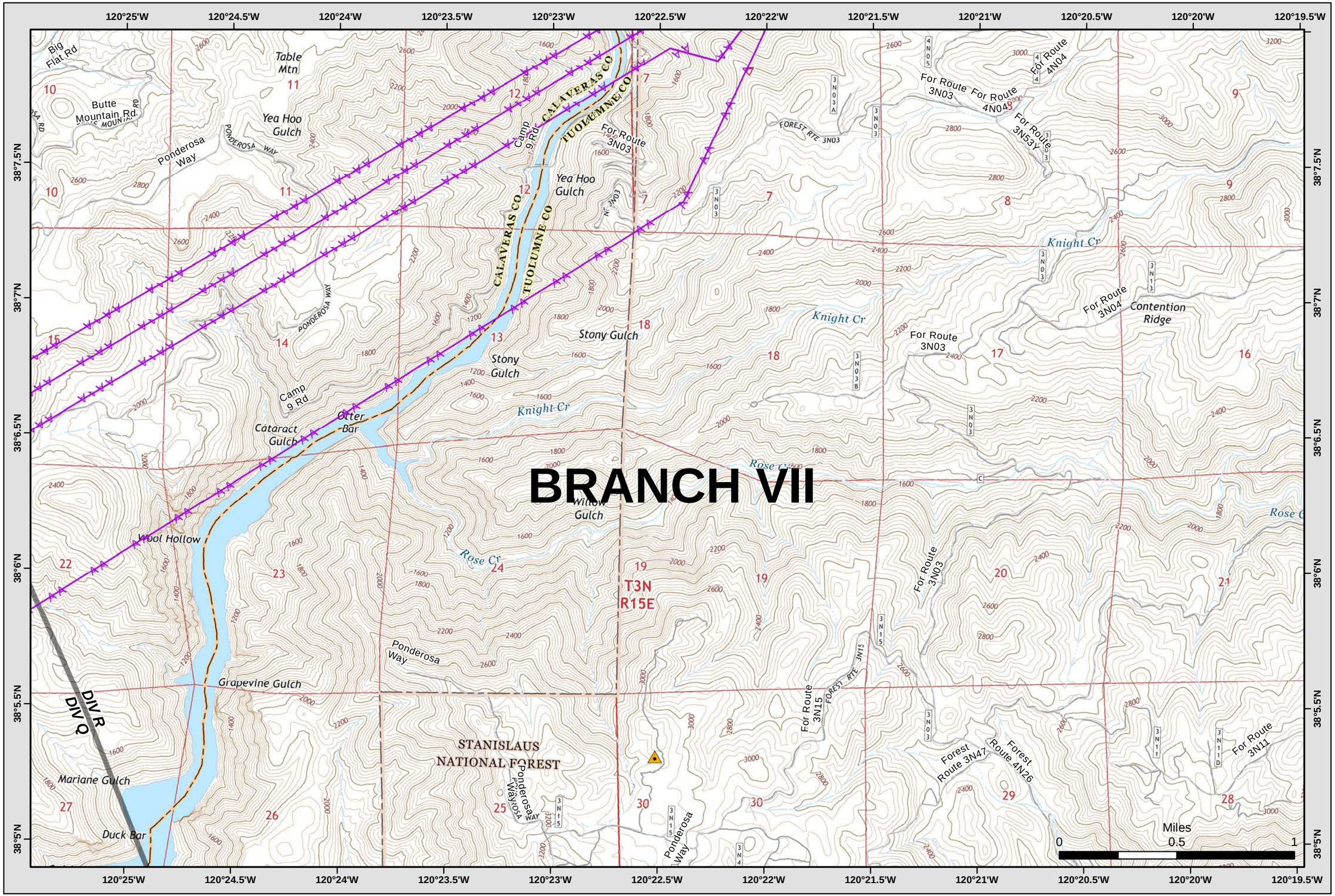

Document Path: X:\2015_incidents\2015_CA_AEU_024918_Butte\projects\IAP_MP42_2015_Butte_11x17_land.mxd 9/19/2015 @ 20:34

NAD83 1:24,000 Sept. 20, 2015 Page 38 of 42

IAP Map
Butte Incident
CA-AEU-024918

See Index Page for Legend

Vicinity Indicator

		1	2	3
4	5	6	7	8
9	10	11	12	13
14	15	16	17	18
19	20	21	22	23
24	25	26	27	28
29	30	31	32	33
34	35	36	37	38
	39	40	41	42

BRANCH VI

120°42'W 120°41.5'W 120°41'W 120°40.5'W 120°40'W 120°39.5'W 120°39'W 120°38.5'W 120°38'W 120°37.5'W 120°37'W 120°36.5'W

38°4.5'N 38°4'N 38°3.5'N 38°3'N 38°2.5'N 38°2'N

Bear Trap Gap
Jaquima Dr
Martingale Ln
Bar 7 RH Rd
Pool Station Rd
DIV 0
DIV K
Spring Hill Ranch Rd
Williams Rd
MJB Ranch Rd
Bailinquick Rd
Lobo Ln
Maxwell Cr
Oak Valley Rd
Acorn Ln
Nassau Cr
Waterman Cr
Highway 4
Gelding Rd
Stallion Way
Carmen Peak
Hunt Rd
Carmen City
Salt Springs Valley Rd
Aero Rd
Pool Station Rd
Appaloosa Rd
Pinto Dr
Nassau Valley
Buckskin Rd
Pony Way
Sorrel Way
Stallion Way

Miles 0 0.5 1

Document Path: X:\2015_incidents\2015_CA_AEU_024918_Butte\projects\IAP_MP42_2015_Butte_11x17_land.mxd 9/19/2015 @ 20:34

NAD83 1:24,000 **Sept. 20, 2015** **Page 39 of 42**

IAP Map
Butte Incident
CA-AEU-024918

See Index Page for Legend

Vicinity Indicator

		1	2	3
4	5	6	7	8
9	10	11	12	13
14	15	16	17	18
19	20	21	22	23
24	25	26	27	28
29	30	31	32	33
34	35	36	37	38
	39	40	41	42

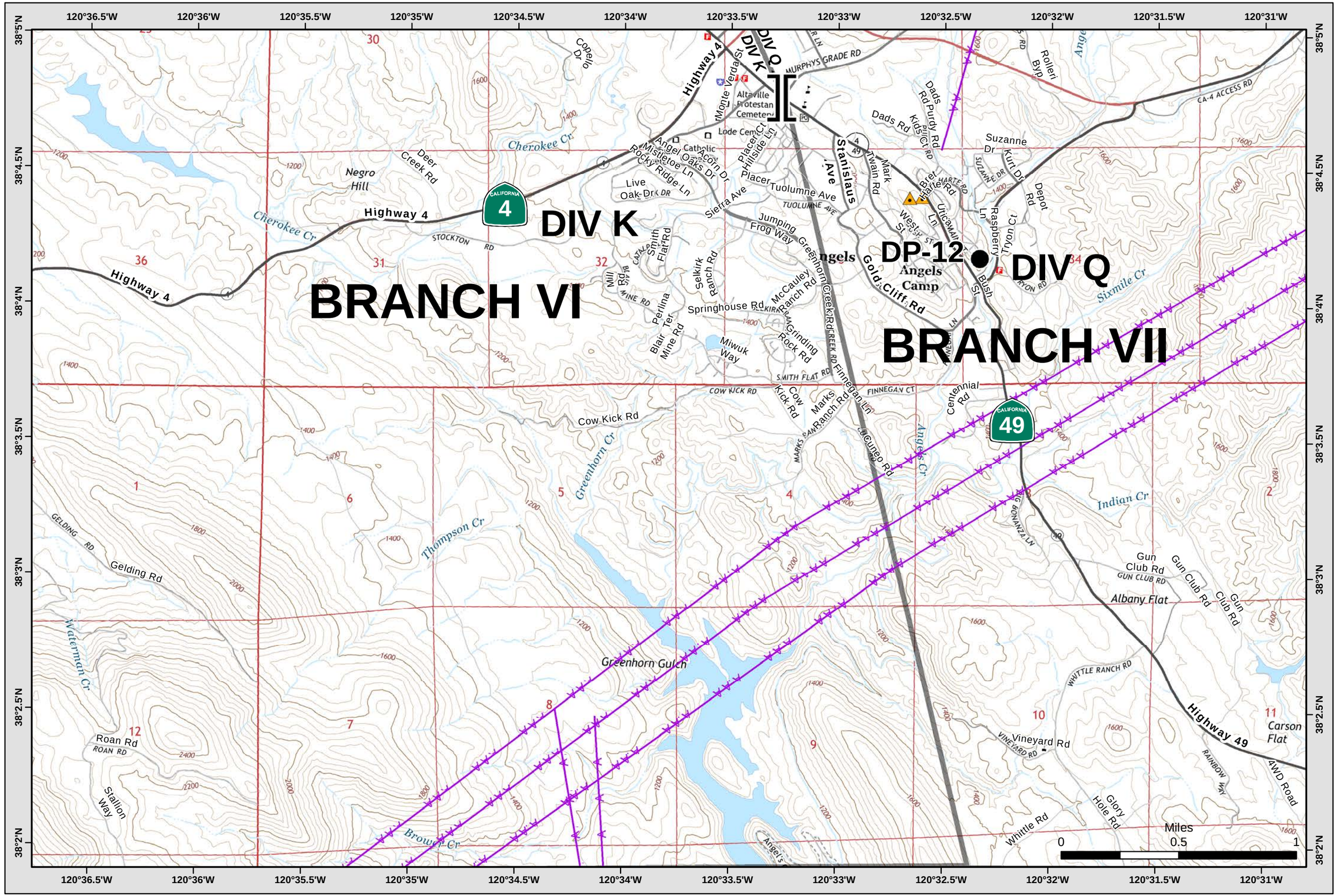

IAP Map
Butte Incident
CA-AEU-024918

See Index Page for Legend

Vicinity Indicator

		1	2	3
4	5	6	7	8
9	10	11	12	13
14	15	16	17	18
19	20	21	22	23
24	25	26	27	28
29	30	31	32	33
34	35	36	37	38
	39	40	41	42

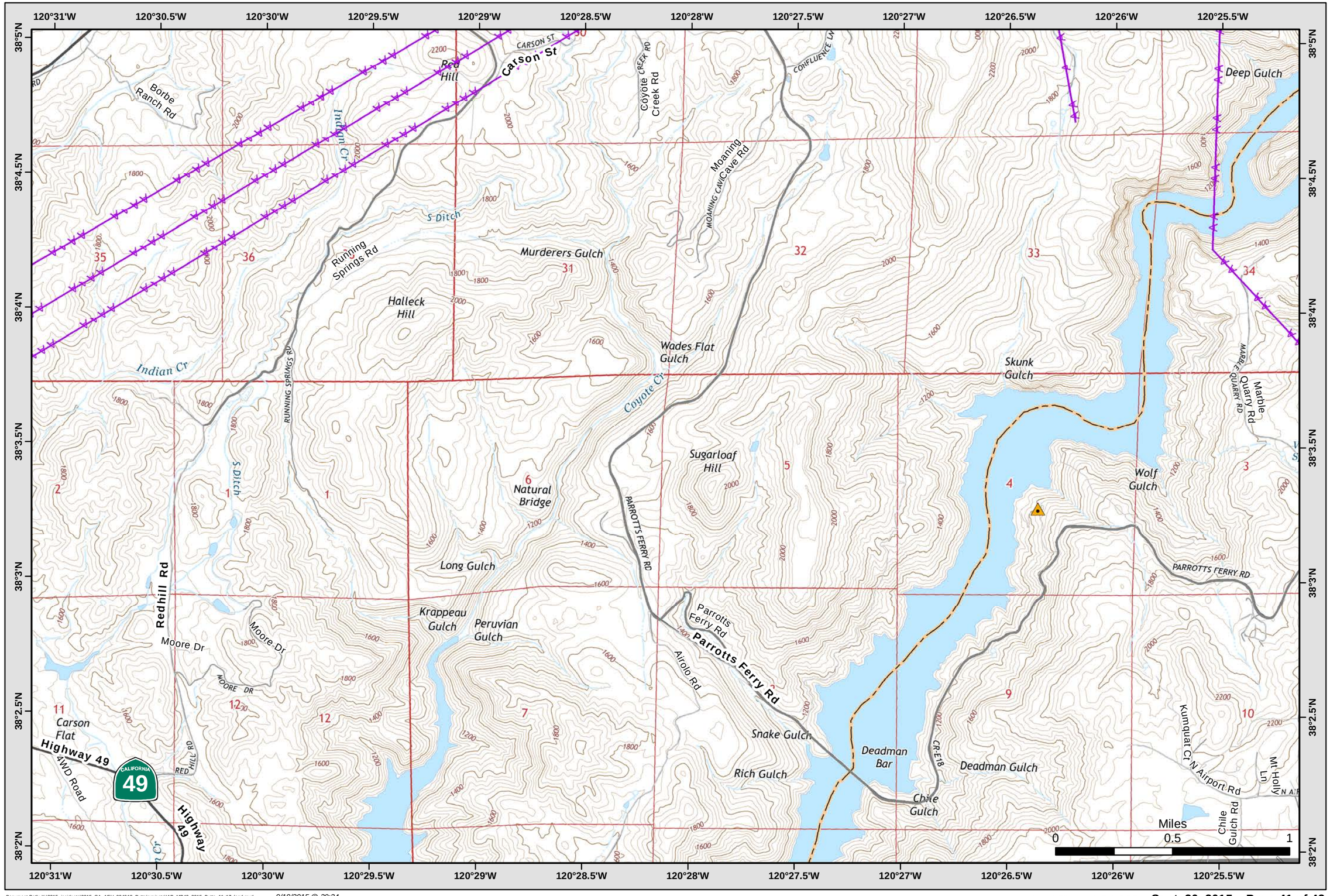

IAP Map
Butte Incident
CA-AEU-024918

Vicinity Indicator

		1	2	3
4	5	6	7	8
9	10	11	12	13
14	15	16	17	18
19	20	21	22	23
24	25	26	27	28
29	30	31	32	33
34	35	36	37	38
	39	40	41	42
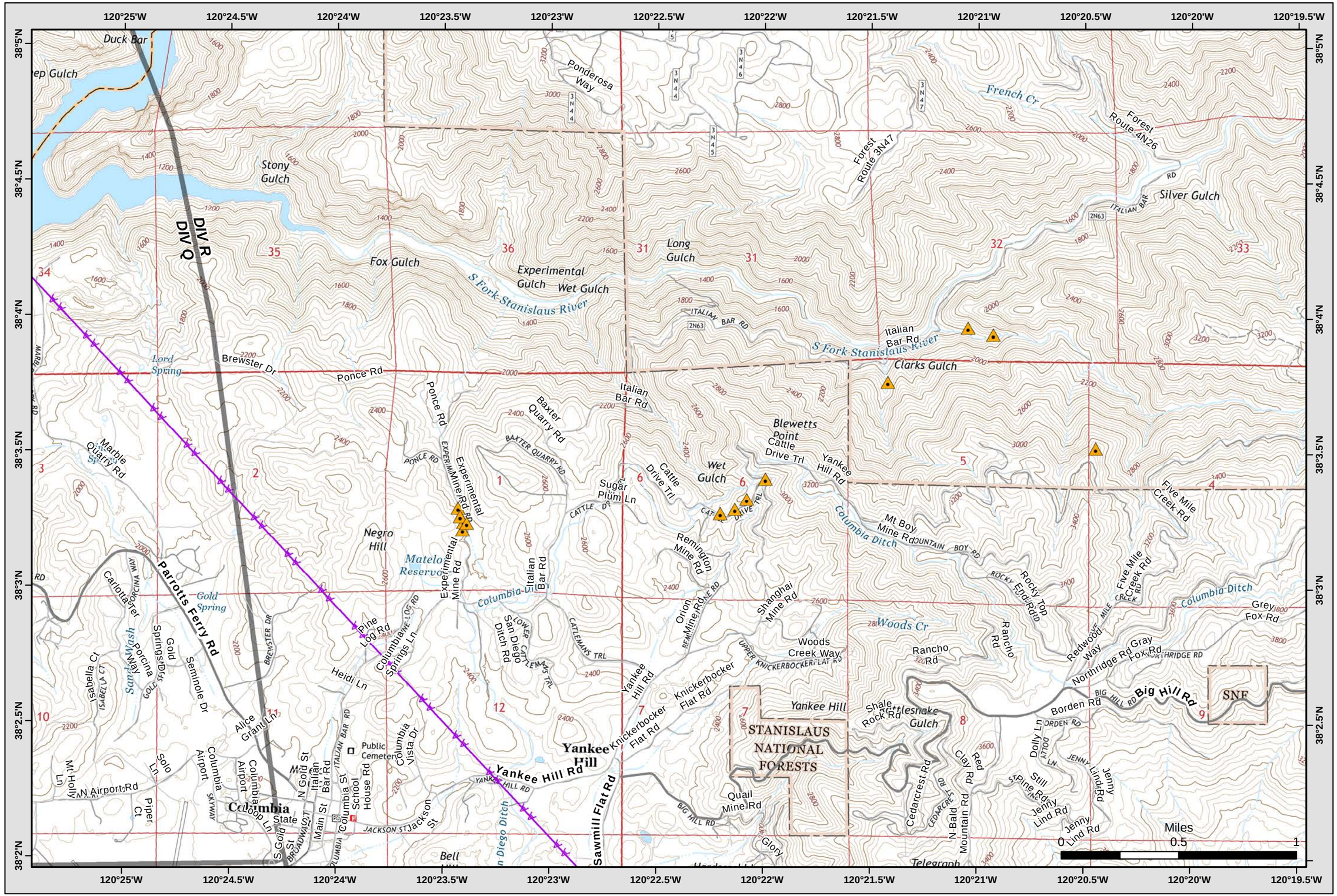
See Index Page for Legend