IAP Map
Butte Incident
CA-AEU-024918

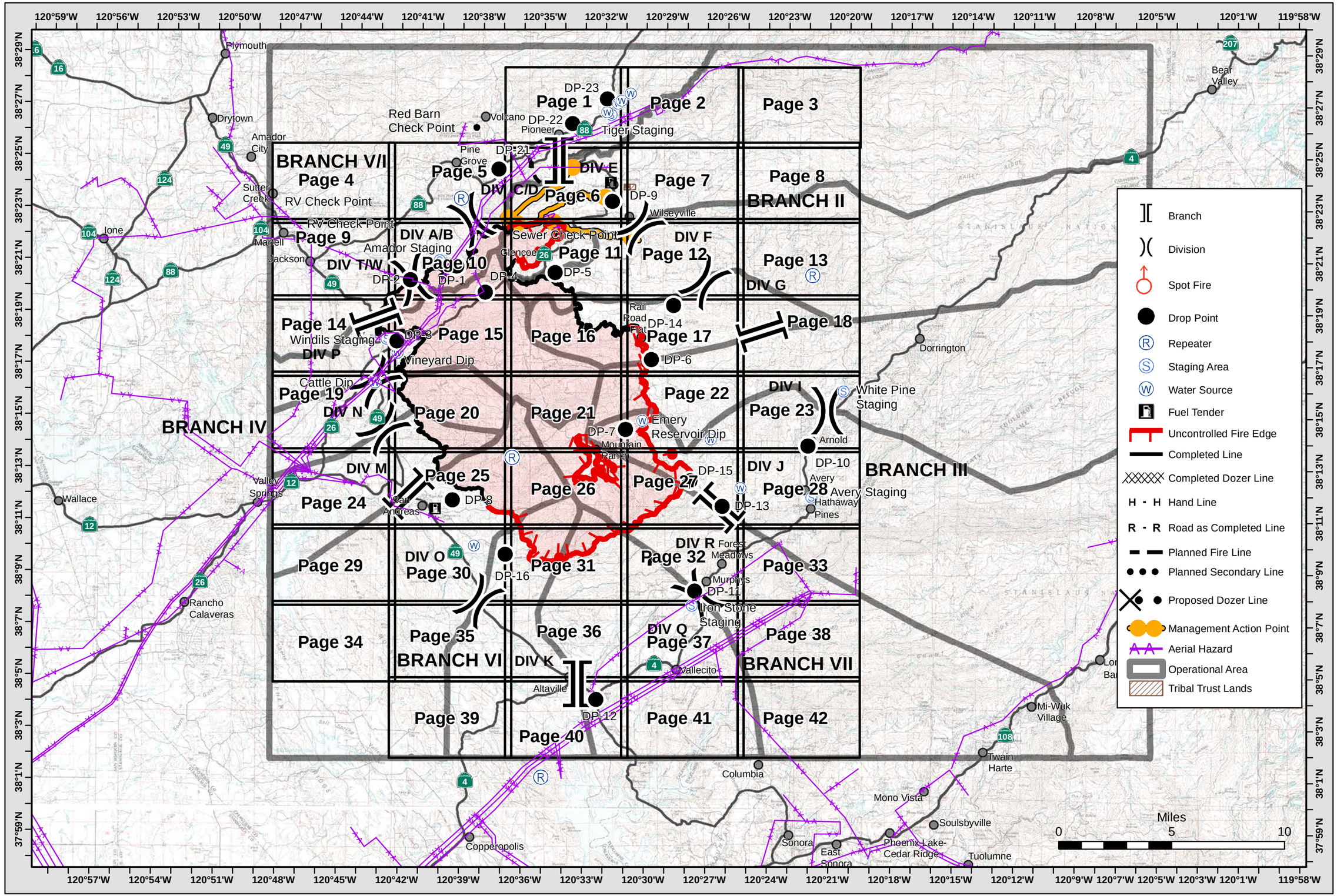

Document Path: X:\2015_incidents\2015_CA_AEU_024918_Butte\projects\IAP_Cover_2015_Butte_11x17_land.mxd

9/17/2015 @ 20:01

NAD83 1:250,000 Sept. 18, 2015

INDEX PAGE

IAP Map
Butte Incident
CA-AEU-024918

See Index Page for Legend

Vicinity Indicator

		1	2	3
4	5	6	7	8
9	10	11	12	13
14	15	16	17	18
19	20	21	22	23
24	25	26	27	28
29	30	31	32	33
34	35	36	37	38
	39	40	41	42

Document Path: X:\2015_incidents\2015_CA_AEU_024918_Butte\projects\IAP_MP42_2015_Butte_11x17_land.mxd 9/17/2015 @ 20:46

IAP Map
Butte Incident
CA-AEU-024918

Vicinity Indicator

		1	2	3
4	5	6	7	8
9	10	11	12	13
14	15	16	17	18
19	20	21	22	23
24	25	26	27	28
29	30	31	32	33
34	35	36	37	38
	39	40	41	42

See Index Page for Legend

120°31'W 120°30.5'W 120°30'W 120°29.5'W 120°29'W 120°28.5'W 120°28'W 120°27.5'W 120°27'W 120°26.5'W 120°26'W 120°25.5'W

38°28'N 38°27.5'N 38°27'N 38°26.5'N 38°26'N 38°25.5'N

Antelope Cr
Whitmore Dr
Debbie Ct
Camp Dr
Antelope Dr E
Isabel Ct
Mill Cr
Tiger Creek Rd
Little Mill Cr
TIGER CREEK RD
T7N R13E
ELDORADO NATIONAL FOREST
BRANCH V/II DIV E
Tiger Cr
Salt Springs Rd
SALT SPRINGS RD
Tiger Creek Rd
Tiger Cr Conduit
North fork Mokelumne River
T7N R14E
Madrone Pl
Barton Rd
McKenzie Dr
Delores Ct
Forest Oak Rd
Pine Rd
Silvertip Ct
Cedar Heights Dr
Sunlight Dr
Suncatcher Ln
Carolyn Way
Susan Ln
Tiger Cr Reservoir
Tiger Cr Forebay
AMADOR CO
CALAVERAS CO
STANISLAUS NATIONAL FOREST
Un Road C
Un Road A
Un Road B
NF-7N47Y
NF-7N44
Lily Gap Rd
LILY GAP RD
Roden Dr
RODEN DR
Rancho Hatcho
Taylor Rd
Winton Rd
Wilson Lake
Bear Cr
Winton Lily Rd
North Bald Mountain
BALD MOUNTAIN RD
Lily Valley Way
Meadow Glen Rd
Brookside Rd
Cooks Camp Rd
Cooks Camp Rdgs
Lily Gap Rd
LILY VALLEY CIR
7N03C
7N03
Upper Standard Canal
Lower Standard Canal
Belden Mine Rd
Skull Flat Rd
Meadow View Rd
Skull Springs Rd
Sour Dough Rd

Miles 0 0.5 1

Document Path: X:\2015_incidents\2015_CA_AEU_024918_Butte\projects\IAP_MP42_2015_Butte_11x17_land.mxd 9/17/2015 @ 20:46

NAD83 1:24,000 **Sept. 18, 2015** **Page 2 of 42**

IAP Map
Butte Incident
CA-AEU-024918

See Index Page for Legend

Vicinity Indicator

		1	2	3
4	5	6	7	8
9	10	11	12	13
14	15	16	17	18
19	20	21	22	23
24	25	26	27	28
29	30	31	32	33
34	35	36	37	38
	39	40	41	42

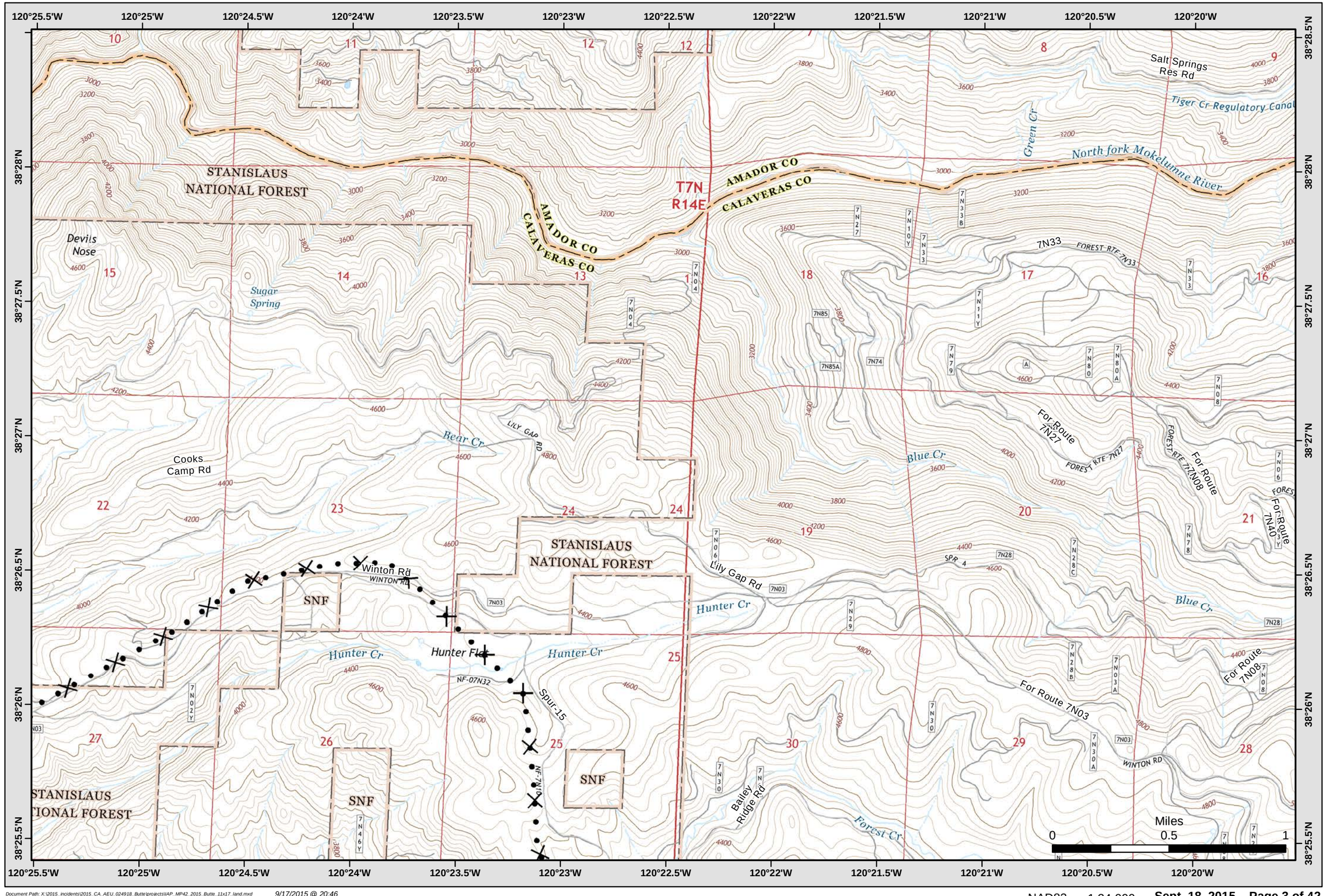

IAP Map
Butte Incident
CA-AEU-024918

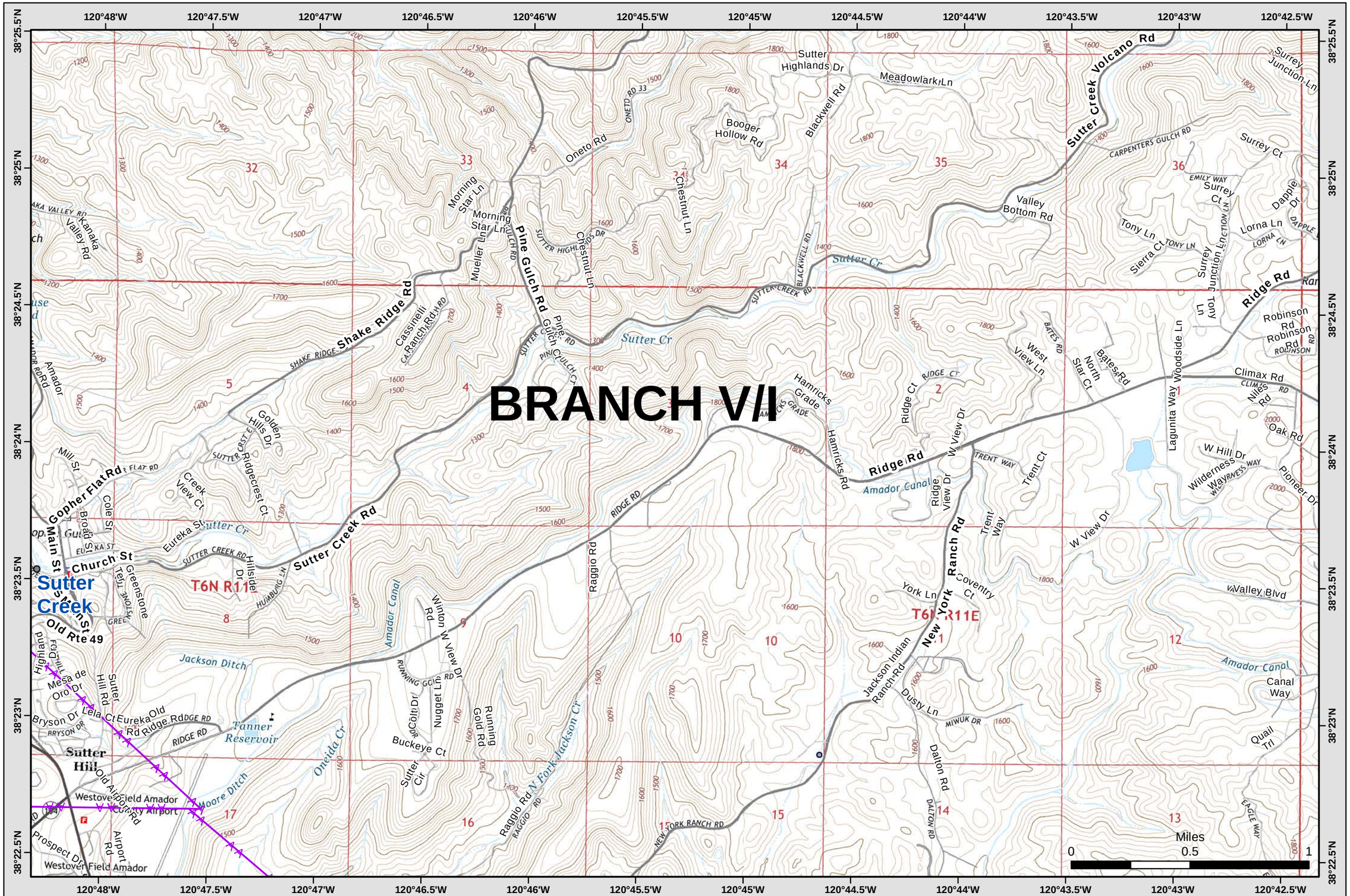

Vicinity Indicator

		1	2	3
4	5	6	7	8
9	10	11	12	13
14	15	16	17	18
19	20	21	22	23
24	25	26	27	28
29	30	31	32	33
34	35	36	37	38
	39	40	41	42

See Index Page for Legend

Document Path: X:\2015_incidents\2015_CA_AEU_024918_Butte\projects\IAP_MP42_2015_Butte_11x17_land.mxd 9/17/2015 @ 20:46

NAD83 1:24,000 Sept. 18, 2015

IAP Map
Butte Incident
CA-AEU-024918

See Index Page for Legend

Vicinity Indicator

	1	2	3	
4	5	6	7	8
9	10	11	12	13
14	15	16	17	18
19	20	21	22	23
24	25	26	27	28
29	30	31	32	33
34	35	36	37	38
	39	40	41	42

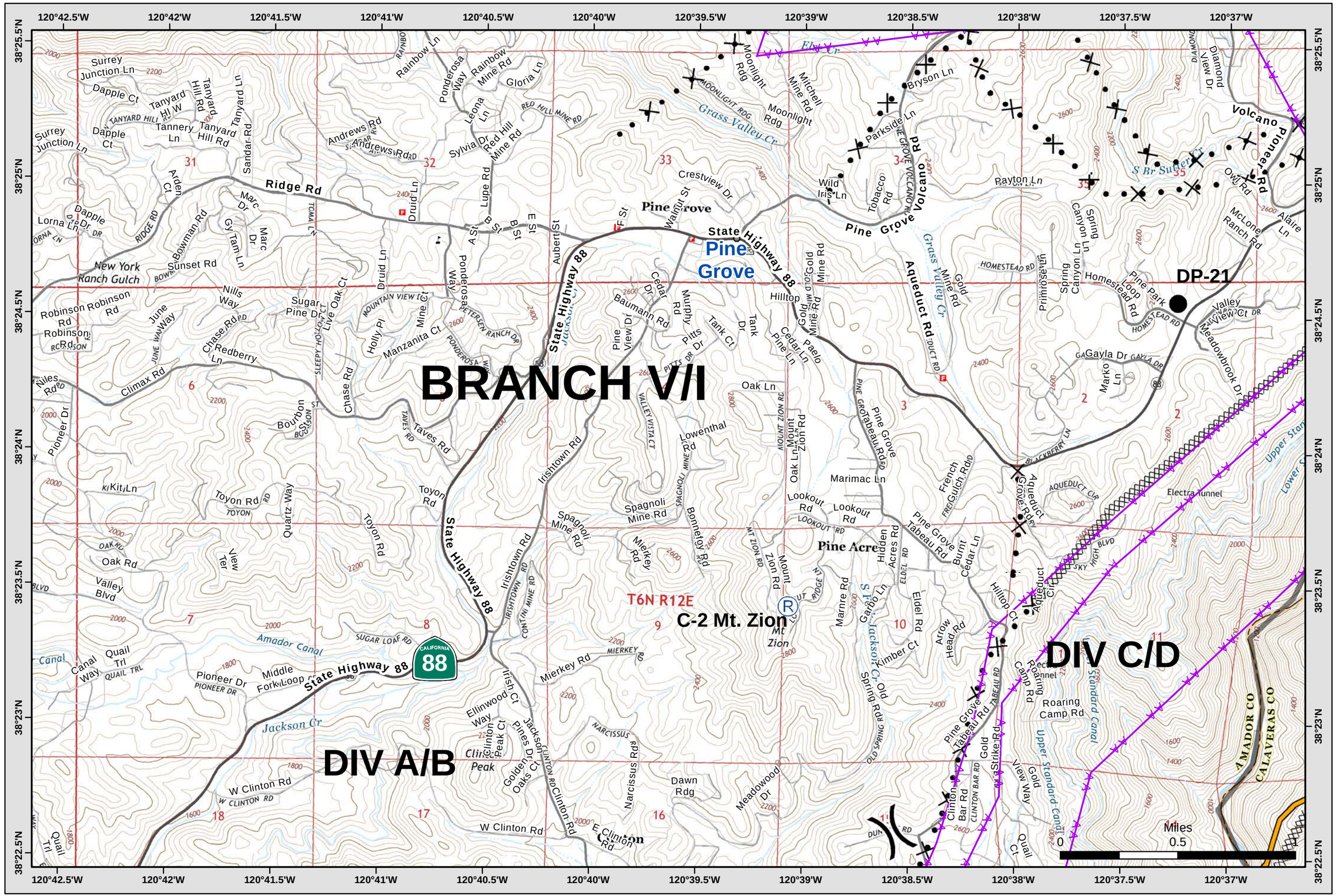

IAP Map
Butte Incident
CA-AEU-024918

See Index Page for Legend

Vicinity Indicator

		1	2	3
4	5	6	7	8
9	10	11	12	13
14	15	16	17	18
19	20	21	22	23
24	25	26	27	28
29	30	31	32	33
34	35	36	37	38
	39	40	41	42

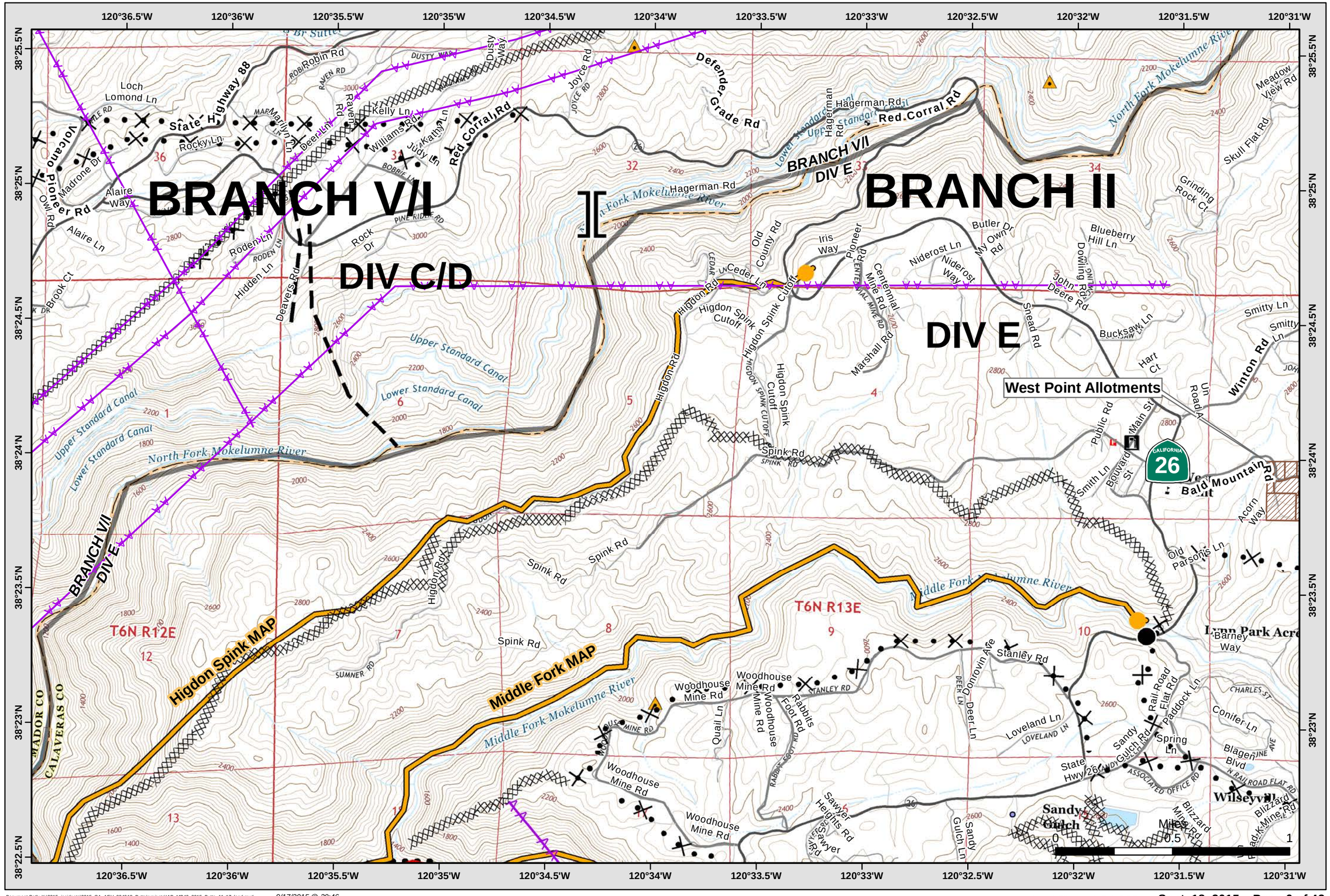

IAP Map
Butte Incident
CA-AEU-024918

See Index Page for Legend

Vicinity Indicator

		1	2	3
4	5	6	7	8
9	10	11	12	13
14	15	16	17	18
19	20	21	22	23
24	25	26	27	28
29	30	31	32	33
34	35	36	37	38
	39	40	41	42

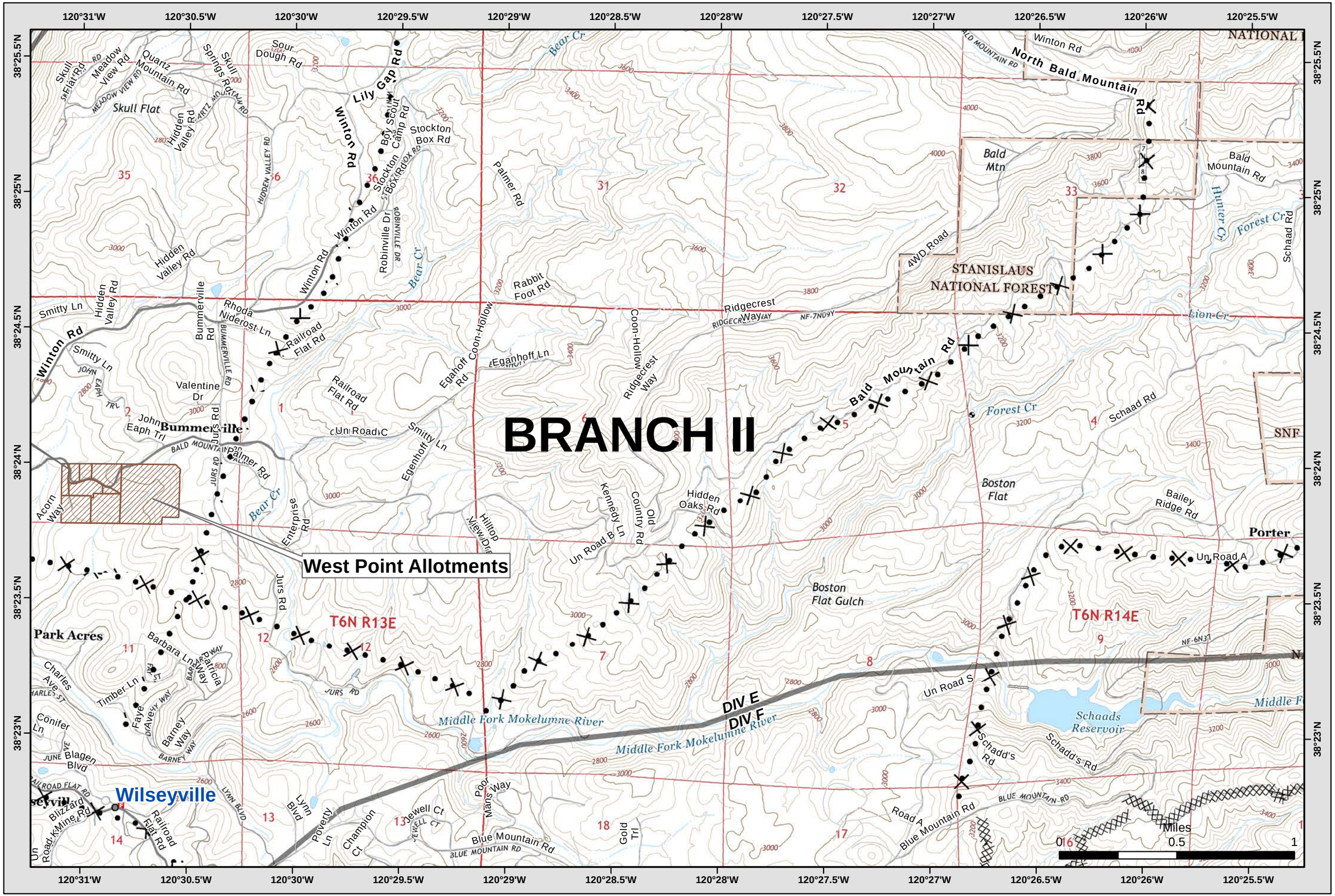

Document Path: X:\2015_incidents\2015_CA_AEU_024918_Butte\projects\IAP_MP42_2015_Butte_11x17_land.mxd 9/17/2015 @ 20:46

NAD83 1:24,000 Sept. 18, 2015 Page 7 of 42

IAP Map
Butte Incident
CA-AEU-024918

See Index Page for Legend

Vicinity Indicator

	1	2	3	
4	5	6	7	8
9	10	11	12	13
14	15	16	17	18
19	20	21	22	23
24	25	26	27	28
29	30	31	32	33
34	35	36	37	38
	39	40	41	42

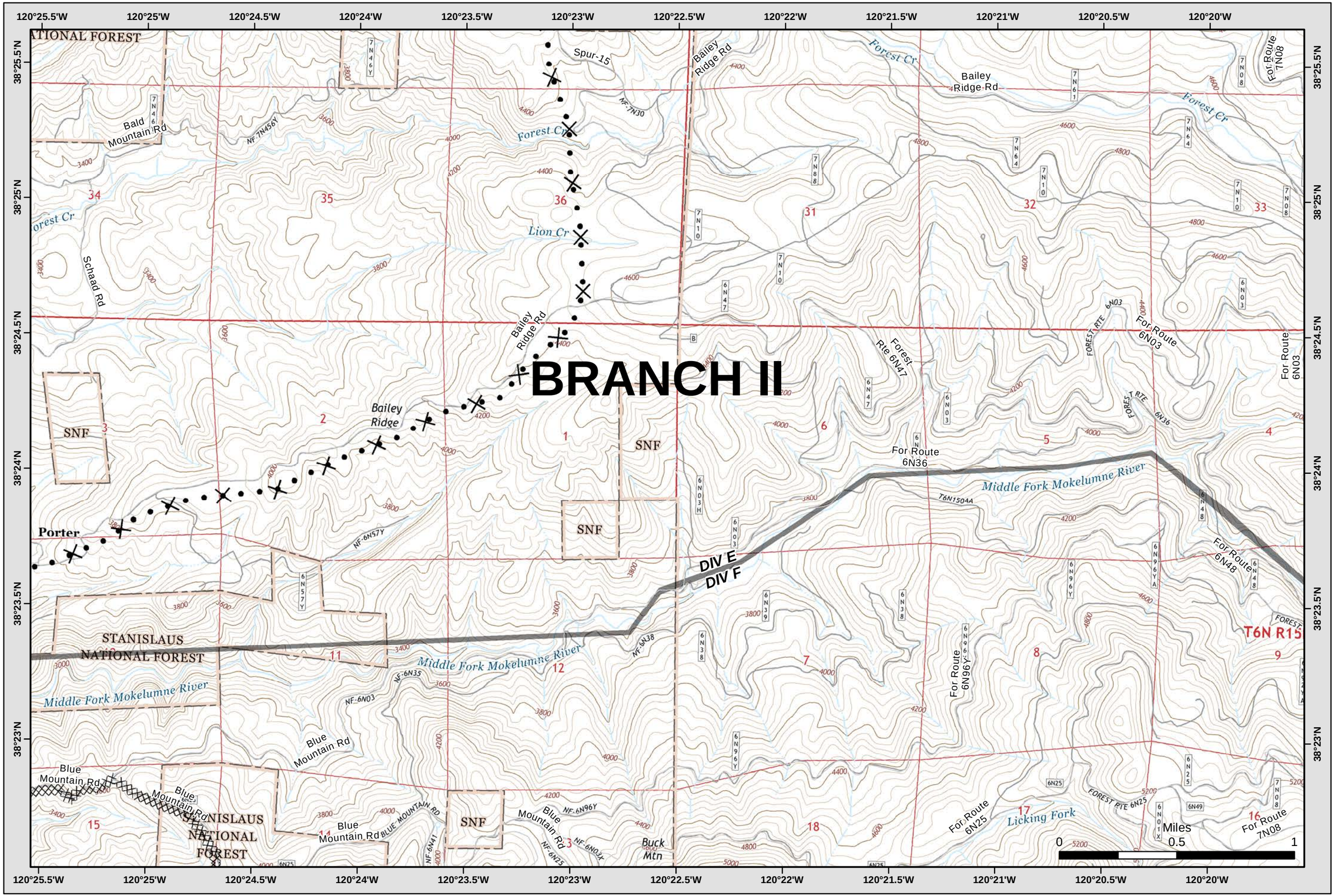

IAP Map
Butte Incident
CA-AEU-024918

See Index Page for Legend

Vicinity Indicator

		1	2	3
4	5	6	7	8
9	10	11	12	13
14	15	16	17	18
19	20	21	22	23
24	25	26	27	28
29	30	31	32	33
34	35	36	37	38
	39	40	41	42

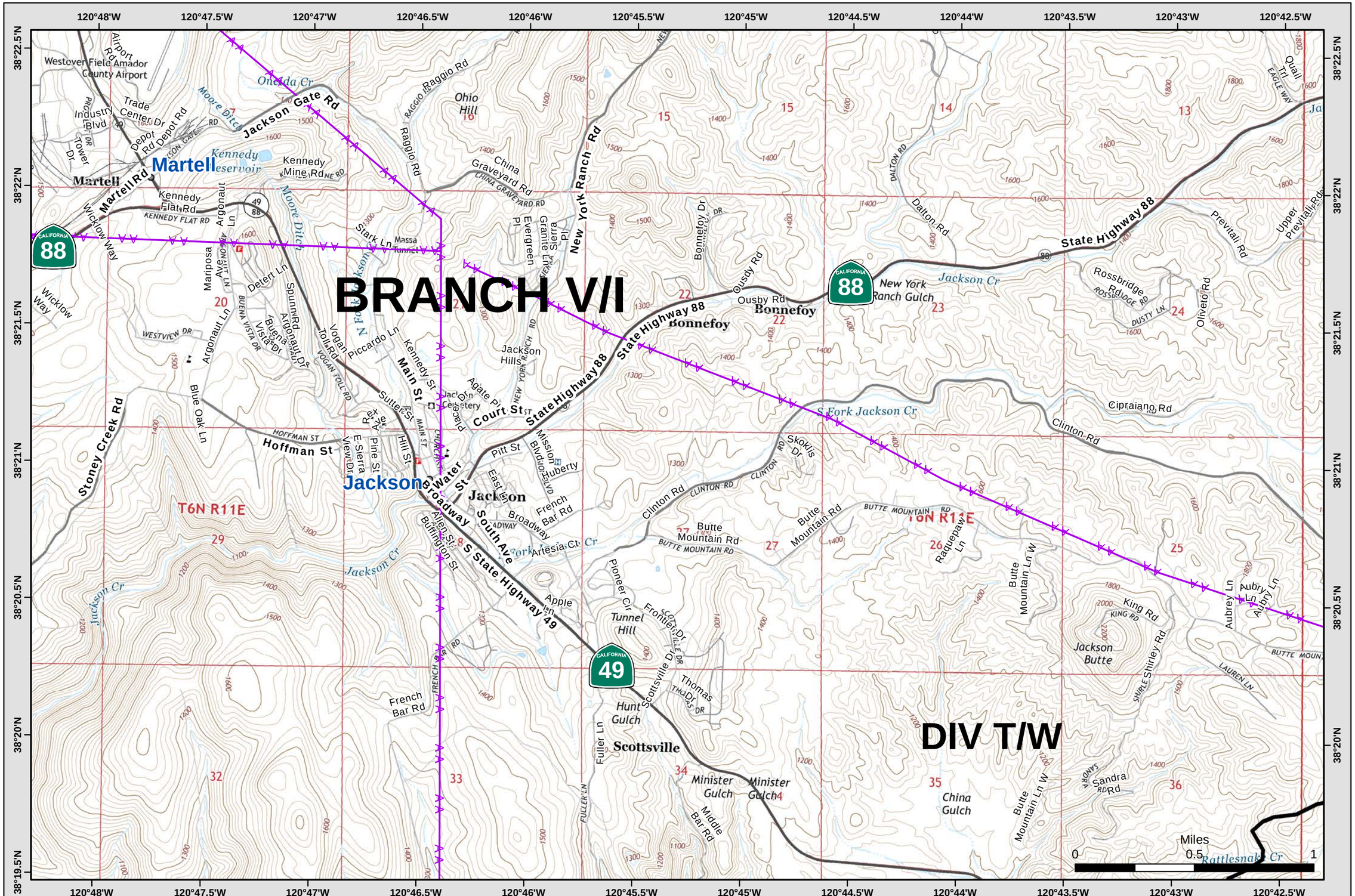

Document Path: X:\2015_incidents\2015_CA_AEU_024918_Butte\projects\IAP_MP42_2015_Butte_11x17_land.mxd 9/17/2015 @ 20:46

NAD83 1:24,000 Sept. 18, 2015 Page 9 of 42

IAP Map
Butte Incident
CA-AEU-024918

See Index Page for Legend

Vicinity Indicator

		1	2	3
4	5	6	7	8
9	10	11	12	13
14	15	16	17	18
19	20	21	22	23
24	25	26	27	28
29	30	31	32	33
34	35	36	37	38
	39	40	41	42

Document Path: X:\2015_incidents\2015_CA_AEU_024918_Butte\projects\IAP_MP42_2015_Butte_11x17_land.mxd 9/17/2015 @ 20:46

NAD83 1:24,000 **Sept. 18, 2015**

IAP Map
Butte Incident
CA-AEU-024918

See Index Page for Legend

Vicinity Indicator

		1	2	3
4	5	6	7	8
9	10	11	12	13
14	15	16	17	18
19	20	21	22	23
24	25	26	27	28
29	30	31	32	33
34	35	36	37	38
	39	40	41	42

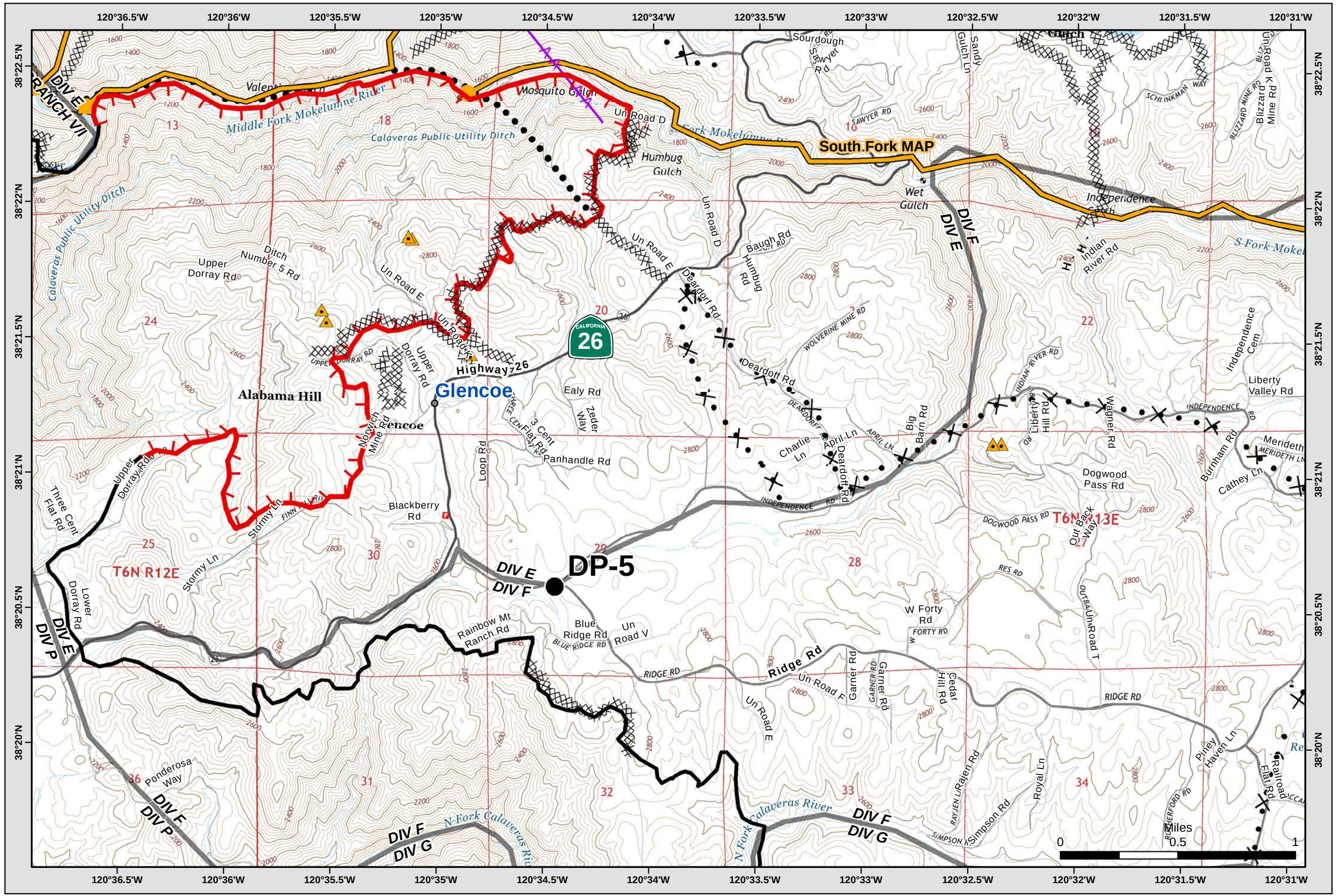

IAP Map
Butte Incident
CA-AEU-024918

See Index Page for Legend

Vicinity Indicator

		1	2	3
4	5	6	7	8
9	10	11	12	13
14	15	16	17	18
19	20	21	22	23
24	25	26	27	28
29	30	31	32	33
34	35	36	37	38
	39	40	41	42

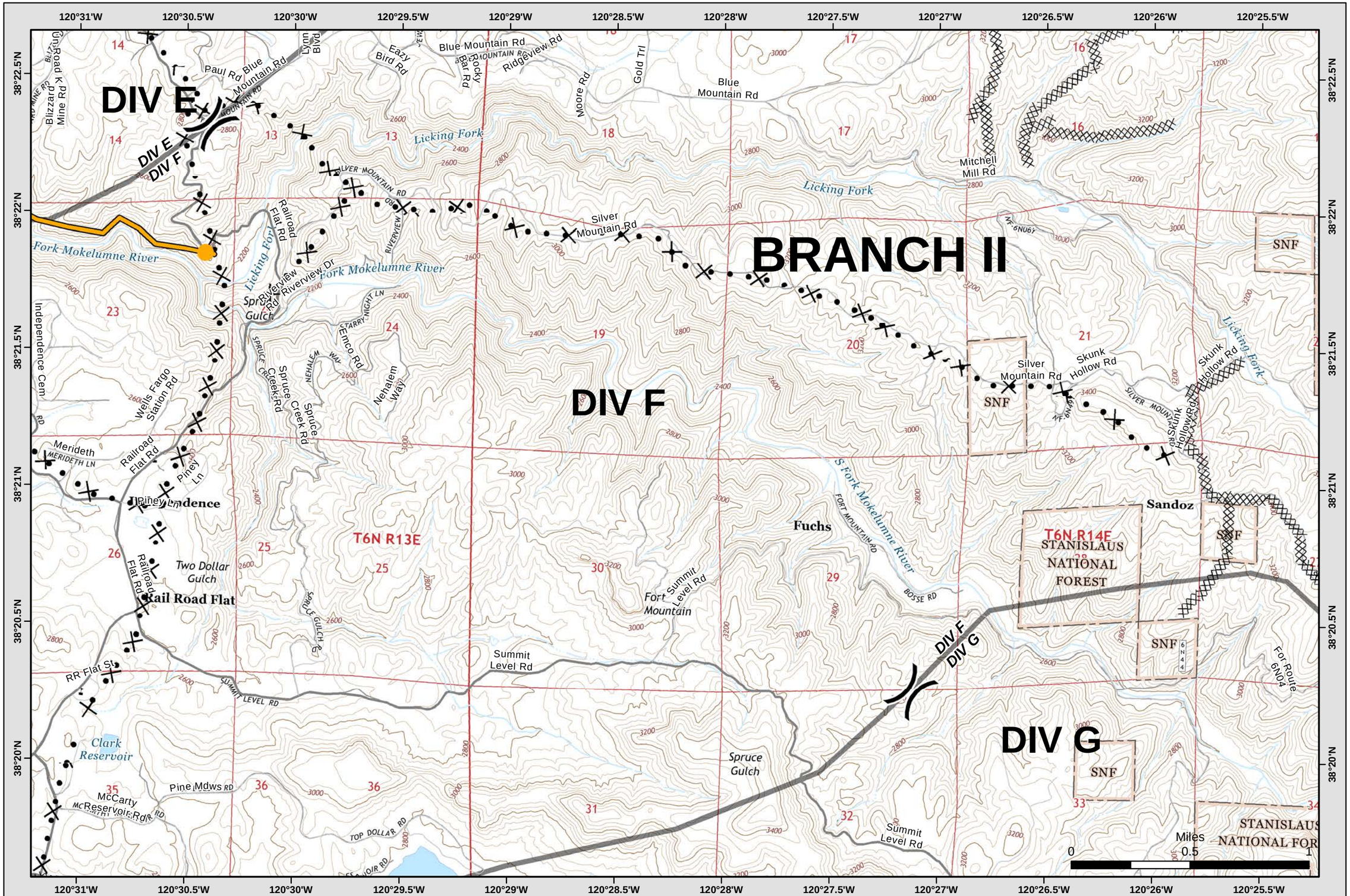

Document Path: X:\2015_incidents\2015_CA_AEU_024918_Butte\projects\IAP_MP42_2015_Butte_11x17_land.mxd 9/17/2015 @ 20:46

NAD83 1:24,000 Sept. 18, 2015 Page 12 of 42

IAP Map
Butte Incident
CA-AEU-024918

Vicinity Indicator

	1	2	3	
4	5	6	7	8
9	10	11	12	13
14	15	16	17	18
19	20	21	22	23
24	25	26	27	28
29	30	31	32	33
34	35	36	37	38
	39	40	41	42

See Index Page for Legend

BRANCH II

C-41 C-9 Blue Mtn.

120°25.5'W 120°25'W 120°24.5'W 120°24'W 120°23.5'W 120°23'W 120°22.5'W 120°22'W 120°21.5'W 120°21'W 120°20.5'W 120°20'W

38°22.5'N 38°22'N 38°21.5'N 38°21'N 38°20.5'N 38°20'N

Miles 0 0.5 1

IAP Map
Butte Incident
CA-AEU-024918

See Index Page for Legend

Vicinity Indicator

		1	2	3
4	5	6	7	8
9	10	11	12	13
14	15	16	17	18
19	20	21	22	23
24	25	26	27	28
29	30	31	32	33
34	35	36	37	38
	39	40	41	42

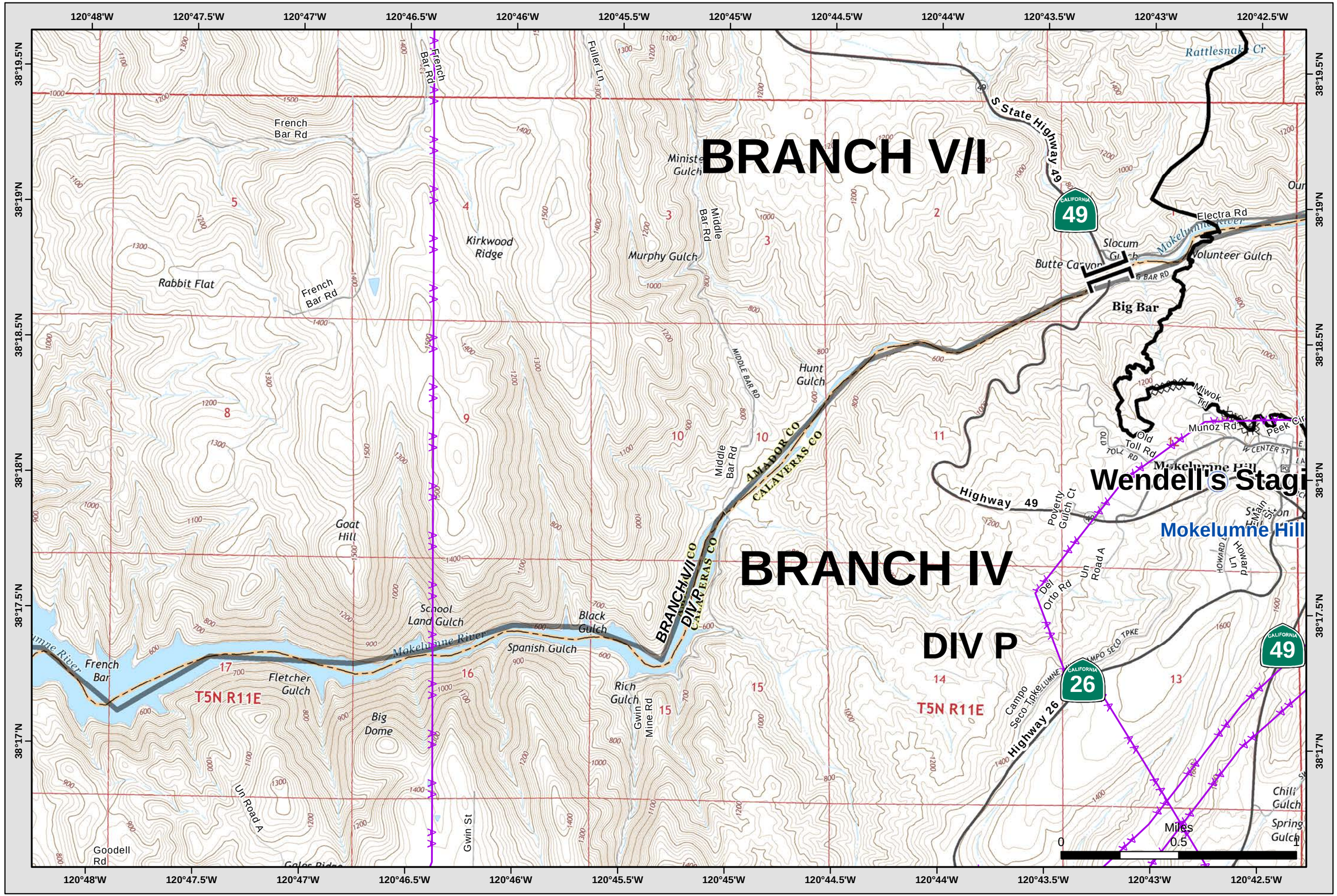

IAP Map
Butte Incident
CA-AEU-024918

See Index Page for Legend

Vicinity Indicator

		1	2	3
4	5	6	7	8
9	10	11	12	13
14	15	16	17	18
19	20	21	22	23
24	25	26	27	28
29	30	31	32	33
34	35	36	37	38
	39	40	41	42

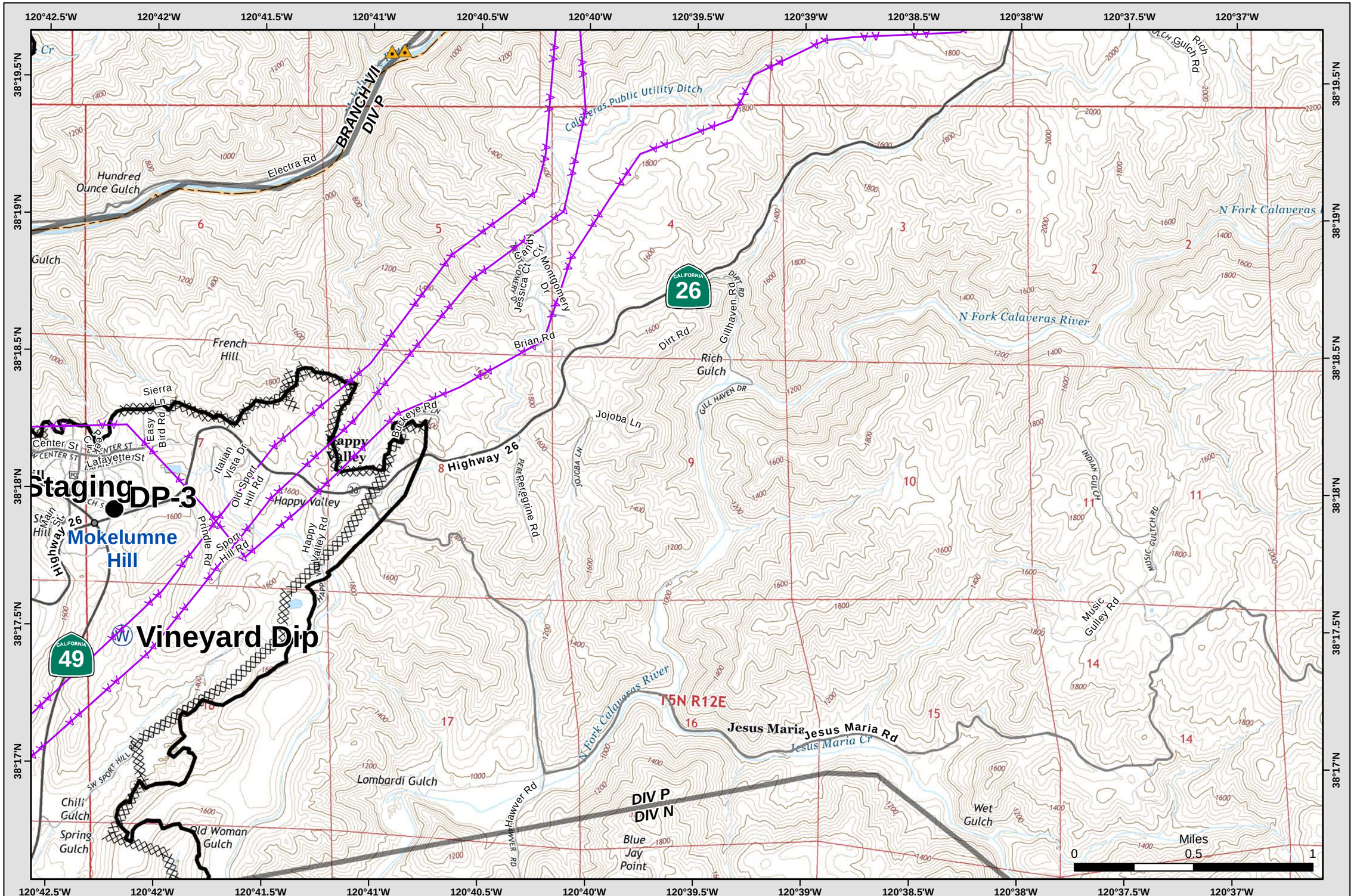

Document Path: X:\2015_incidents\2015_CA_AEU_024918_Butte\projects\IAP_MP42_2015_Butte_11x17_land.mxd 9/17/2015 @ 20:46

NAD83 1:24,000 Sept. 18, 2015 Page 15 of 42

IAP Map
Butte Incident
CA-AEU-024918

See Index Page for Legend

Vicinity Indicator

		1	2	3
4	5	6	7	8
9	10	11	12	13
14	15	16	17	18
19	20	21	22	23
24	25	26	27	28
29	30	31	32	33
34	35	36	37	38
	39	40	41	42

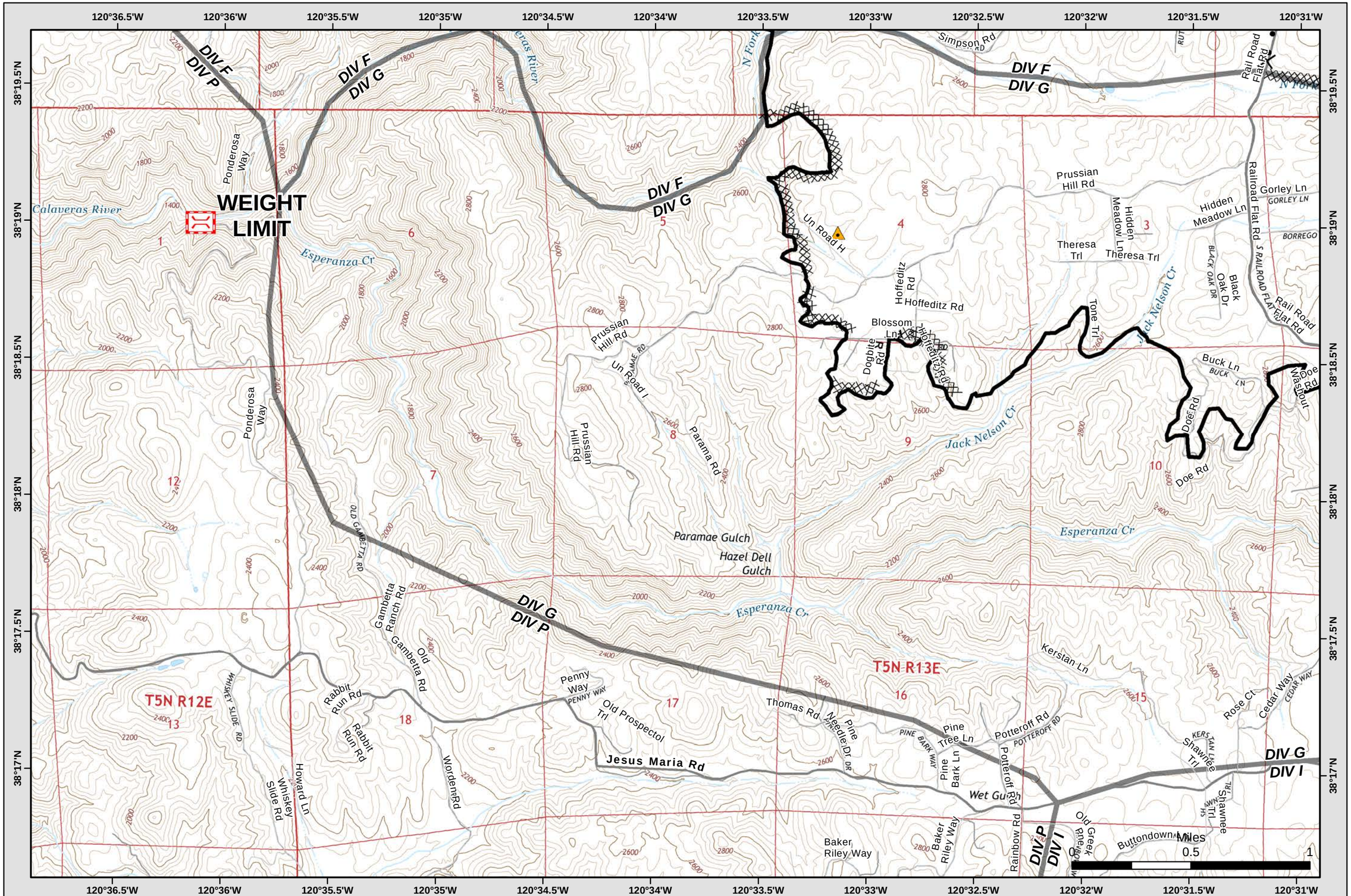

Document Path: X:\2015_incidents\2015_CA_AEU_024918_Butte\projects\IAP_MP42_2015_Butte_11x17_land.mxd 9/17/2015 @ 20:46

NAD83 1:24,000 Sept. 18, 2015 Page 16 of 42

IAP Map
Butte Incident
CA-AEU-024918

See Index Page for Legend

Vicinity Indicator

		1	2	3
4	5	6	7	8
9	10	11	12	13
14	15	16	17	18
19	20	21	22	23
24	25	26	27	28
29	30	31	32	33
34	35	36	37	38
	39	40	41	42

BRANCH II

DP-14

DP-6

Rail Road Flat

T5N R13E

T5N R14E

DIV F
DIV G
DIV I

Eagle Ridge Ranch Airport

Redhawk Lake

N Fork Calaveras River

Pine Ridge

Esperanza Valley

Esperanza Cr

Kaye Cr

McCarty Reservoir Rd

McCARTHY RESERVOIR RD

Summit Level Rd

NF-5N06Y

Gorley Ln

Borrego Dr

Rail Road Flat Rd

Railroad Flat Rd

Doe Rd

Mason Rd

S Reid Rd

Cedar Ridge Rd

Sierra Oaks Ln

Beaver Rd

Warregard Rd

Bauuch Rd

Rolling Oaks Dr

Silent Ranch Rd

Ebbetts Rd

Smith Rd

Spring Lake Rd

Cedar Way

Banner Rd

Jesus Maria Rd

Red Cloud Ct

Oleo Acres Rd

Quartz Mine Rd

Old Emigrant Trl E

Swiss Ranch Rd

SWISS RANCH RD

Miles
0 0.5 1

120°31'W 120°30.5'W 120°30'W 120°29.5'W 120°29'W 120°28.5'W 120°28'W 120°27.5'W 120°27'W 120°26.5'W 120°26'W 120°25.5'W

38°19.5'N 38°19'N 38°18.5'N 38°18'N 38°17.5'N 38°17'N

IAP Map
Butte Incident
CA-AEU-024918

Vicinity Indicator

		1	2	3
4	5	6	7	8
9	10	11	12	13
14	15	16	17	18
19	20	21	22	23
24	25	26	27	28
29	30	31	32	33
34	35	36	37	38
	39	40	41	42

See Index Page for Legend

BRANCH II

DIV G

DIV I

BRANCH III

DIV F
DIV G

DIV G
DIV I

DIV F
DIV I

STANISLAUS NATIONAL FOREST

SNF

STANISLAUS NATIONAL FOREST

S Fork Mokelumne River

Little Mokelumne River

Summit Level Ridge

Summit Level Rd

Swiss Ranch Rd

Edens Gate Ln

Jesus Maria Cr

Swamp Cr

O'Neil Cr

Cunningham Armstrong Rd

For Route 5N41

Forest Route 7N08

For Route 5N40

For Route 5N23

For Route 5N52

For Route 3N55

T5N R16E

120°25.5'W 120°25'W 120°24.5'W 120°24'W 120°23.5'W 120°23'W 120°22.5'W 120°22'W 120°21.5'W 120°21'W 120°20.5'W 120°20'W

38°19.5'N 38°19'N 38°18.5'N 38°18'N 38°17.5'N 38°17'N

Miles 0 0.5 1

IAP Map
Butte Incident
CA-AEU-024918

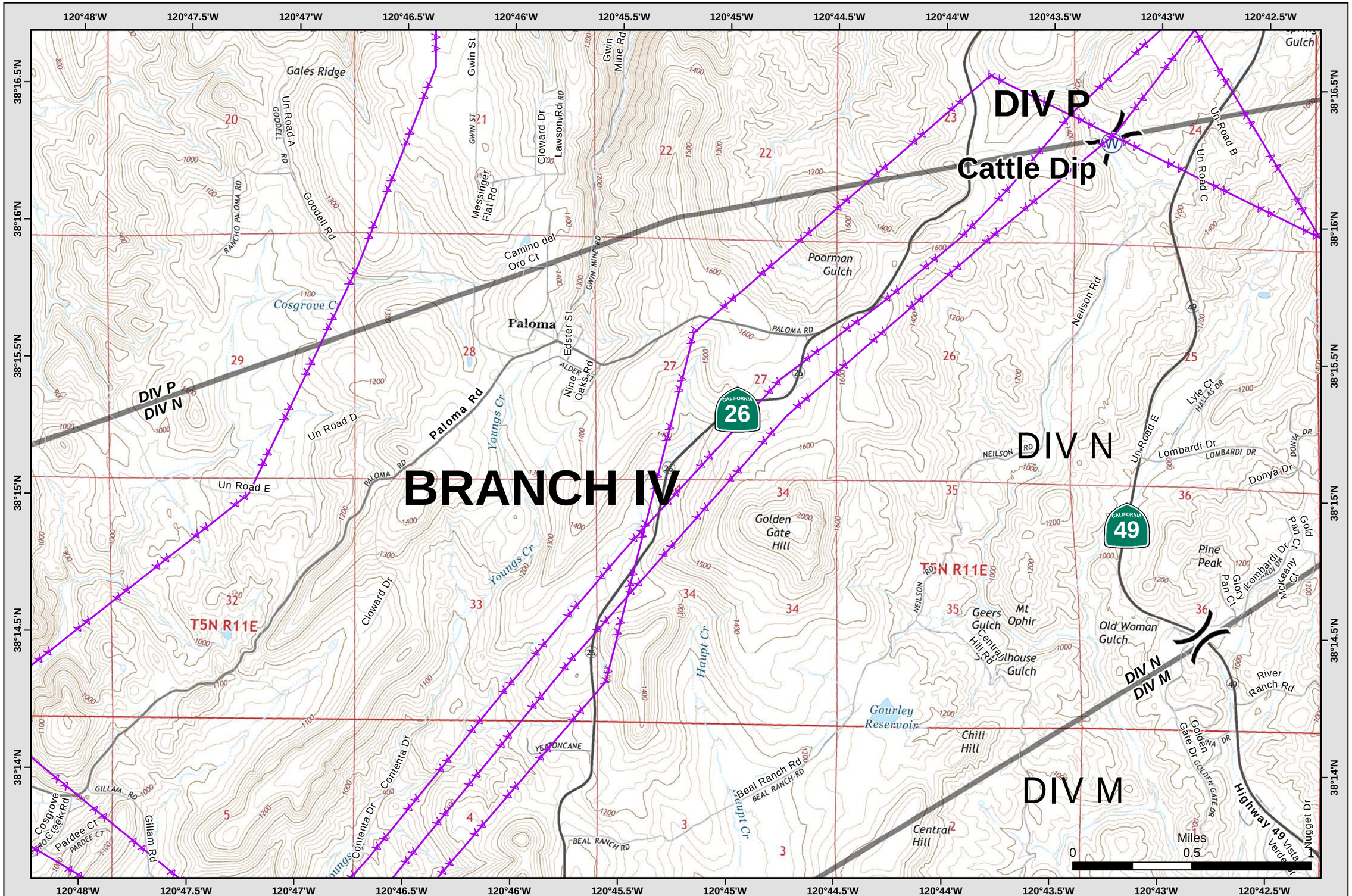

Vicinity Indicator

		1	2	3
4	5	6	7	8
9	10	11	12	13
14	15	16	17	18
19	20	21	22	23
24	25	26	27	28
29	30	31	32	33
34	35	36	37	38
	39	40	41	42

See Index Page for Legend

Document Path: X:\2015_incidents\2015_CA_AEU_024918_Butte\projects\IAP_MP42_2015_Butte_11x17_land.mxd 9/17/2015 @ 20:46

NAD83 1:24,000 Sept. 18, 2015 Page 19 of 42

IAP Map
Butte Incident
CA-AEU-024918

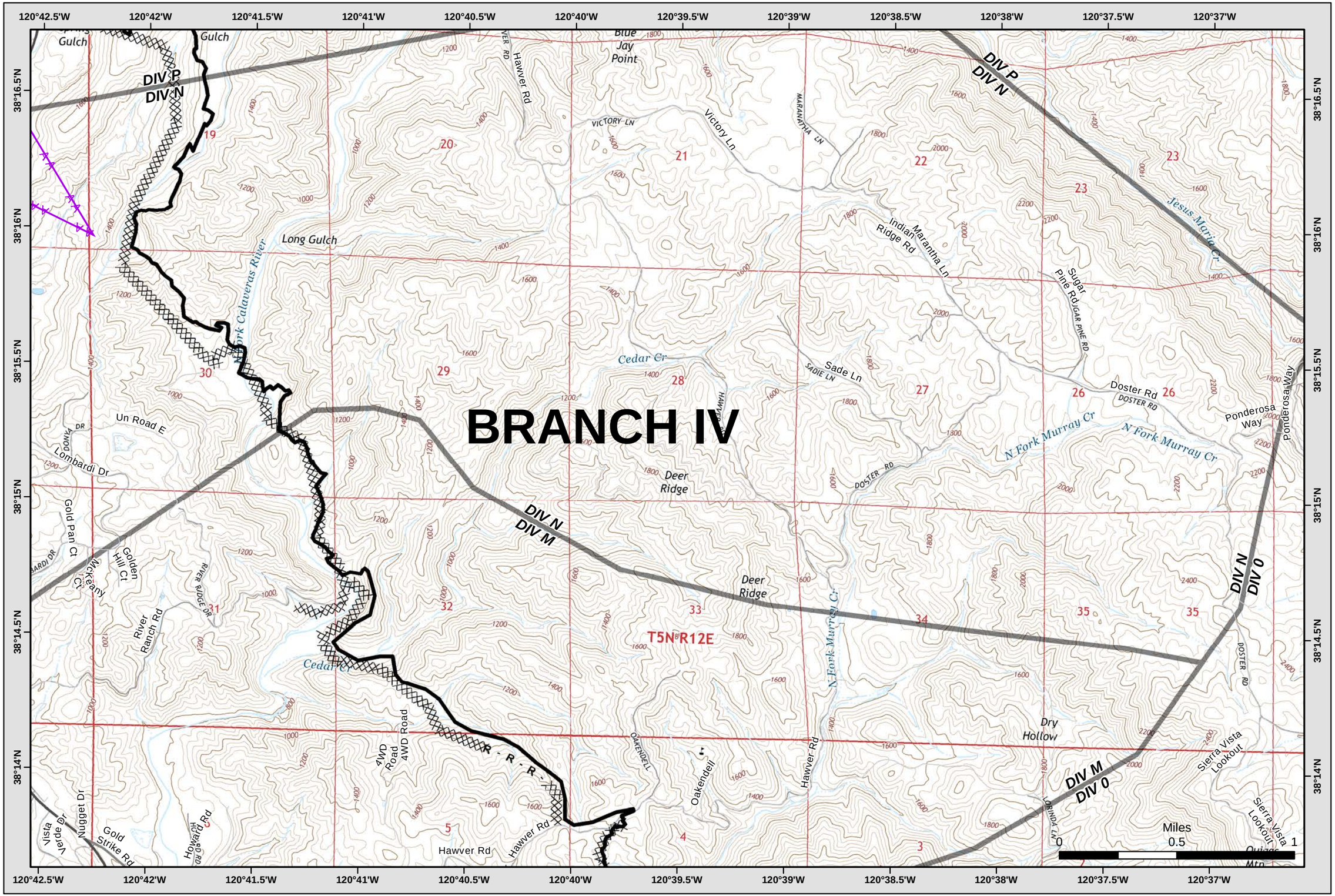

Vicinity Indicator

		1	2	3
4	5	6	7	8
9	10	11	12	13
14	15	16	17	18
19	20	21	22	23
24	25	26	27	28
29	30	31	32	33
34	35	36	37	38
	39	40	41	42

See Index Page for Legend

N

Document Path: X:\2015_incidents\2015_CA_AEU_024918_Butte\projects\IAP_MP42_2015_Butte_11x17_land.mxd 9/17/2015 @ 20:46

NAD83 1:24,000 Sept. 18, 2015 Page 20 of 42

IAP Map
Butte Incident
CA-AEU-024918

See Index Page for Legend

Vicinity Indicator

		1	2	3
4	5	6	7	8
9	10	11	12	13
14	15	16	17	18
19	20	21	22	23
24	25	26	27	28
29	30	31	32	33
34	35	36	37	38
	39	40	41	42

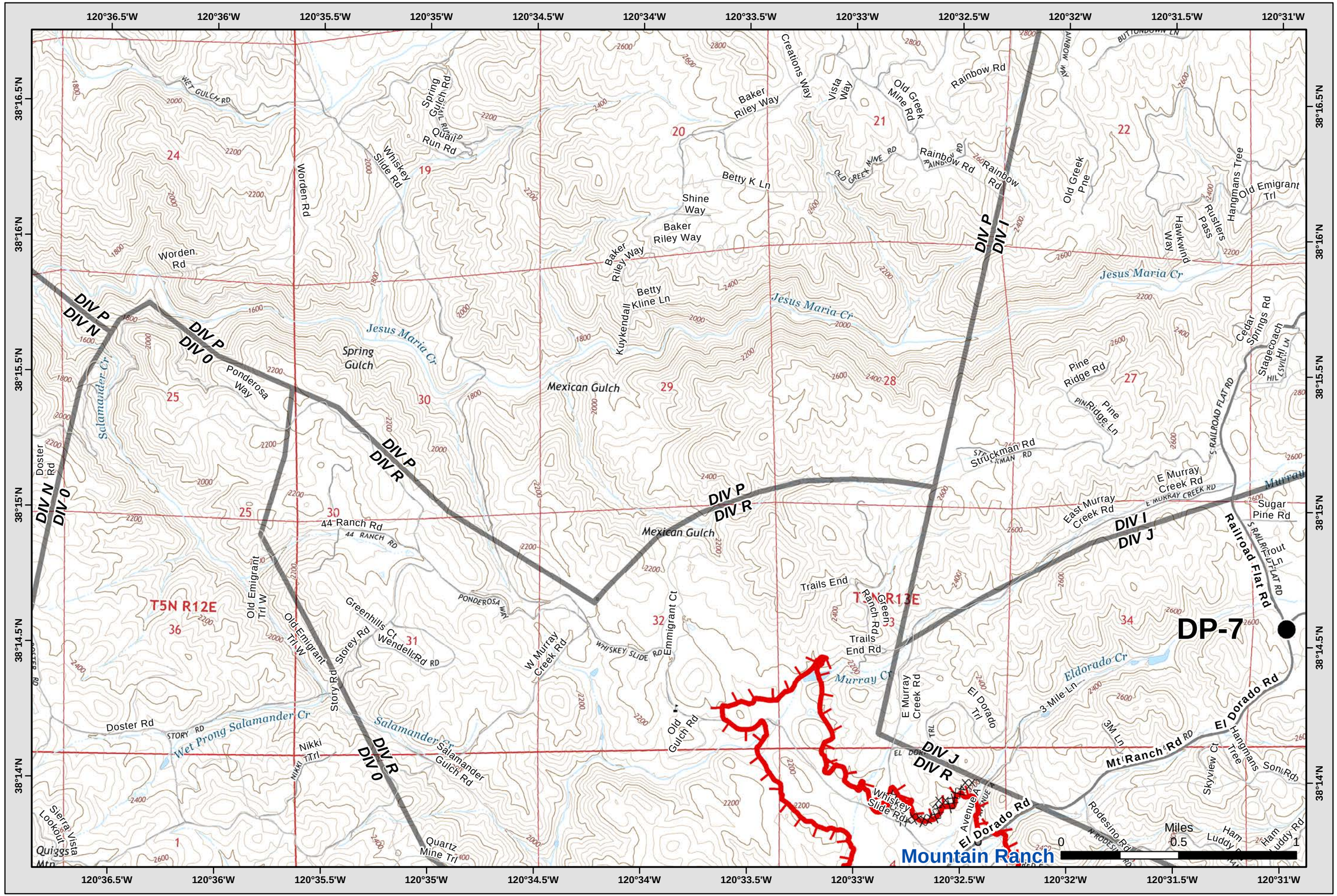

Document Path: X:\2015_incidents\2015_CA_AEU_024918_Butte\projects\IAP_MP42_2015_Butte_11x17_land.mxd 9/17/2015 @ 20:46

NAD83 1:24,000 **Sept. 18, 2015** **Page 21 of 42**

IAP Map
Butte Incident
CA-AEU-024918

See Index Page for Legend

Vicinity Indicator

		1	2	3
4	5	6	7	8
9	10	11	12	13
14	15	16	17	18
19	20	21	22	23
24	25	26	27	28
29	30	31	32	33
34	35	36	37	38
	39	40	41	42

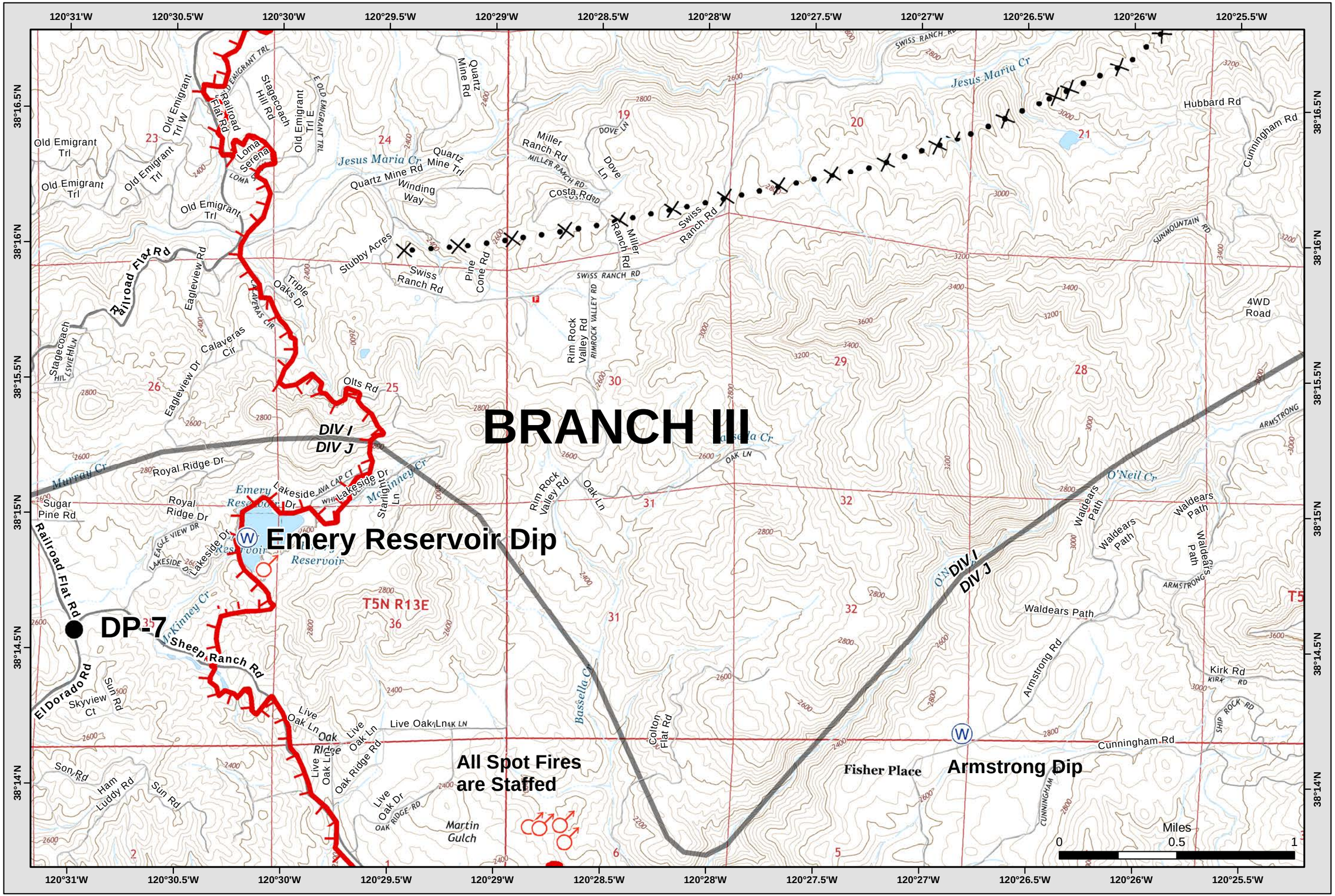

Document Path: X:\2015_incidents\2015_CA_AEU_024918_Butte\projects\IAP_MP42_2015_Butte_11x17_land.mxd 9/17/2015 @ 20:46

NAD83 1:24,000 Sept. 18, 2015 Page 22 of 42

IAP Map
Butte Incident
CA-AEU-024918

See Index Page for Legend

Vicinity Indicator

		1	2	3
4	5	6	7	8
9	10	11	12	13
14	15	16	17	18
19	20	21	22	23
24	25	26	27	28
29	30	31	32	33
34	35	36	37	38
	39	40	41	42

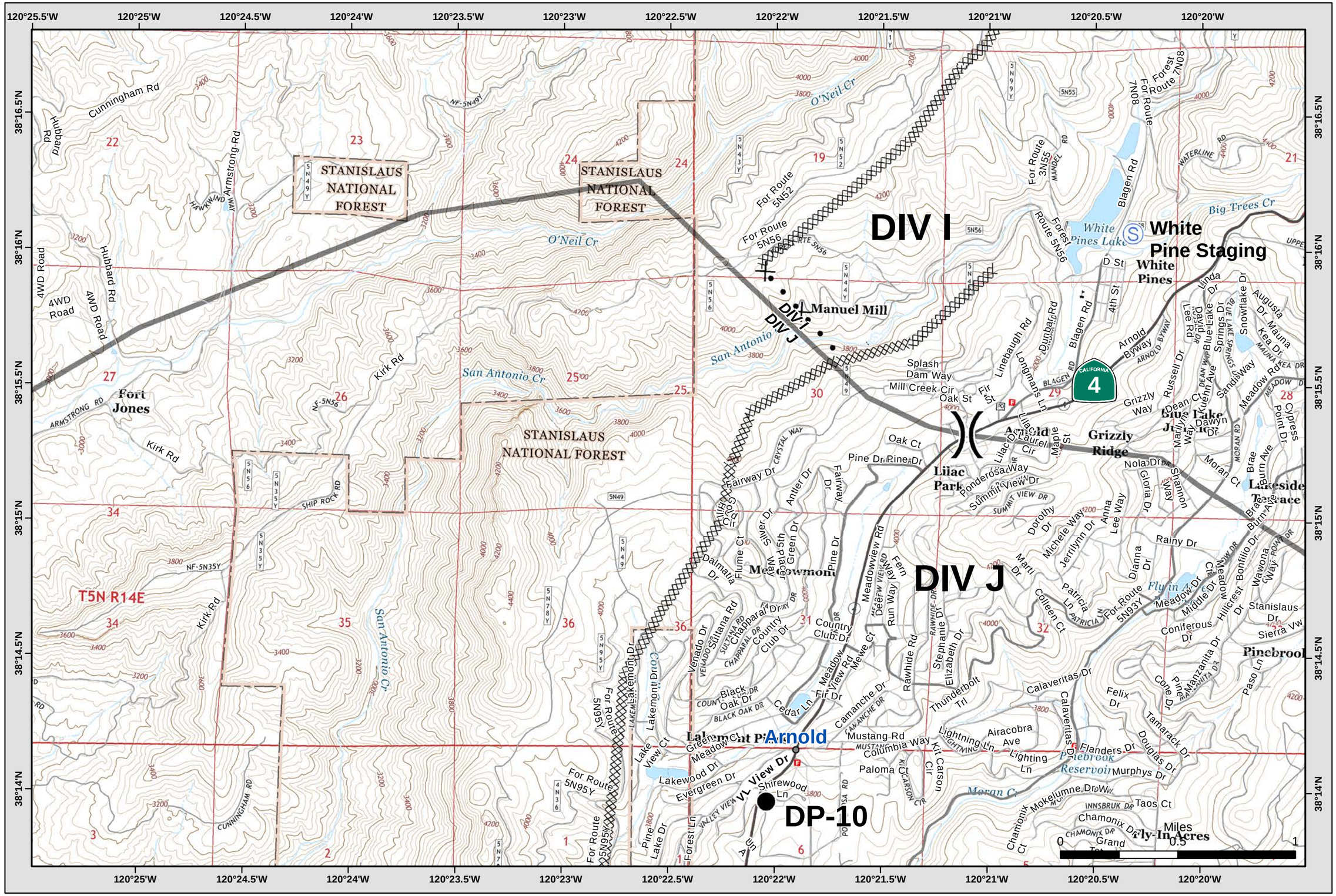

IAP Map
Butte Incident
CA-AEU-024918

See Index Page for Legend

Vicinity Indicator

		1	2	3
4	5	6	7	8
9	10	11	12	13
14	15	16	17	18
19	20	21	22	23
24	25	26	27	28
29	30	31	32	33
34	35	36	37	38
	39	40	41	42

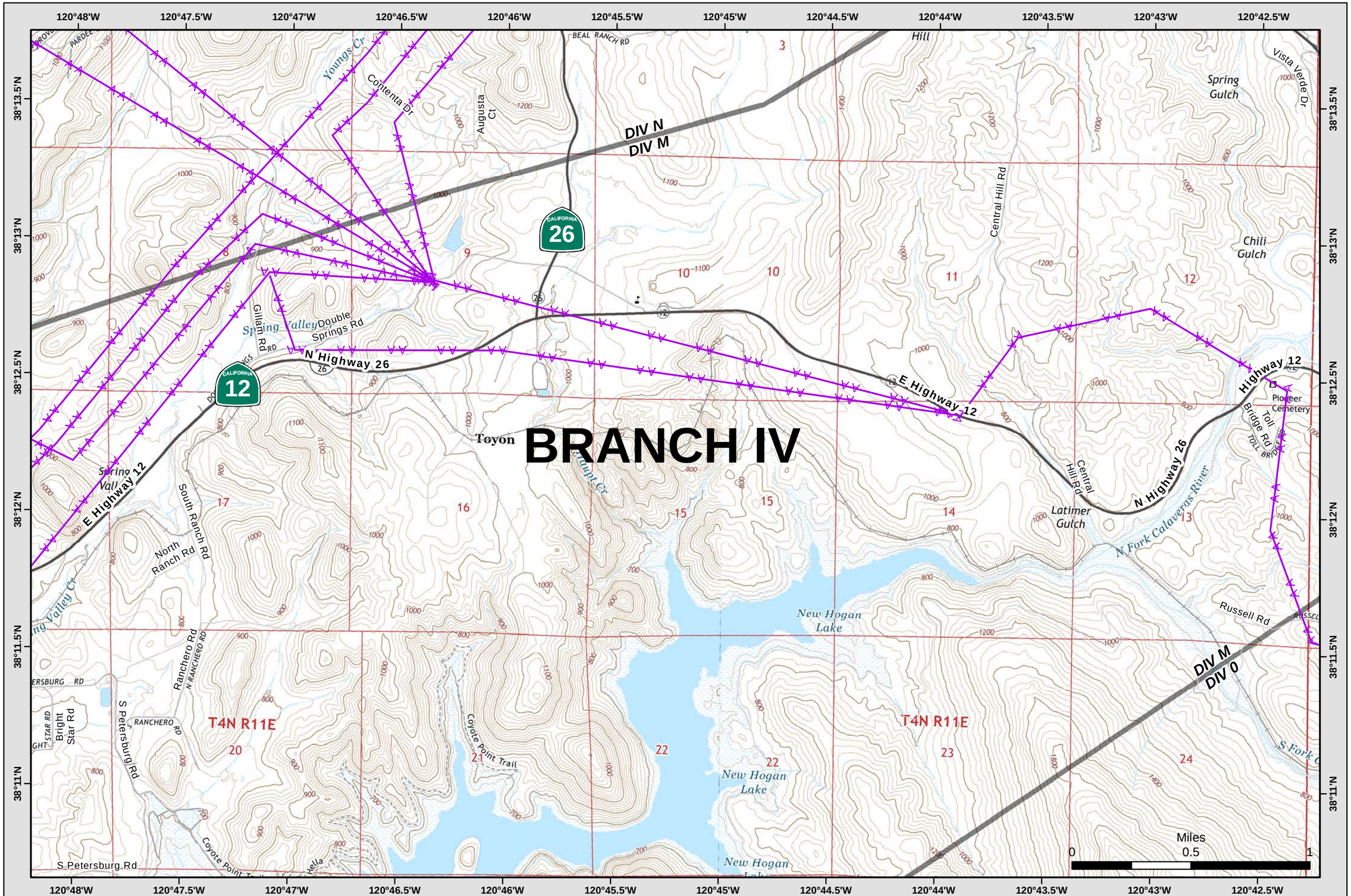

IAP Map
Butte Incident
CA-AEU-024918

See Index Page for Legend

Vicinity Indicator

		1	2	3
4	5	6	7	8
9	10	11	12	13
14	15	16	17	18
19	20	21	22	23
24	25	26	27	28
29	30	31	32	33
34	35	36	37	38
	39	40	41	42

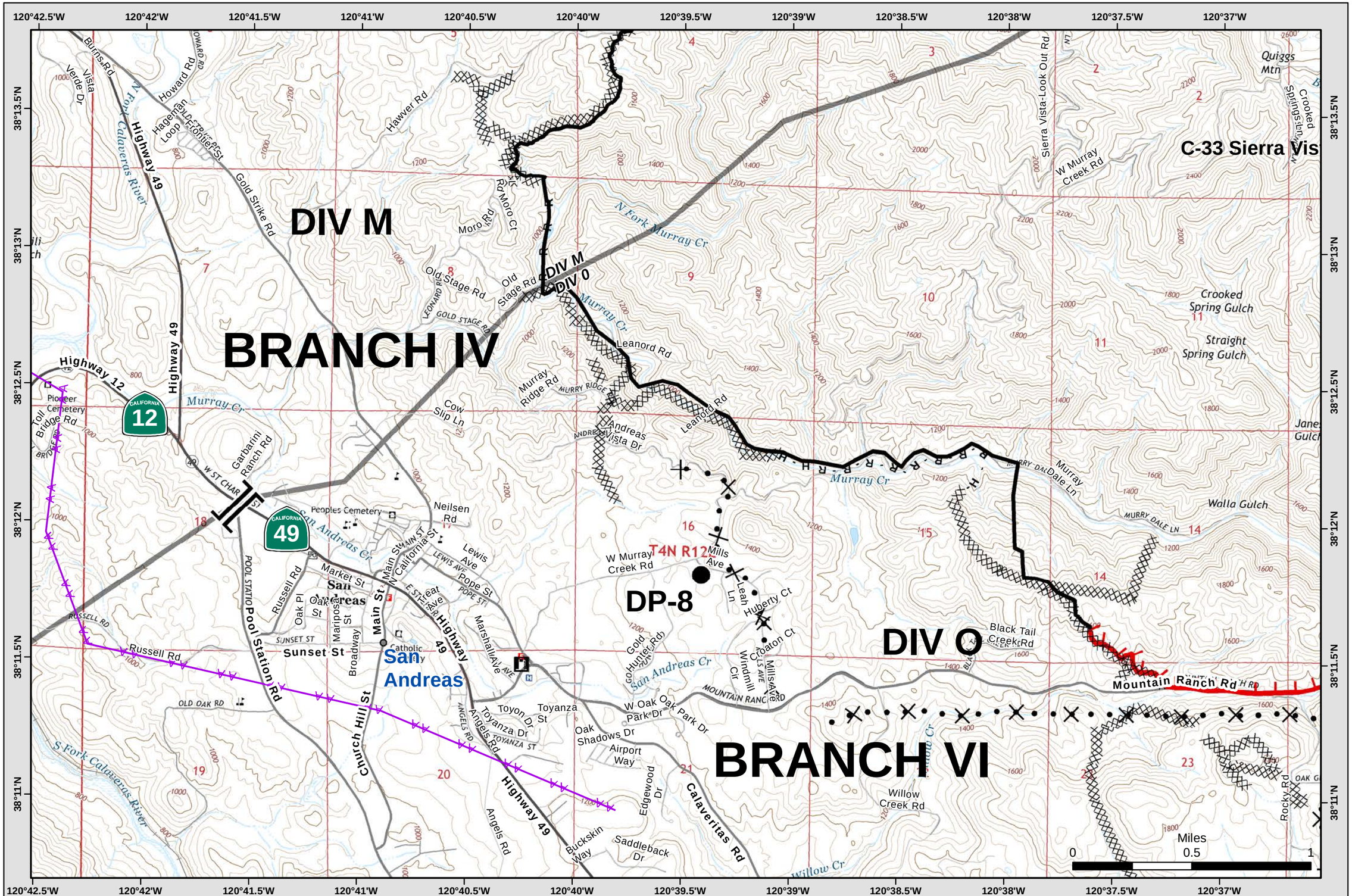

Document Path: X:\2015_incidents\2015_CA_AEU_024918_Butte\projects\IAP_MP42_2015_Butte_11x17_land.mxd 9/17/2015 @ 20:46

NAD83 1:24,000 Sept. 18, 2015 Page 25 of 42

IAP Map
Butte Incident
CA-AEU-024918

See Index Page for Legend

Vicinity Indicator

		1	2	3
4	5	6	7	8
9	10	11	12	13
14	15	16	17	18
19	20	21	22	23
24	25	26	27	28
29	30	31	32	33
34	35	36	37	38
	39	40	41	42

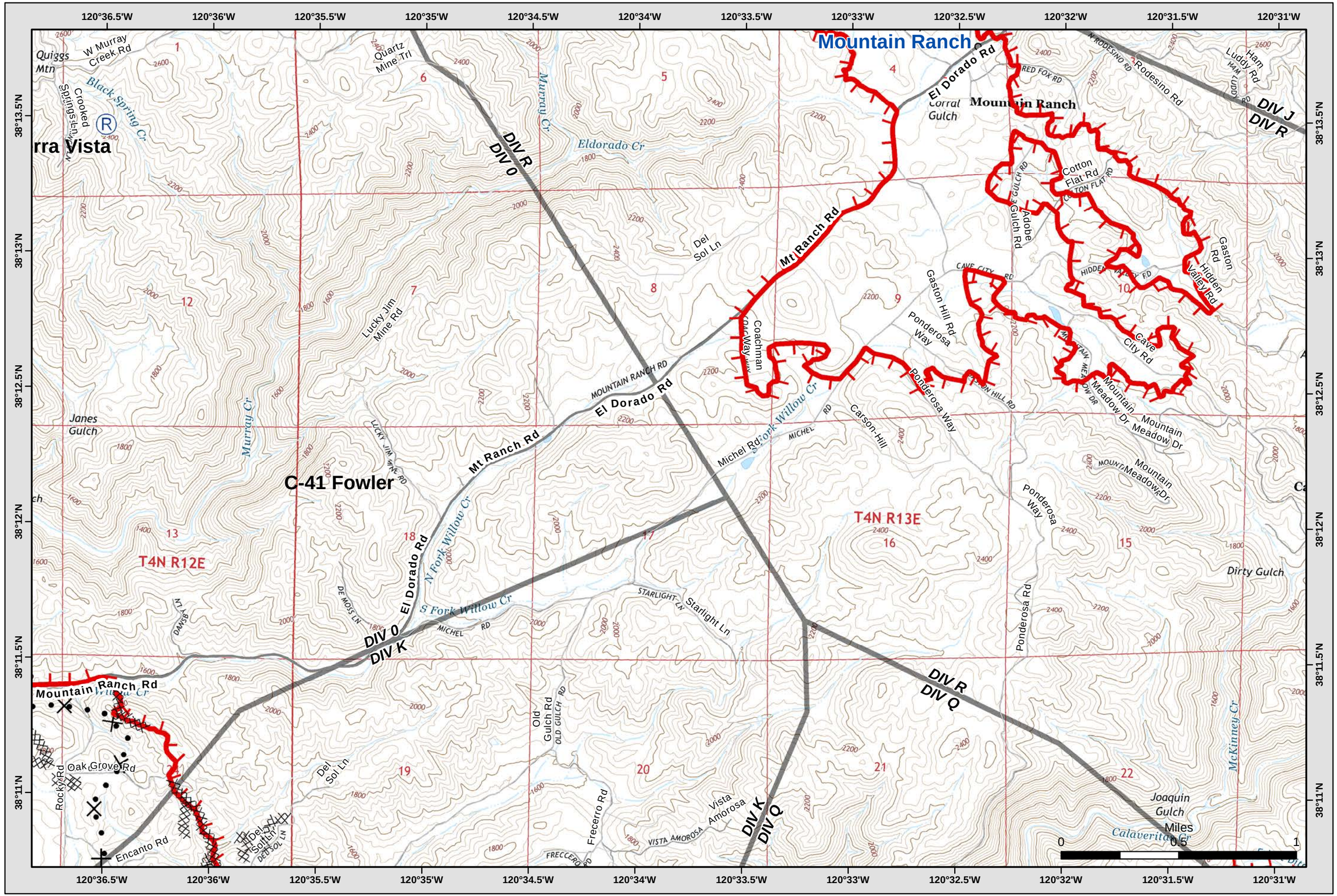

IAP Map
Butte Incident
CA-AEU-024918

See Index Page for Legend

Vicinity Indicator

		1	2	3
4	5	6	7	8
9	10	11	12	13
14	15	16	17	18
19	20	21	22	23
24	25	26	27	28
29	30	31	32	33
34	35	36	37	38
	39	40	41	42

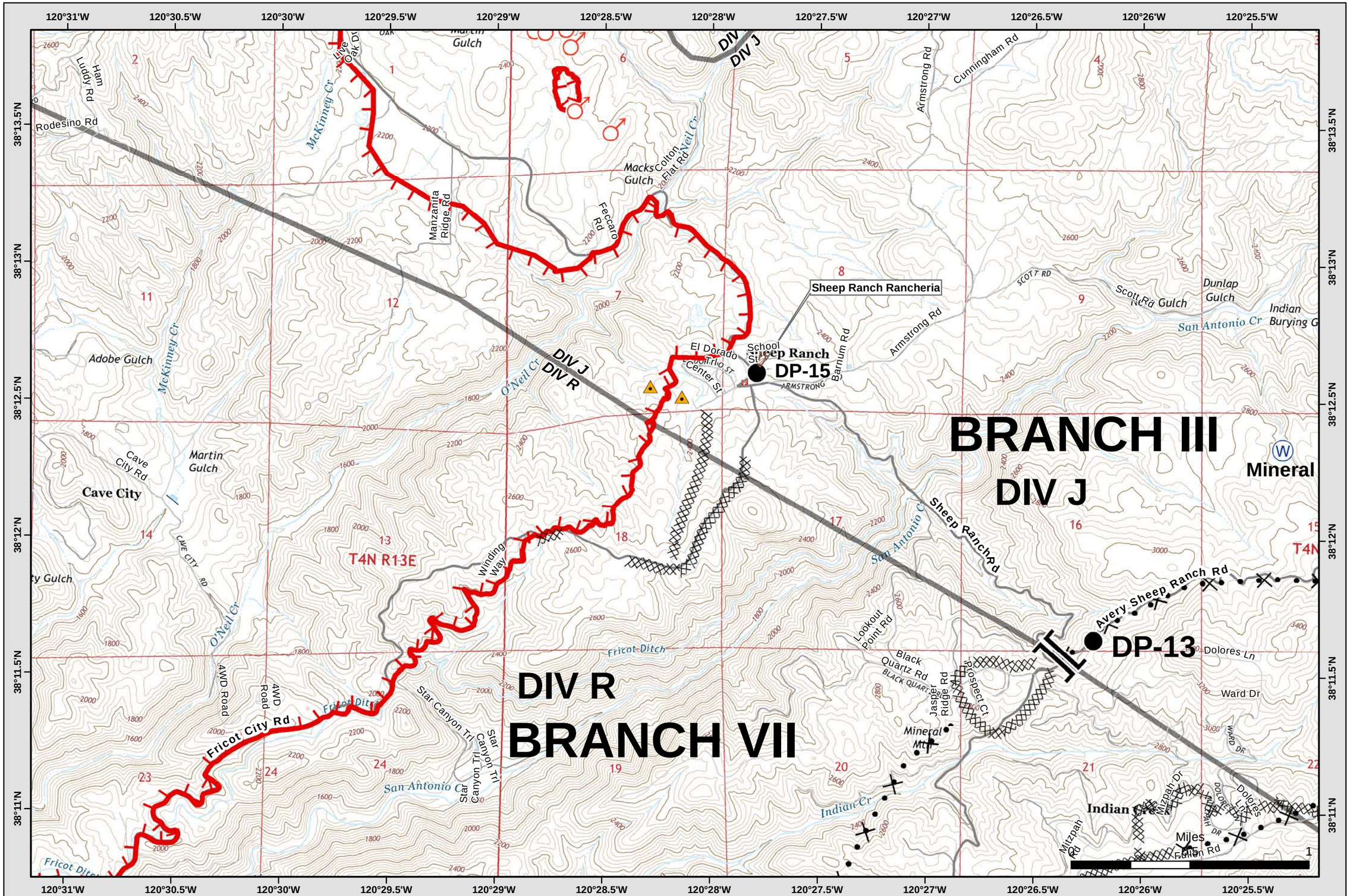

Document Path: X:\2015_incidents\2015_CA_AEU_024918_Butte\projects\IAP_MP42_2015_Butte_11x17_land.mxd 9/17/2015 @ 20:46

NAD83 1:24,000 Sept. 18, 2015 Page 27 of 42

IAP Map
Butte Incident
CA-AEU-024918

See Index Page for Legend

Vicinity Indicator

		1	2	3
4	5	6	7	8
9	10	11	12	13
14	15	16	17	18
19	20	21	22	23
24	25	26	27	28
29	30	31	32	33
34	35	36	37	38
	39	40	41	42

BRANCH III

120°25'W 120°24.5'W 120°24'W 120°23.5'W 120°23'W 120°22.5'W 120°22'W 120°21.5'W 120°21'W 120°20.5'W 120°20'W

38°13.5'N 38°13'N 38°12.5'N 38°12'N 38°11.5'N 38°11'N

STANISLAUS NATIONAL FOREST
Cowell Cr
Indian Burying Gulch
P Forest 4N40
FOREST RTE 4N40
Pine Lake Dr
Diablo View Ct
Menominee Ct
Rancho Paradiso
Ponderosa Rd
For Route 5N93Y
Love Creek Rd
Forest Route 5N38
Love Cr
Alpine Way
Grenoble Dr
St Moritz
Monetier Dr
Grand Teton Dr
Mokelumne Dr E
Ly-In Acres
Doud Landings Rd
Doud Hill
Honey Ln
Harmony Ln
Mill Cr
Meadowlark Ln
Avery
Avery Hotel Rd
Segale Dr
Avery Staging
Hunter Reservoir
Hunter Dam Rd
Hillcrest Dr
Commercial Way
Hathaways Mountain Pines
Canyon View
Canyon View Dr W
Cedar Dr
Hathaway Pines
Stampede Canyon Dr
Horseshoe Dr
Sunset Point
Utica Dr
Ponderosa Park
Silver Saddle Dr
Tranquility
For Route 4N06
For Route 4N03
N Fork Stanislaus River
Cone Hill
Mineral Dip
Timber Trails
Avery Sheep Ranch Rd
Morris Rd
Dolores Ln
Indian Cr
Fullen Rd
Lashkoff Rd
San Domingo Cr
DIV J
DIV R
E Hwy 4
T4N R14E
T4N R15E
CALIFORNIA 4

0 Miles 0.5 1

IAP Map
Butte Incident
CA-AEU-024918

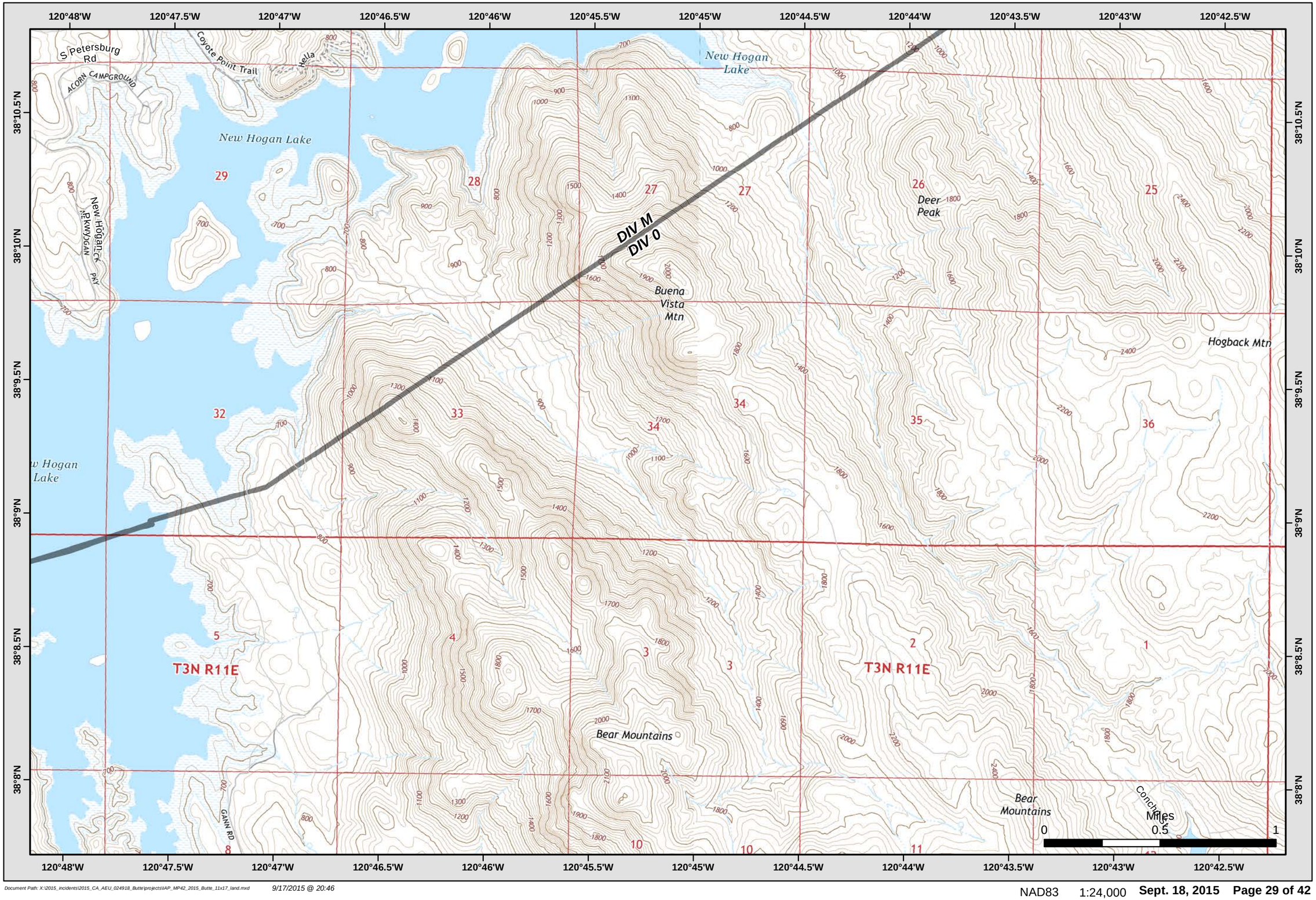

Vicinity Indicator

		1	2	3
4	5	6	7	8
9	10	11	12	13
14	15	16	17	18
19	20	21	22	23
24	25	26	27	28
29	30	31	32	33
34	35	36	37	38
	39	40	41	42

See Index Page for Legend

IAP Map
Butte Incident
CA-AEU-024918

See Index Page for Legend

Vicinity Indicator

		1	2	3
4	5	6	7	8
9	10	11	12	13
14	15	16	17	18
19	20	21	22	23
24	25	26	27	28
29	30	31	32	33
34	35	36	37	38
	39	40	41	42

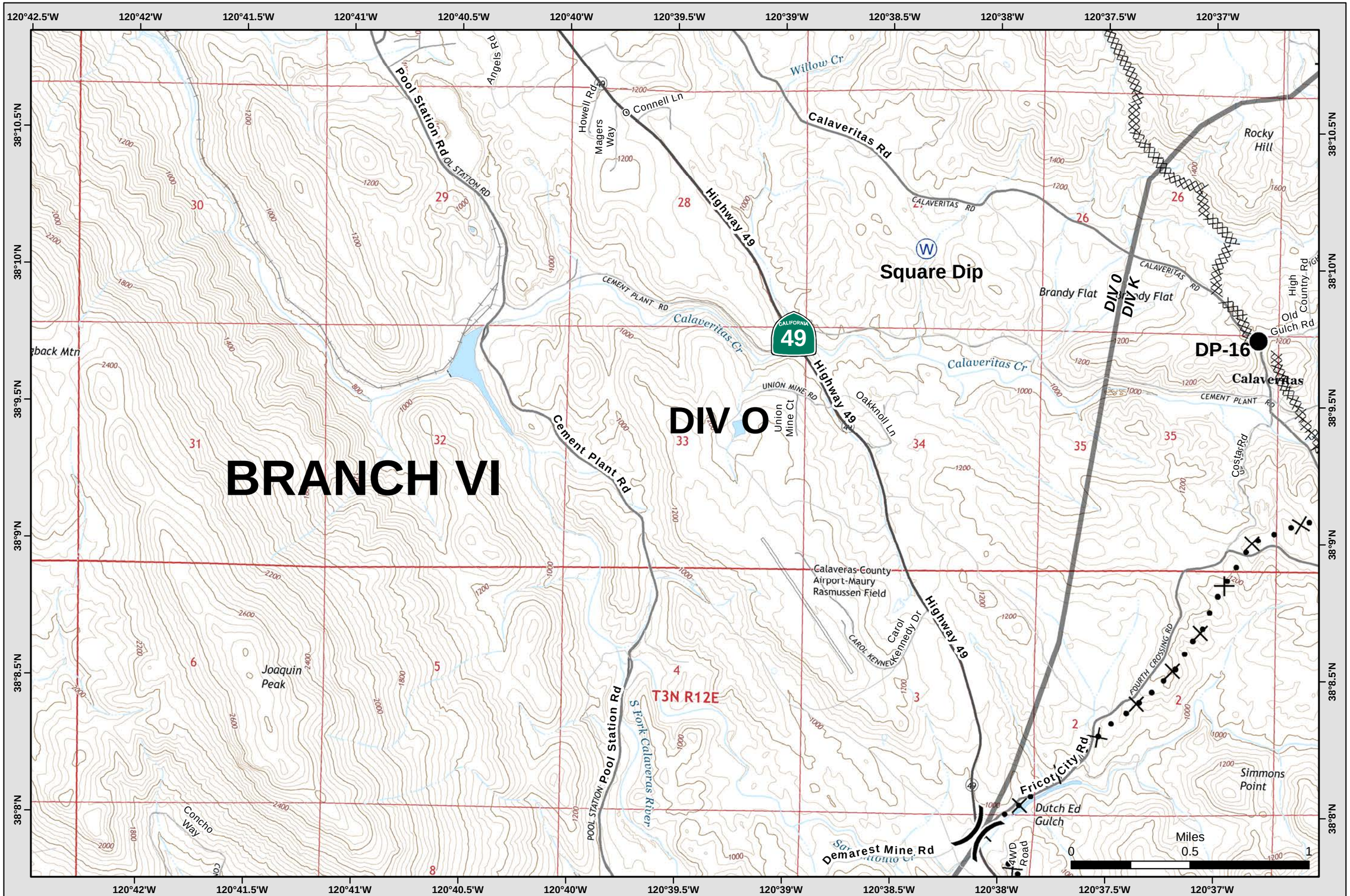

Document Path: X:\2015_incidents\2015_CA_AEU_024918_Butte\projects\IAP_MP42_2015_Butte_11x17_land.mxd 9/17/2015 @ 20:46

NAD83 1:24,000 Sept. 18, 2015 Page 30 of 42

IAP Map
Butte Incident
CA-AEU-024918

See Index Page for Legend

Vicinity Indicator

		1	2	3
4	5	6	7	8
9	10	11	12	13
14	15	16	17	18
19	20	21	22	23
24	25	26	27	28
29	30	31	32	33
34	35	36	37	38
	39	40	41	42

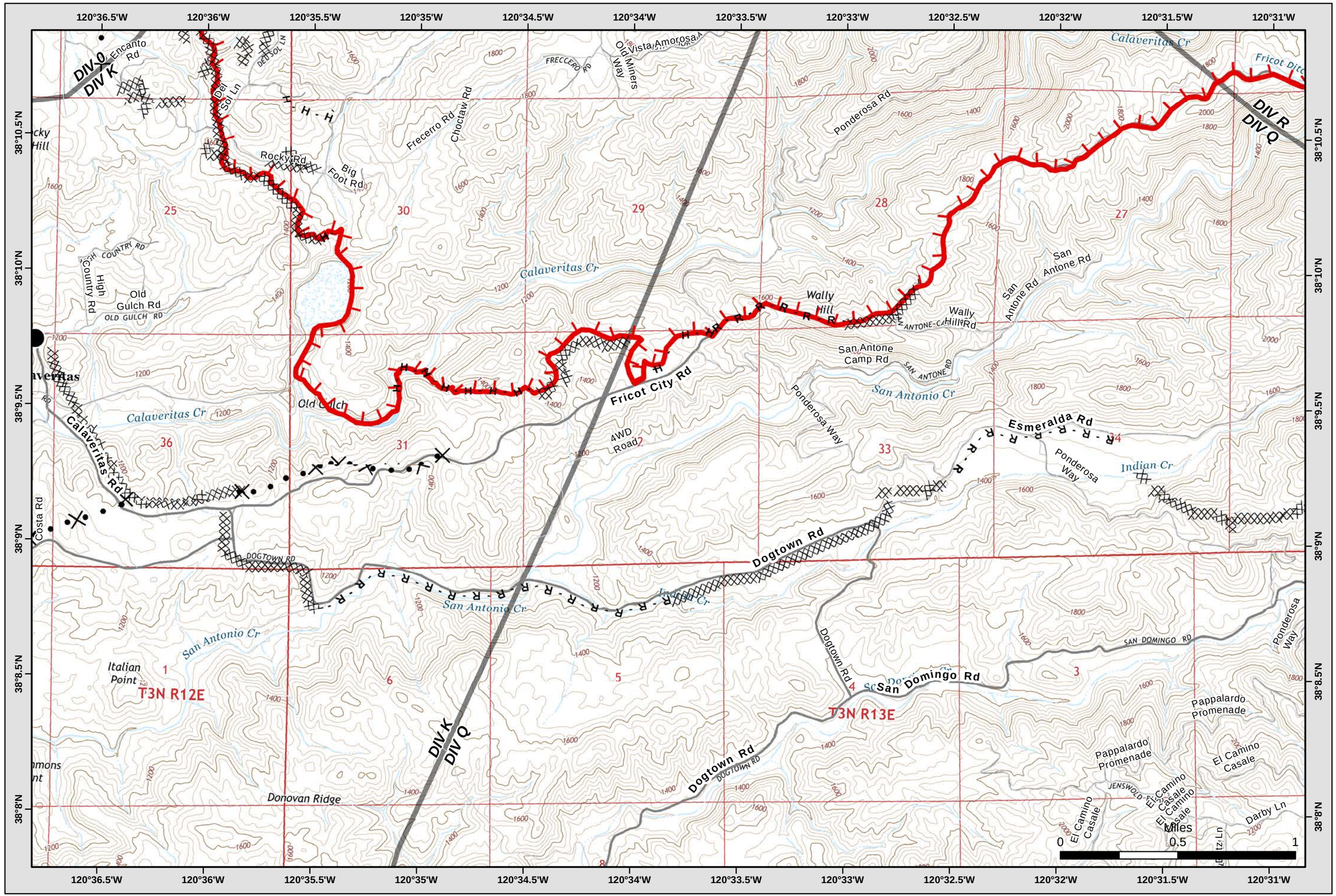

IAP Map
Butte Incident
CA-AEU-024918

Vicinity Indicator

		1	2	3
4	5	6	7	8
9	10	11	12	13
14	15	16	17	18
19	20	21	22	23
24	25	26	27	28
29	30	31	32	33
34	35	36	37	38
	39	40	41	42

See Index Page for Legend

BRANCH VII

DIV R

DIV Q

Iron Stone

Forest Meadows

Murphys

T3N R13E

T3N R14E

Fricot City Rd
San Antonio Cr
Indian Cr
High Mtn
Ponderosa Rd
HIGH MOUNTAIN RD
Esmeralda Rd
Jesus Maria Dr
Trutsky Ln
Sheep Ranch Rd
Fullen Rd
San Domingo Cr
Lashkoff Rd
E Hwy 4
Forest Meadows Rd
TWO MILE RD
Mizpah Dr
Folendorf Rd
FOLENDORF RD
Eagle Dr
San Domingo Rd
SAN DOMINGO RD
Ponderosa Way
Quartz Cr
SHEEP RANCH RD
Shelter Ln
SHE Shelter Ln
Rocky Hill
School St
Oak St
Ponderosa Way
PONDEROSA RD
Saint Johns Rd
Murphys Camp Rd
MURPHYS CAMP RD
Lockhart Blvd
LOCKHART BLVD
Avstrian Rd
French Gulch Rd
Fallon Mine Rd
Hidden Treasure Mine Rd
Nickerson Ln
Franke Mine Rd
FRENCH GULCH
Pappalardo Promenade
Pearson Pasage
El Camino Casale
Soapstone Hill
You Hill Ter
Darby Ln
DARBY LN
Diltz Ln
Log Cabin Dr
Murphys Grade Rd
Fairview Park Ct
GRADE RD
Angels Cr
Main St
MAIN ST
Scott St
Six Mile Rd
Allen Ln
Mitchler St
Watkins St
Woodland Dr
WOODLAND DR
Pennsylvania Gulch Rd
Roaring Camp Rd
COYOTE
WINGED
Big Meadows Rd
Utica Powerhouse Rd
FOREST VIEW LN
ANGELS CREEK
Utica Ditch
Apple Blossom Dr
BLOSSOM DR
Wyldewood Dr
WATER DR
Broadview Ln
Wyldewood
Stella Dr
Rocky Hill Rd
Algiers St
Surrey Ln
Friendly Ct
OAK TREE CIR
WILLIWilliams St
Mountain Jim
MT DAVIS RD
Mount Davis Rd
Wild Oak Rd
Ranchview Dr
GALLOWS RD
Gallows Rd
Pennsylvania Gulch Rd
Peppermint Dr
HANGING TREE RD
Hanging Tree Rd
Mustang Rd
MUSTANG RD
Skunk Ranch Rd
Mine Dump Butte Rd
Utica Ditch
Pennsylvania Gulch
CALIFORNIA 4

120°31'W | 120°30.5'W | 120°30'W | 120°29.5'W | 120°29'W | 120°28.5'W | 120°28'W | 120°27.5'W | 120°27'W | 120°26.5'W | 120°26'W | 120°25.5'W

38°10.5'N | 38°10'N | 38°9.5'N | 38°9'N | 38°8.5'N | 38°8'N

0 0.5 1 Miles

Document Path: X:\2015_incidents\2015_CA_AEU_024918_Butte\projects\IAP_MP42_2015_Butte_11x17_land.mxd 9/17/2015 @ 20:46

NAD83 1:24,000 Sept. 18, 2015

IAP Map
Butte Incident
CA-AEU-024918

See Index Page for Legend

Vicinity Indicator

	1	2	3	
4	5	6	7	8
9	10	11	12	13
14	15	16	17	18
19	20	21	22	23
24	25	26	27	28
29	30	31	32	33
34	35	36	37	38
	39	40	41	42

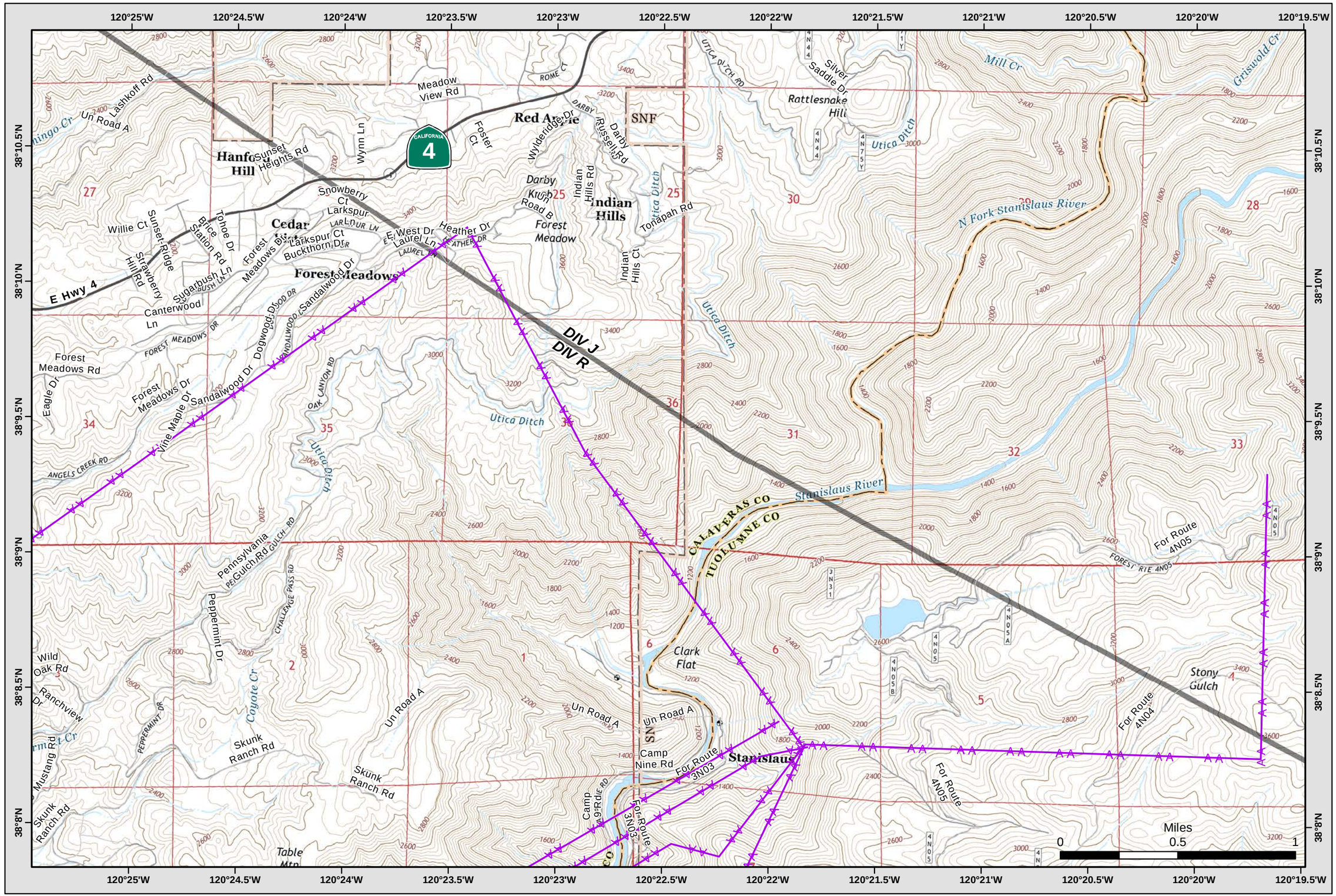

IAP Map
Butte Incident
CA-AEU-024918

See Index Page for Legend

Vicinity Indicator

		1	2	3
4	5	6	7	8
9	10	11	12	13
14	15	16	17	18
19	20	21	22	23
24	25	26	27	28
29	30	31	32	33
34	35	36	37	38
	39	40	41	42

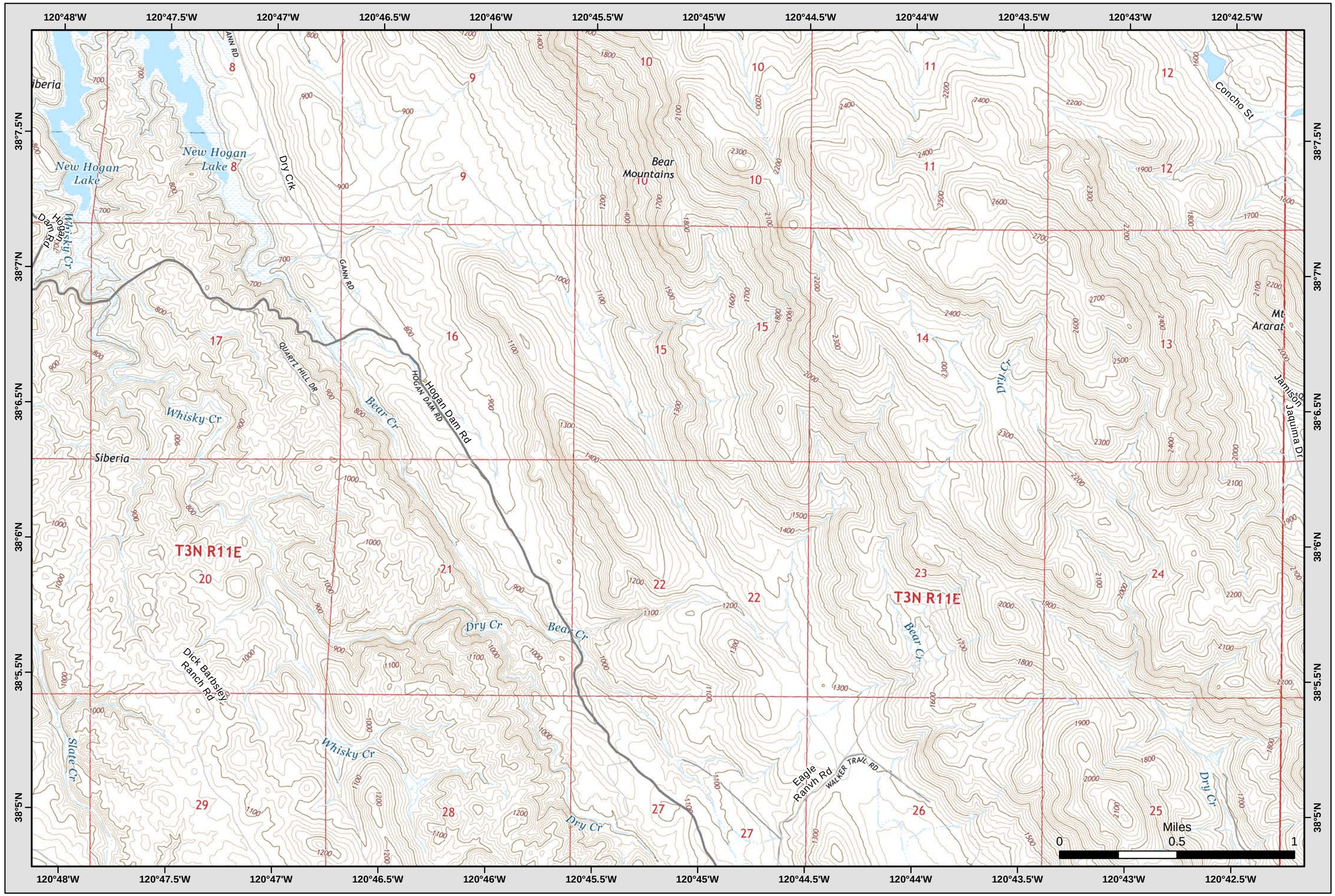

IAP Map
Butte Incident
CA-AEU-024918

See Index Page for Legend

Vicinity Indicator

		1	2	3
4	5	6	7	8
9	10	11	12	13
14	15	16	17	18
19	20	21	22	23
24	25	26	27	28
29	30	31	32	33
34	35	36	37	38
	39	40	41	42

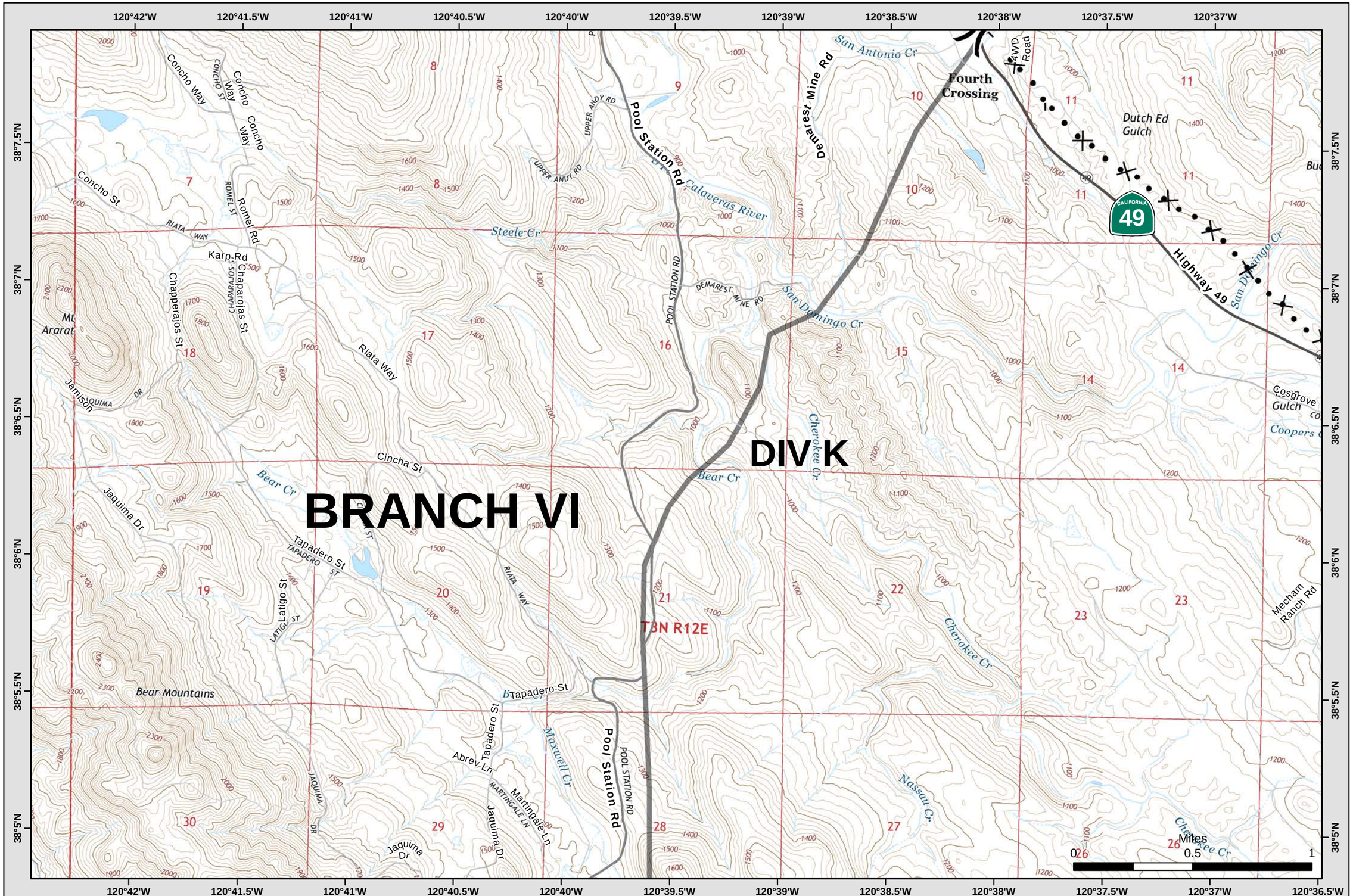

Document Path: X:\2015_incidents\2015_CA_AEU_024918_Butte\projects\IAP_MP42_2015_Butte_11x17_land.mxd 9/17/2015 @ 20:46

NAD83 1:24,000 Sept. 18, 2015 Page 35 of 42

IAP Map
Butte Incident
CA-AEU-024918

See Index Page for Legend

Vicinity Indicator

		1	2	3
4	5	6	7	8
9	10	11	12	13
14	15	16	17	18
19	20	21	22	23
24	25	26	27	28
29	30	31	32	33
34	35	36	37	38
	39	40	41	42

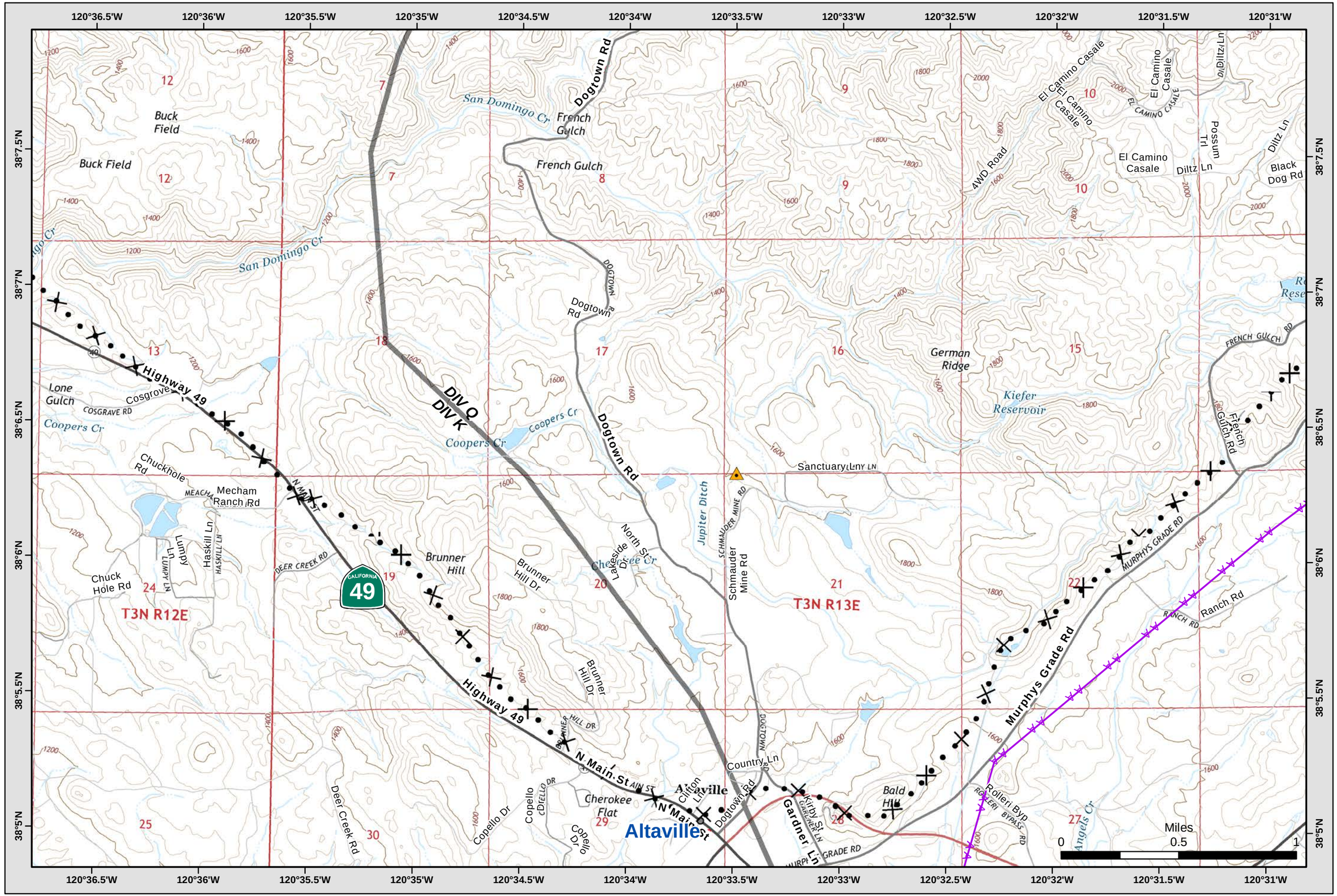

Document Path: X:\2015_incidents\2015_CA_AEU_024918_Butte\projects\IAP_MP42_2015_Butte_11x17_land.mxd 9/17/2015 @ 20:46

NAD83 1:24,000 **Sept. 18, 2015** **Page 36 of 42**

IAP Map
Butte Incident
CA-AEU-024918

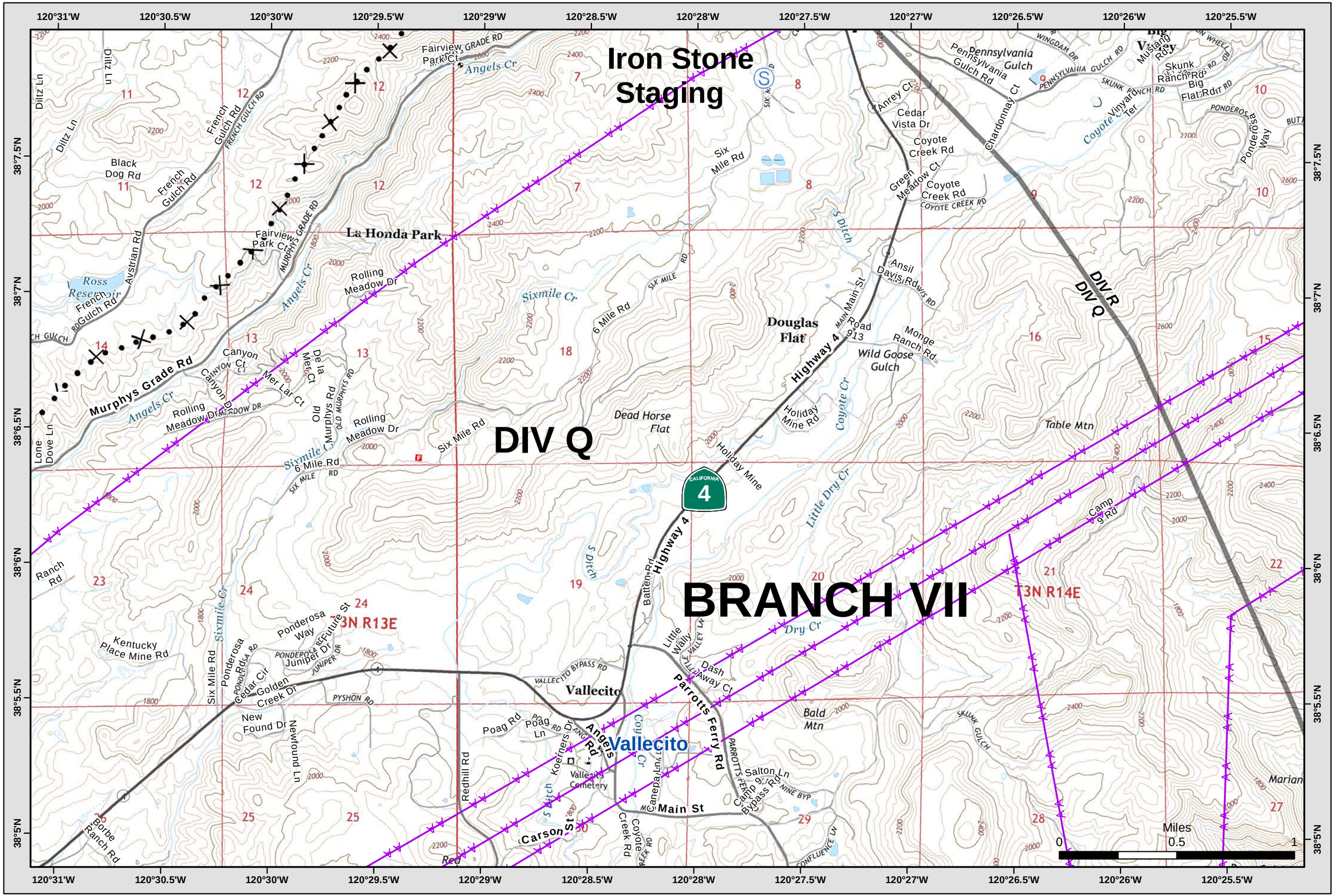

Vicinity Indicator

		1	2	3
4	5	6	7	8
9	10	11	12	13
14	15	16	17	18
19	20	21	22	23
24	25	26	27	28
29	30	31	32	33
34	35	36	37	38
	39	40	41	42

See Index Page for Legend

Document Path: X:\2015_incidents\2015_CA_AEU_024918_Butte\projects\IAP_MP42_2015_Butte_11x17_land.mxd 9/17/2015 @ 20:46

NAD83 1:24,000 Sept. 18, 2015 Page 37 of 42

Vicinity Indicator

		1	2	3
4	5	6	7	8
9	10	11	12	13
14	15	16	17	18
19	20	21	22	23
24	25	26	27	28
29	30	31	32	33
34	35	36	37	38
	39	40	41	42

See Index Page for Legend

IAP Map
Butte Incident
CA-AEU-024918

BRANCH VII

T3N R15E

STANISLAUS NATIONAL FOREST

Miles 0 0.5 1

IAP Map
Butte Incident
CA-AEU-024918

See Index Page for Legend

Vicinity Indicator

		1	2	3
4	5	6	7	8
9	10	11	12	13
14	15	16	17	18
19	20	21	22	23
24	25	26	27	28
29	30	31	32	33
34	35	36	37	38
	39	40	41	42

BRANCH VI

120°42'W 120°41.5'W 120°41'W 120°40.5'W 120°40'W 120°39.5'W 120°39'W 120°38.5'W 120°38'W 120°37.5'W 120°37'W 120°36.5'W

38°4.5'N 38°4'N 38°3.5'N 38°3'N 38°2.5'N 38°2'N

Bear Trap Gap
Jaquima Dr
Martingale Ln
Bar 7 RH Rd
Pool Station Rd
DIV 0
DIV K
Spring Hill Ranch Rd
Williams Rd
MJB Ranch Rd
Bailinquick Rd
Lobo Ln
Maxwell Cr
Oak Valley Rd
Acorn Ln
Nassau Cr
Waterman Cr
Highway 4
Gelding Rd
Stallion Way
Carmen Peak
Hunt Rd
Carmen City
Salt Springs Valley Rd
Aero Rd
Pinto Dr
Nassau Valley
Appaloosa Way
Buckskin Rd
Pony Way
Sorrel Way
Miles 0 0.5 1

IAP Map
Butte Incident
CA-AEU-024918

See Index Page for Legend

Vicinity Indicator

		1	2	3
4	5	6	7	8
9	10	11	12	13
14	15	16	17	18
19	20	21	22	23
24	25	26	27	28
29	30	31	32	33
34	35	36	37	38
	39	40	41	42

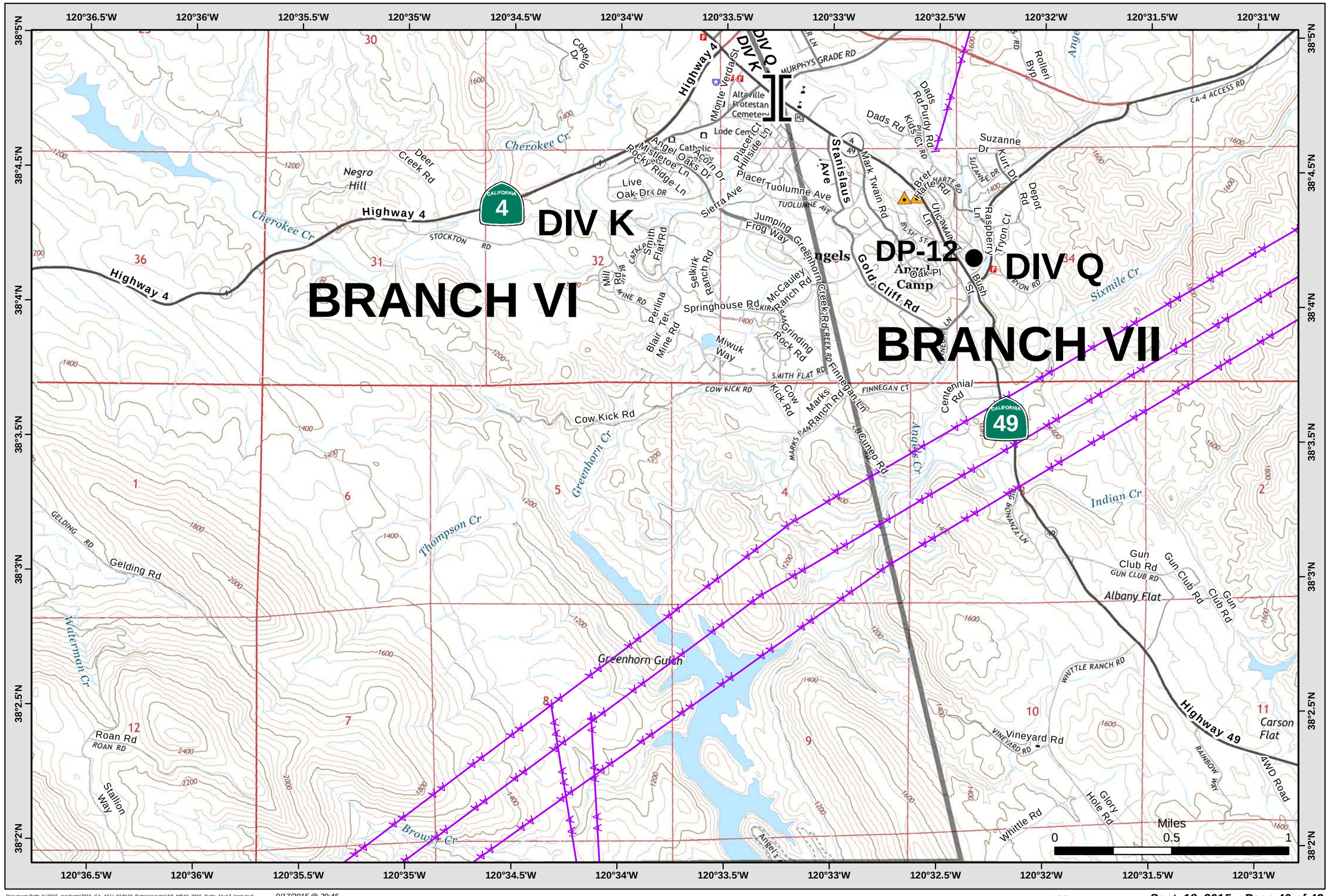

Document Path: X:\2015_incidents\2015_CA_AEU_024918_Butte\projects\IAP_MP42_2015_Butte_11x17_land.mxd 9/17/2015 @ 20:46

NAD83 1:24,000 **Sept. 18, 2015**

IAP Map
Butte Incident
CA-AEU-024918

See Index Page for Legend

Vicinity Indicator

		1	2	3
4	5	6	7	8
9	10	11	12	13
14	15	16	17	18
19	20	21	22	23
24	25	26	27	28
29	30	31	32	33
34	35	36	37	38
	39	40	41	42

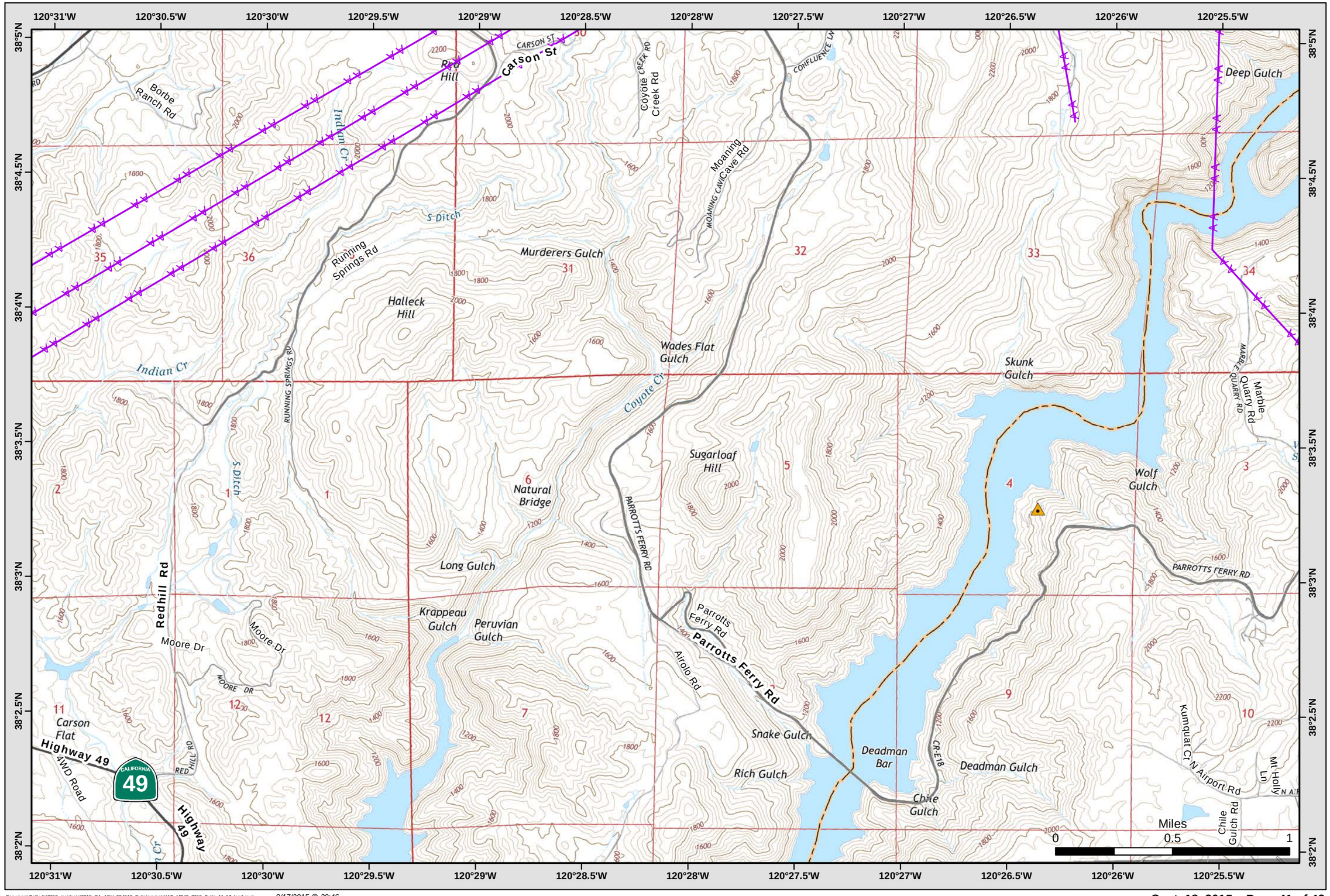

IAP Map
Butte Incident
CA-AEU-024918

See Index Page for Legend

Vicinity Indicator
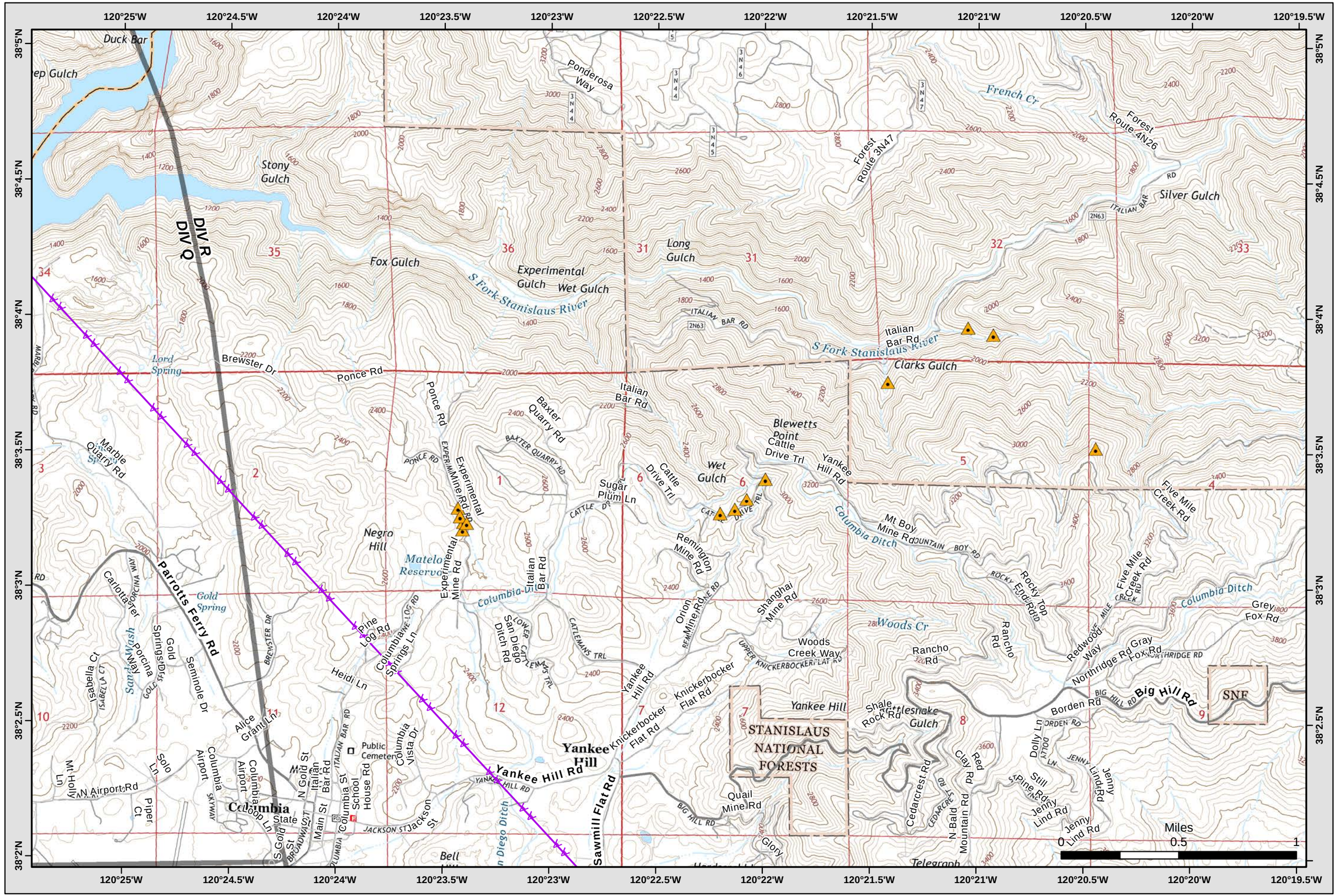
		1	2	3
4	5	6	7	8
9	10	11	12	13
14	15	16	17	18
19	20	21	22	23
24	25	26	27	28
29	30	31	32	33
34	35	36	37	38
	39	40	41	42