# IAP Map
# Butte Incident
## CA-AEU-024918

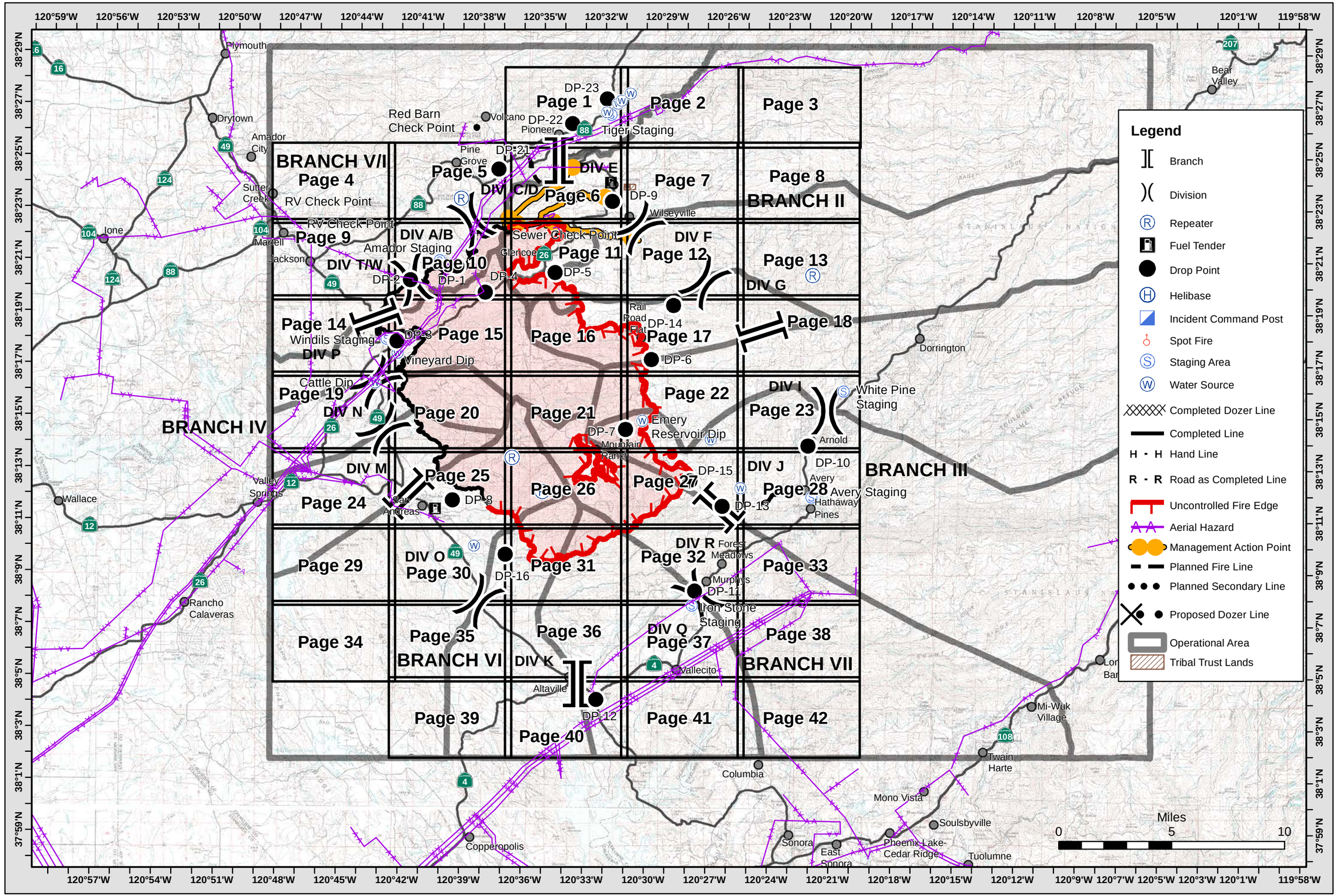


Document Path: X:\2015_incidents\2015_CA_AEU_024918_Butte\projects\IAP_Cover_2015_Butte_11x17_land.mxd

9/16/2015 @ 23:39

NAD83 1:250,000 Sept. 17, 2015

**INDEX PAGE**

# IAP Map
# Butte Incident
## CA-AEU-024918

See Index Page for Legend

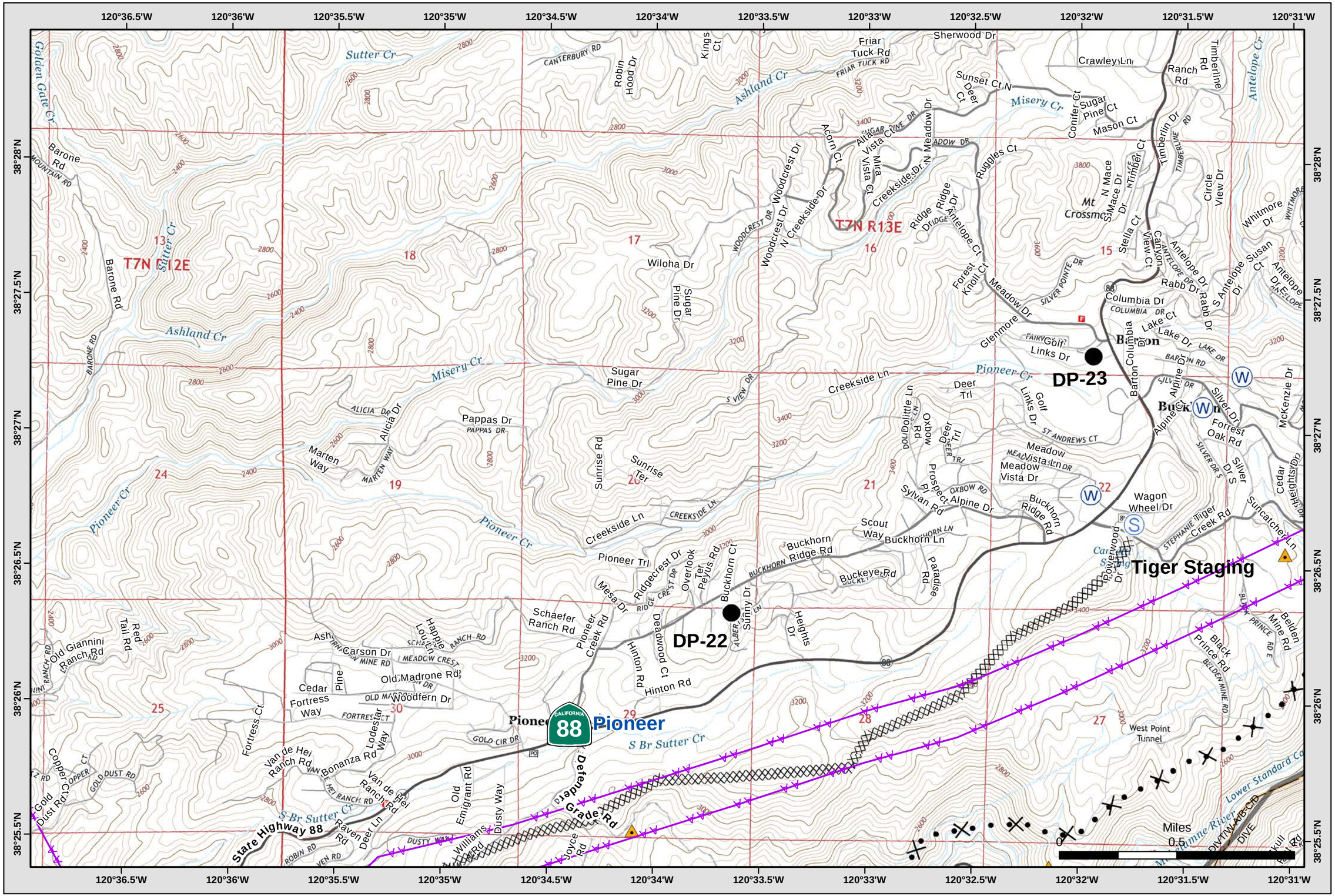


Document Path: X:\2015_incidents\2015_CA_AEU_024918_Butte\projects\IAP_MP54_2015_Butte_11x17_land.mxd 9/16/2015 @ 21:55

NAD83 1:24,000 Sept. 17, 2015 Page 1 of 42

# IAP Map
# Butte Incident
## CA-AEU-024918

See Index Page for Legend

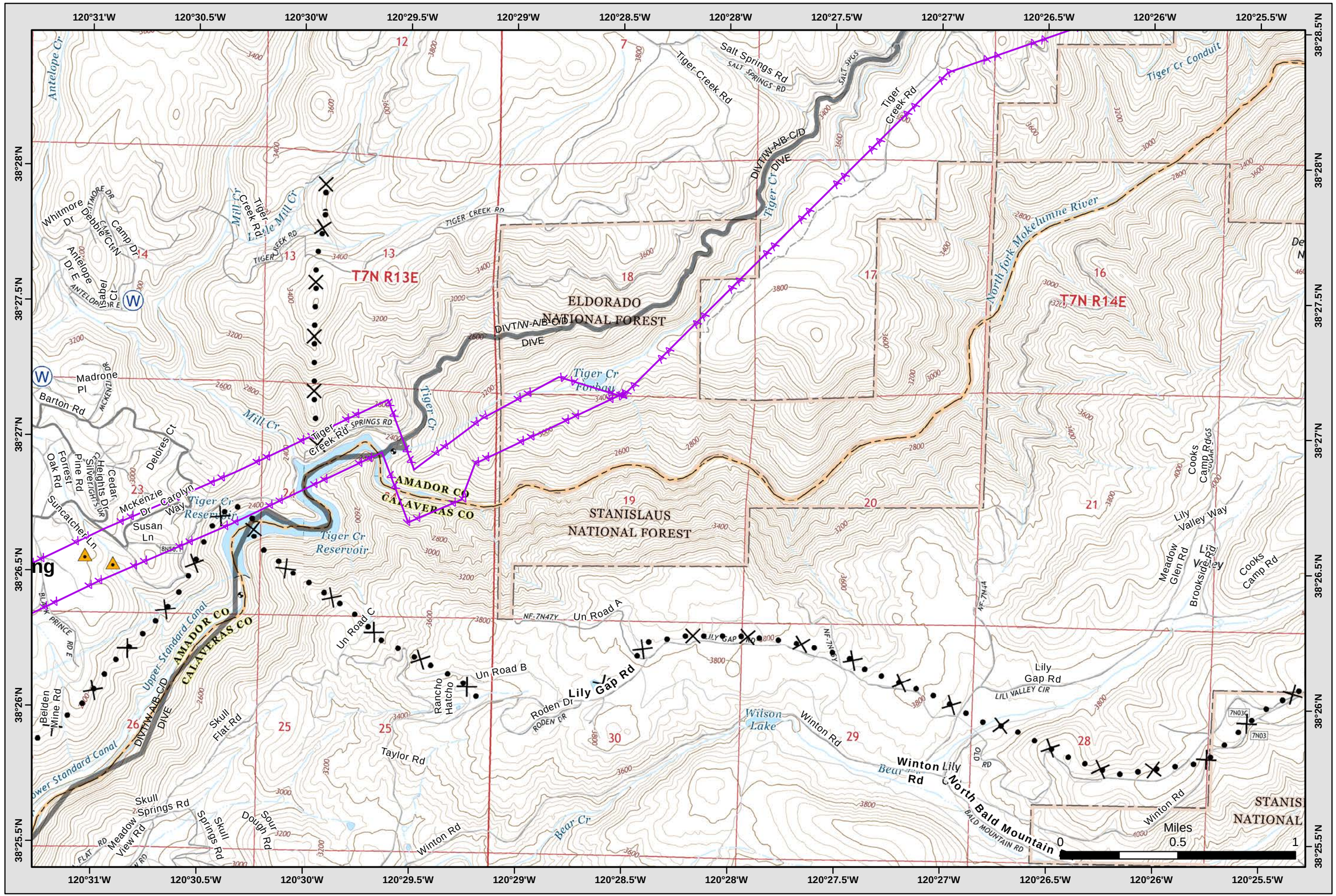

See Index Page for Legend

# IAP Map
## Butte Incident
## CA-AEU-024918

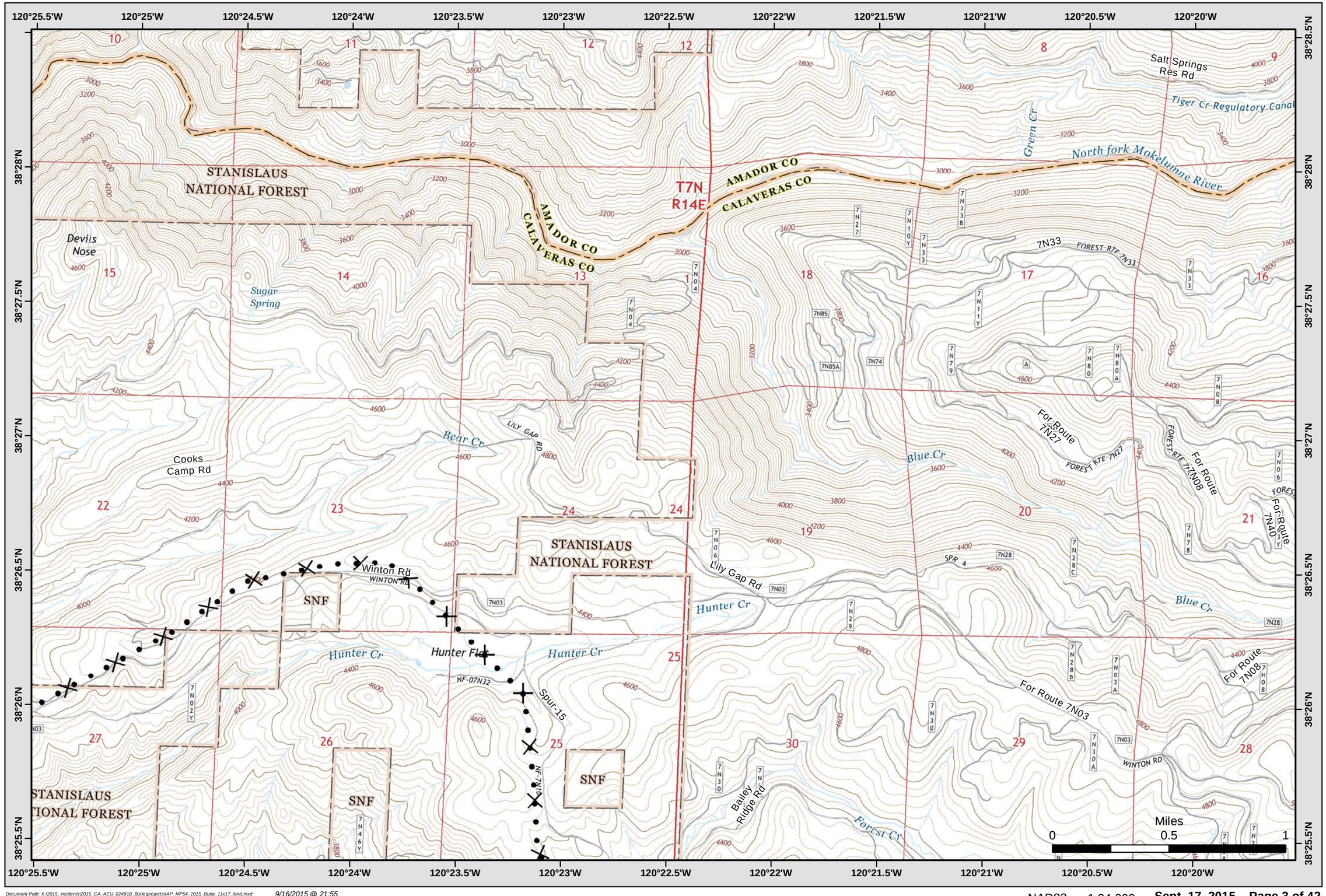

See Index Page for Legend

# IAP Map
## Butte Incident
## CA-AEU-024918

# BRANCH VII

Sutter Creek

T6N R11E

T6N R11E

Miles
0 0.5 1

Document Path: X:\2015_incidents\2015_CA_AEU_024918_Butte\projects\IAP_MP54_2015_Butte_11x17_land.mxd 9/16/2015 @ 21:55

NAD83 1:24,000 **Sept. 17, 2015** **Page 4 of 42**

See Index Page for Legend

# IAP Map
## Butte Incident
CA-AEU-024918

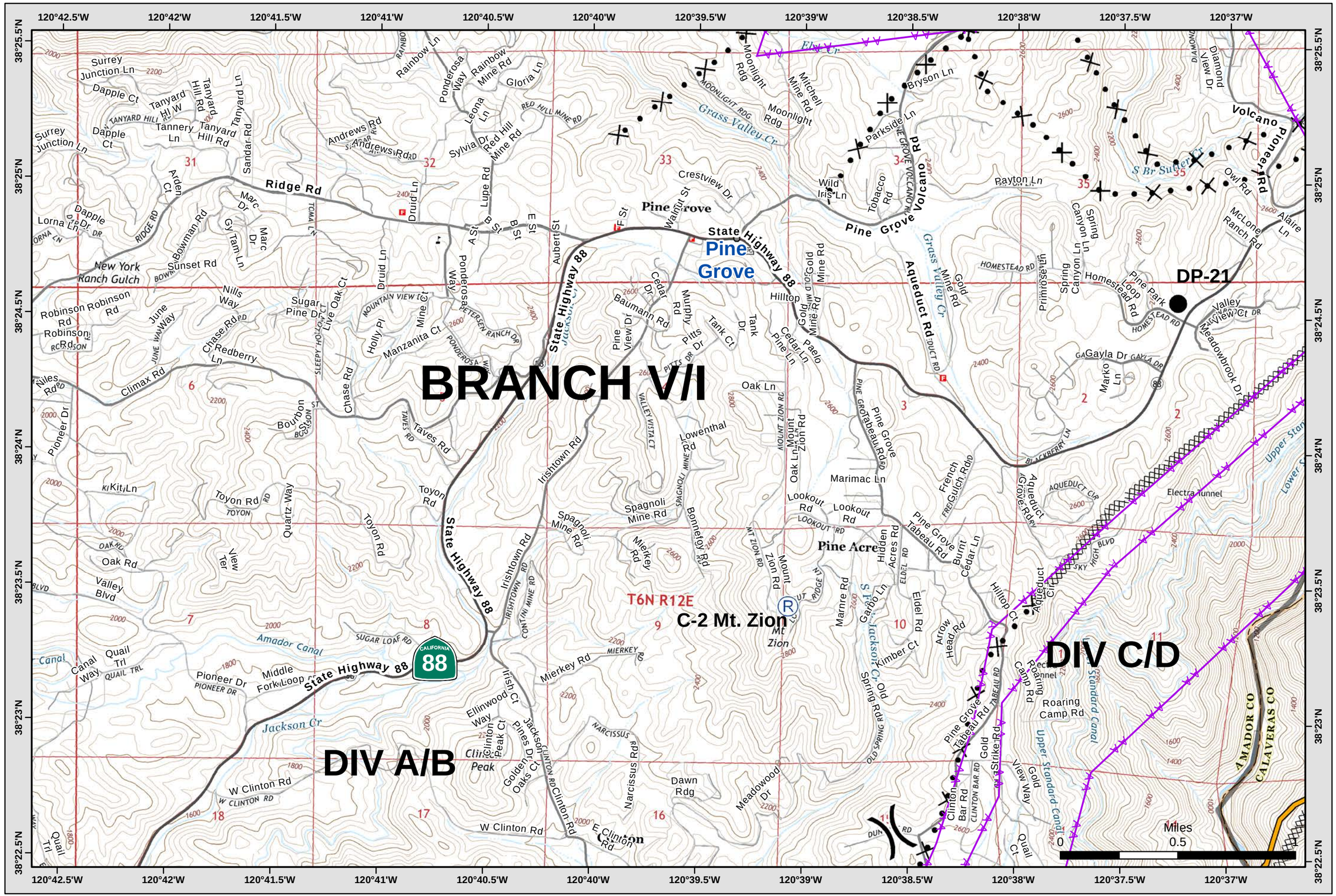

See Index Page for Legend

# IAP Map
# Butte Incident
## CA-AEU-024918

BRANCH V/I

BRANCH II

DIV C/D

DIV E

West Point Allotments

Higdon Spink MAP

Middle Fork MAP

T6N R12E

T6N R13E

DIVT/W-A/B-C/D DIVE

Document Path: X:\2015_incidents\2015_CA_AEU_024918_Butte\projects\IAP_MP54_2015_Butte_11x17_land.mxd

9/16/2015 @ 21:55

NAD83 1:24,000 Sept. 17, 2015 Page 6 of 42

# IAP Map
# Butte Incident
## CA-AEU-024918

See Index Page for Legend

# BRANCH II

**West Point Allotments**

Wilseyville

Document Path: X:\2015_incidents\2015_CA_AEU_024918_Butte\projects\IAP_MP54_2015_Butte_11x17_land.mxd

9/16/2015 @ 21:55

NAD83 1:24,000 **Sept. 17, 2015** **Page 7 of 42**

# IAP Map
# Butte Incident
## CA-AEU-024918

See Index Page for Legend

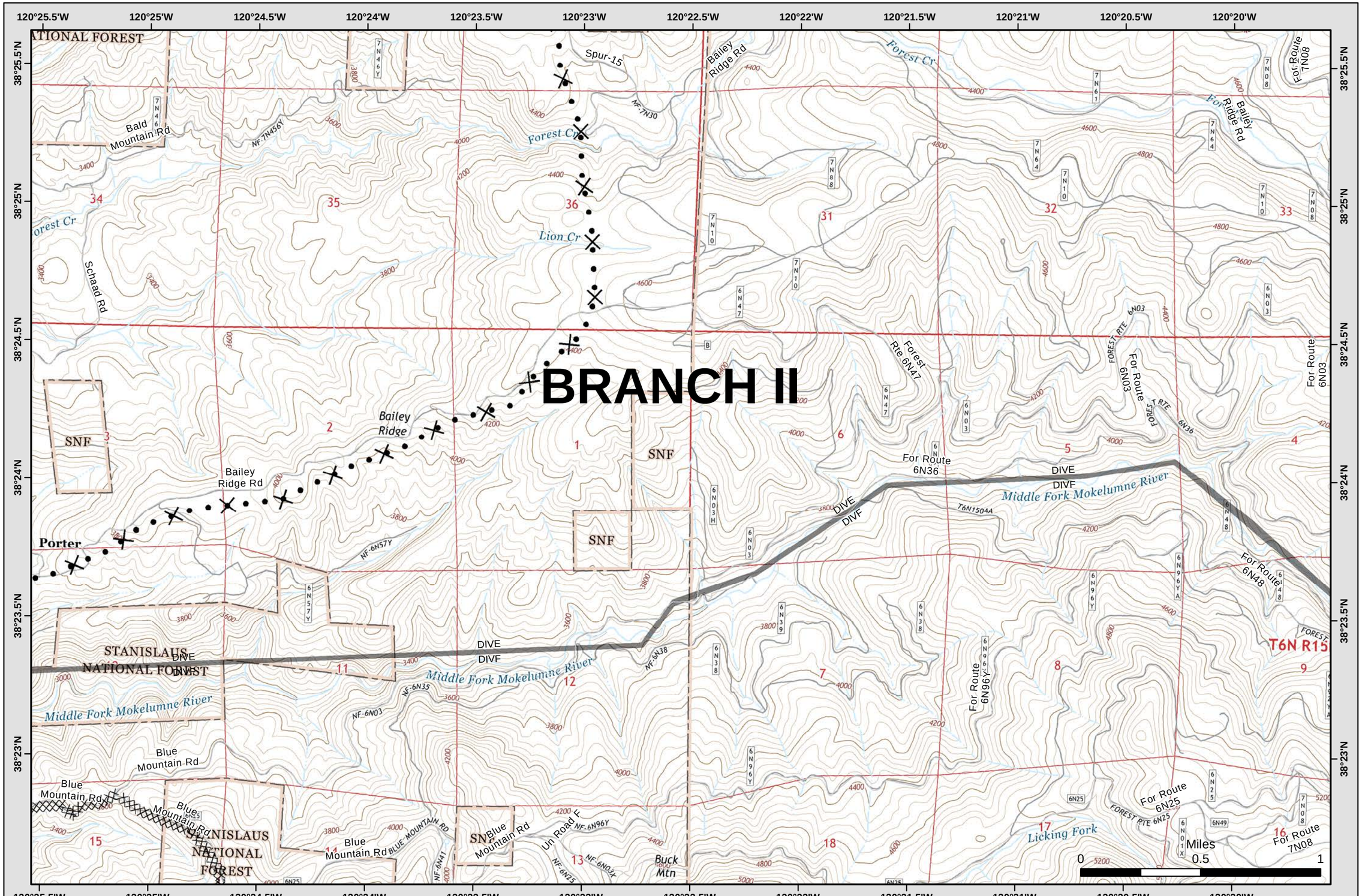


Document Path: X:\2015_incidents\2015_CA_AEU_024918_Butte\projects\IAP_MP54_2015_Butte_11x17_land.mxd 9/16/2015 @ 21:55

NAD83 1:24,000 Sept. 17, 2015 Page 8 of 42

# IAP Map
# Butte Incident
## CA-AEU-024918

See Index Page for Legend

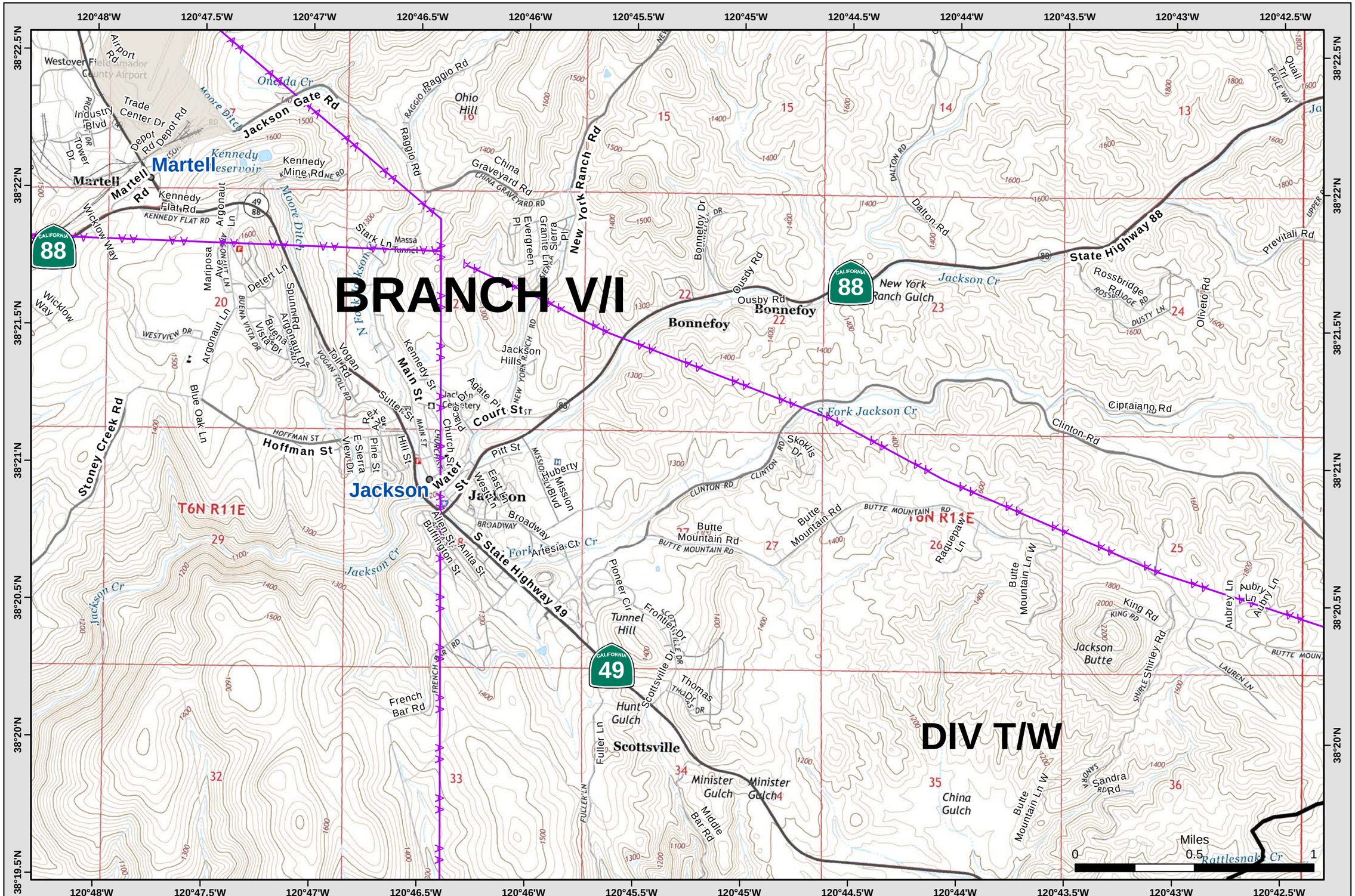


Document Path: X:\2015_incidents\2015_CA_AEU_024918_Butte\projects\IAP_MP54_2015_Butte_11x17_land.mxd 9/16/2015 @ 21:55

NAD83 1:24,000 Sept. 17, 2015 Page 9 of 42

# IAP Map
# Butte Incident
## CA-AEU-024918

See Index Page for Legend

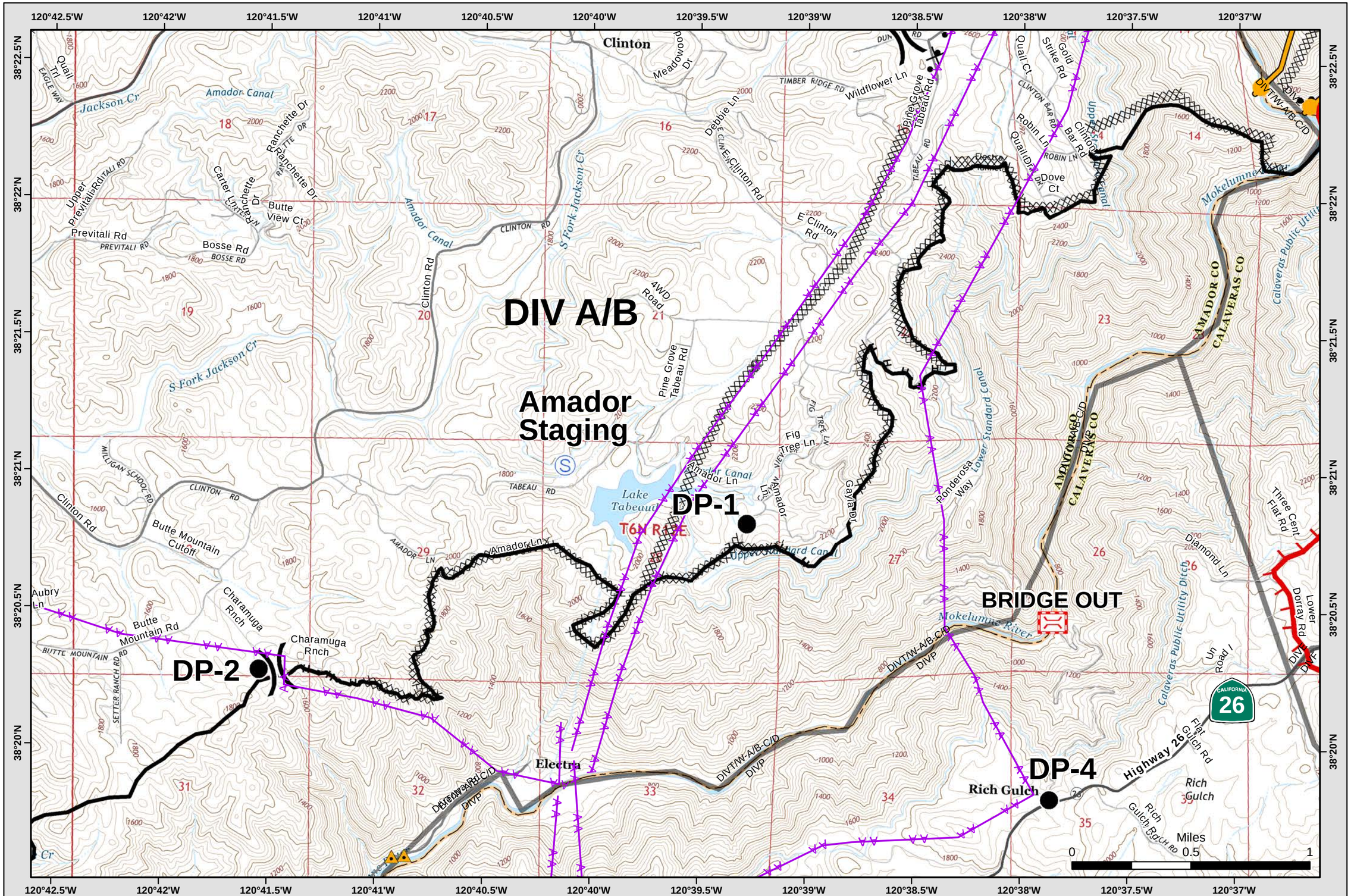


Document Path: X:\2015_incidents\2015_CA_AEU_024918_Butte\projects\IAP_MP54_2015_Butte_11x17_land.mxd 9/16/2015 @ 21:55

NAD83 1:24,000 Sept. 17, 2015 Page 10 of 42

# IAP Map
# Butte Incident
## CA-AEU-024918

See Index Page for Legend

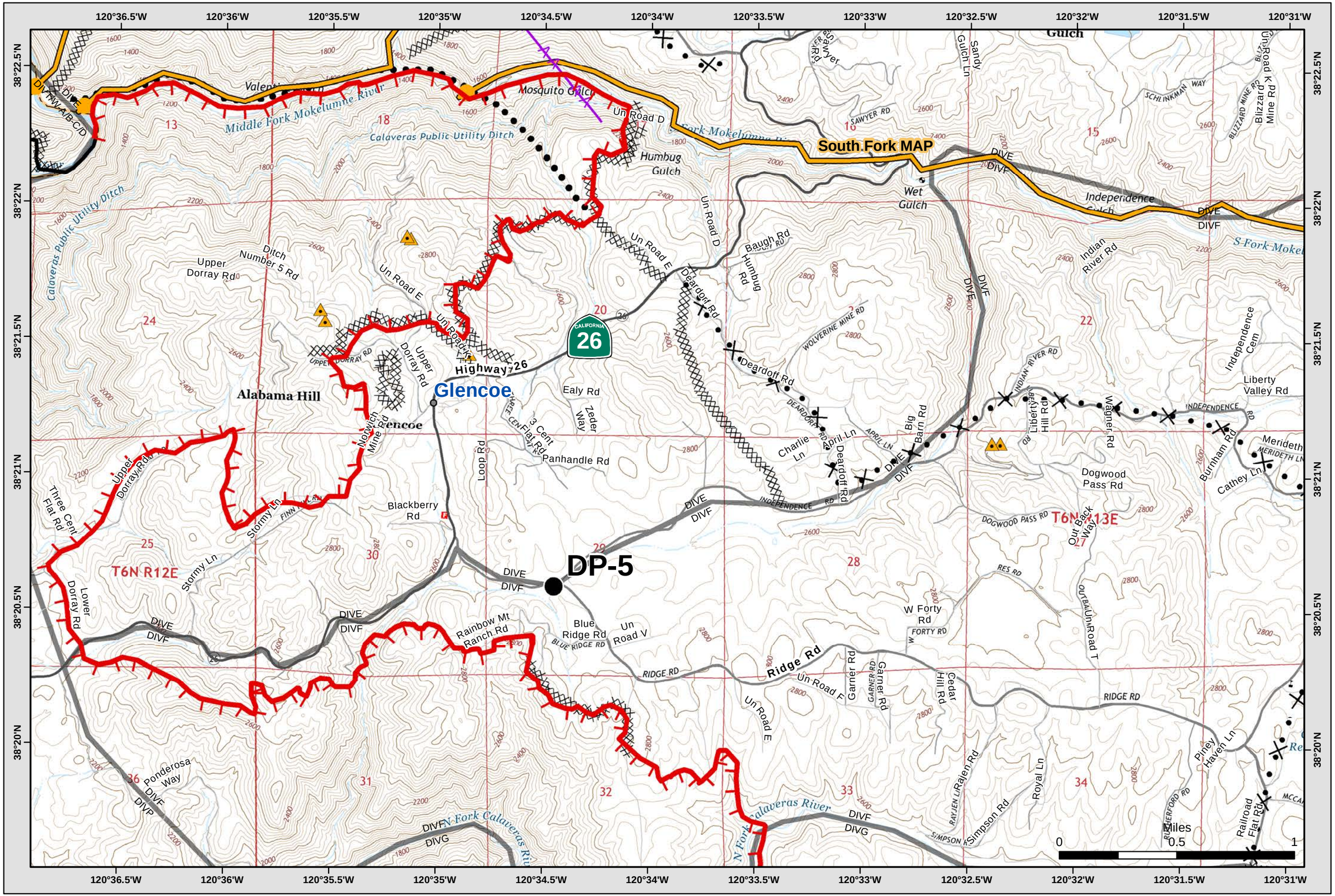


Document Path: X:\2015_incidents\2015_CA_AEU_024918_Butte\projects\IAP_MP54_2015_Butte_11x17_land.mxd 9/16/2015 @ 21:55

NAD83 1:24,000 Sept. 17, 2015 Page 11 of 42

# IAP Map
# Butte Incident
## CA-AEU-024918

See Index Page for Legend

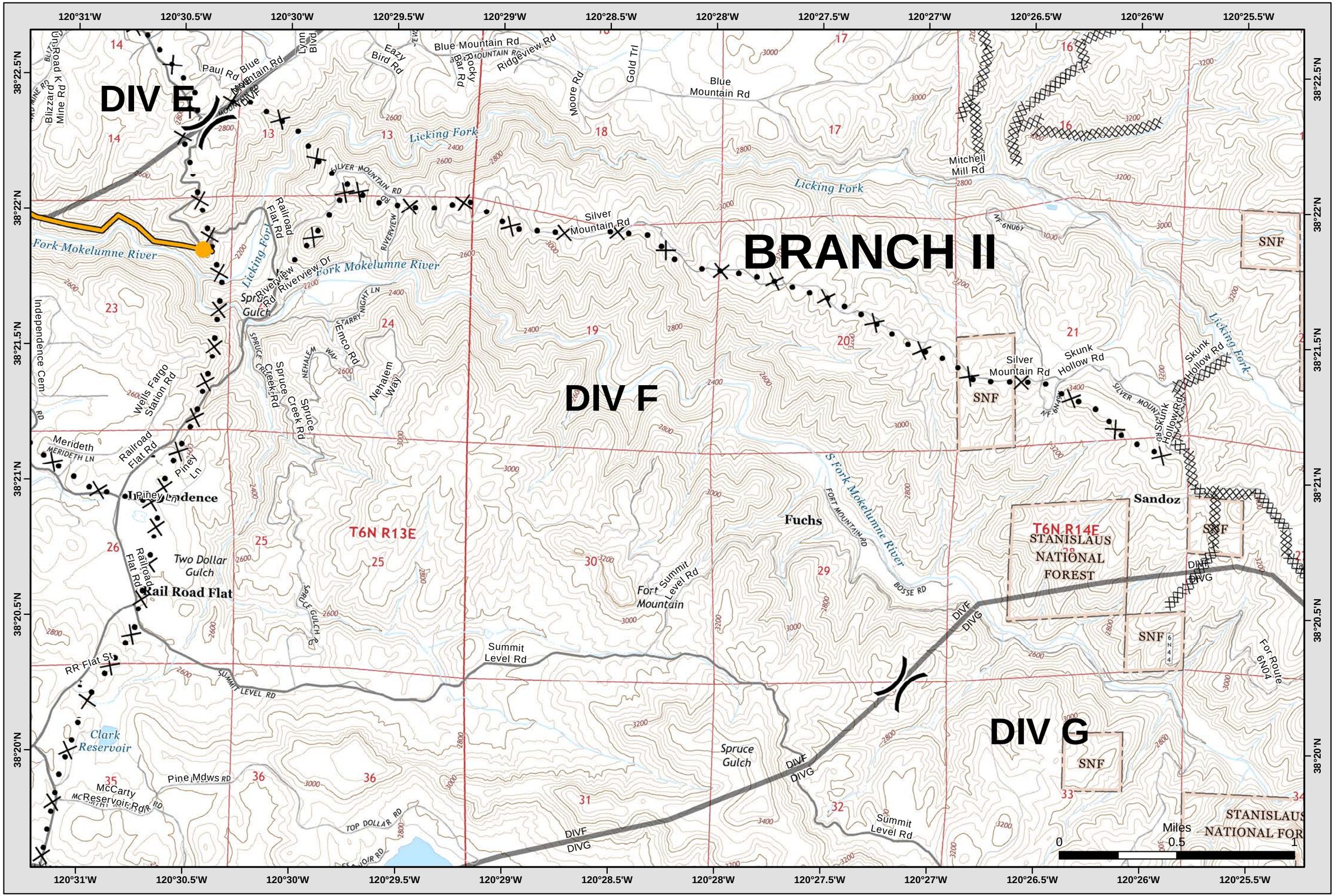


Document Path: X:\2015_incidents\2015_CA_AEU_024918_Butte\projects\IAP_MP54_2015_Butte_11x17_land.mxd 9/16/2015 @ 21:55

NAD83 1:24,000 Sept. 17, 2015 Page 12 of 42

See Index Page for Legend

# IAP Map
# Butte Incident
## CA-AEU-024918

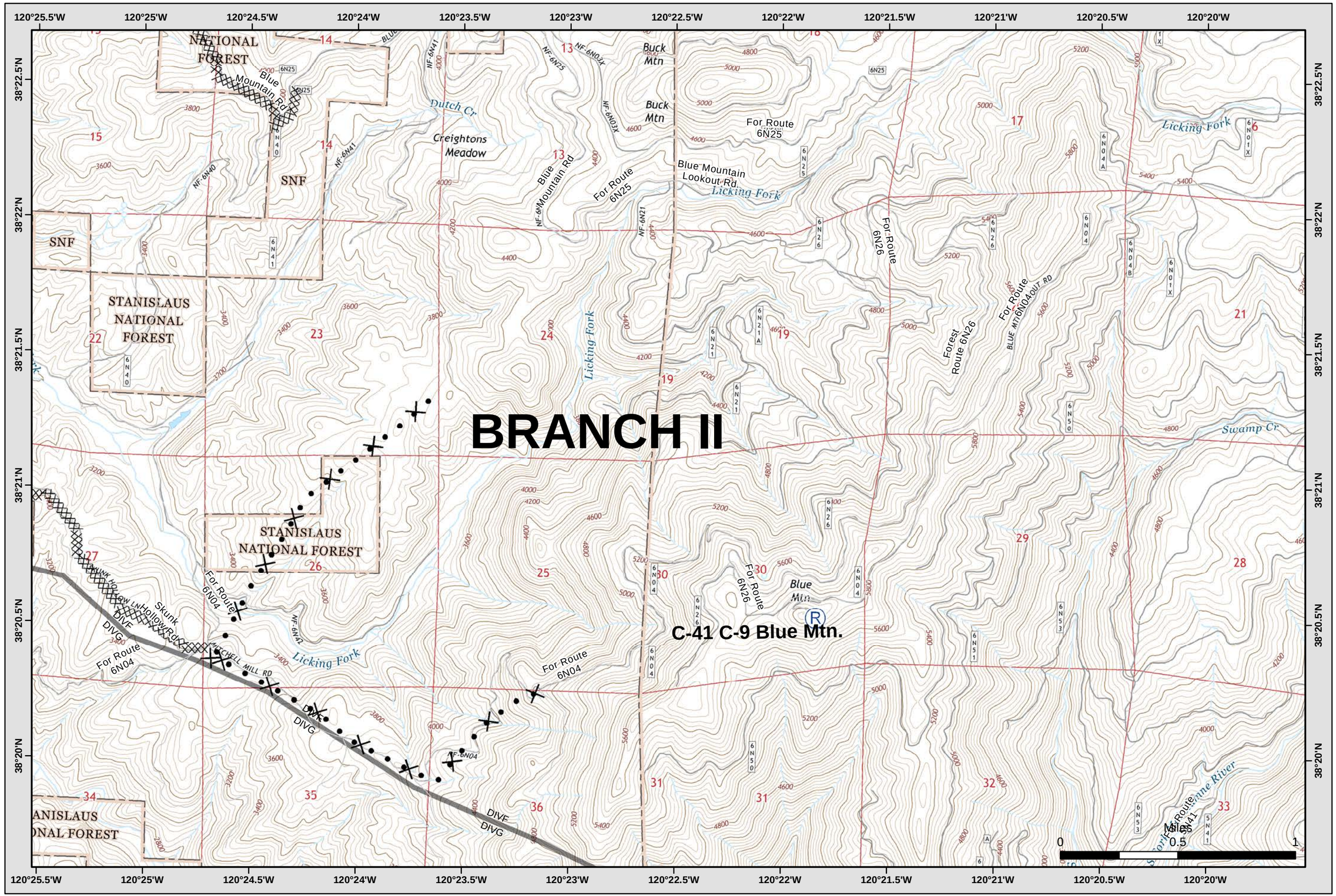

See Index Page for Legend

# IAP Map
# Butte Incident
## CA-AEU-024918

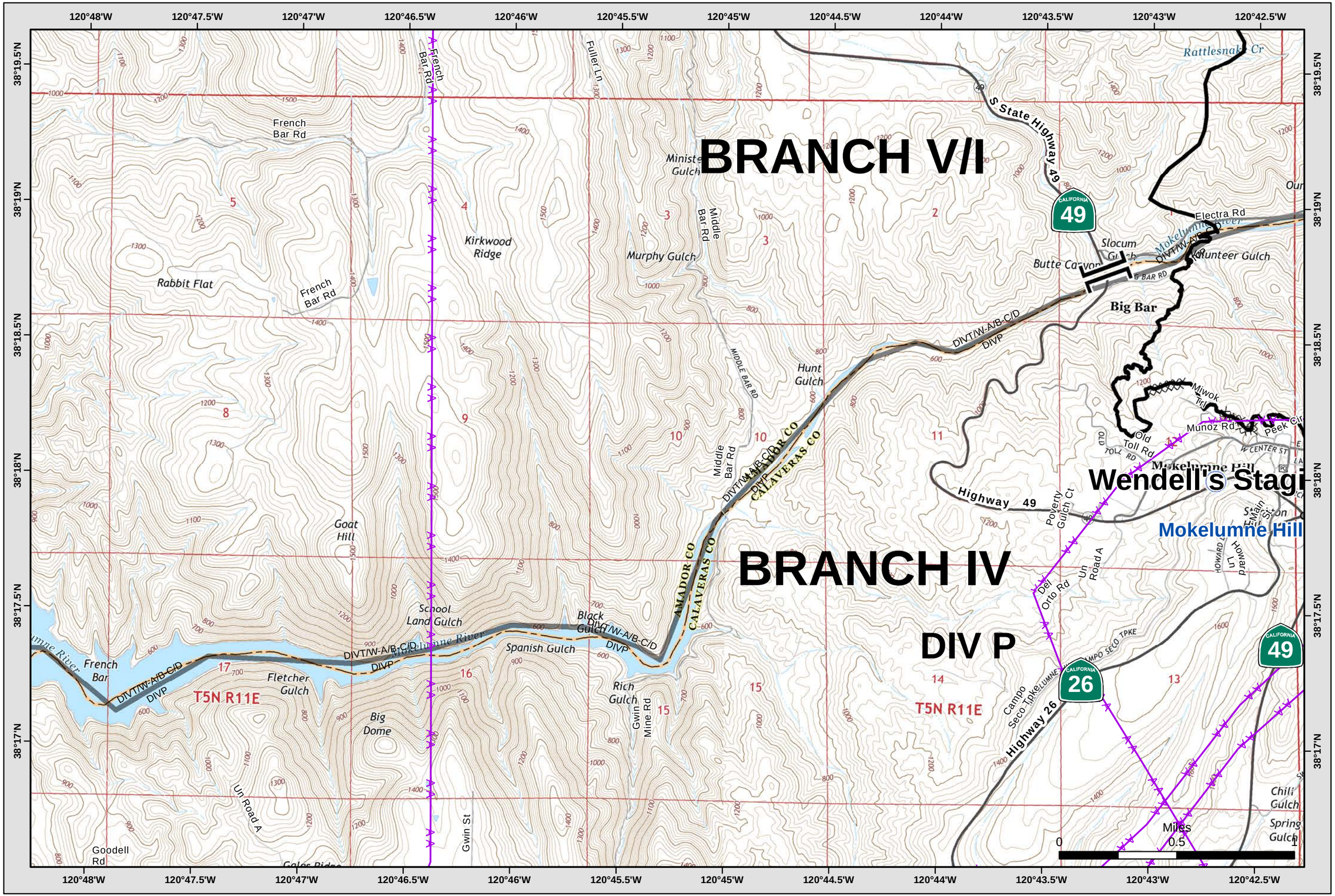


Document Path: X:\2015_incidents\2015_CA_AEU_024918_Butte\projects\IAP_MP54_2015_Butte_11x17_land.mxd 9/16/2015 @ 21:55

NAD83 1:24,000 Sept. 17, 2015 Page 14 of 42

See Index Page for Legend

# IAP Map
## Butte Incident
CA-AEU-024918

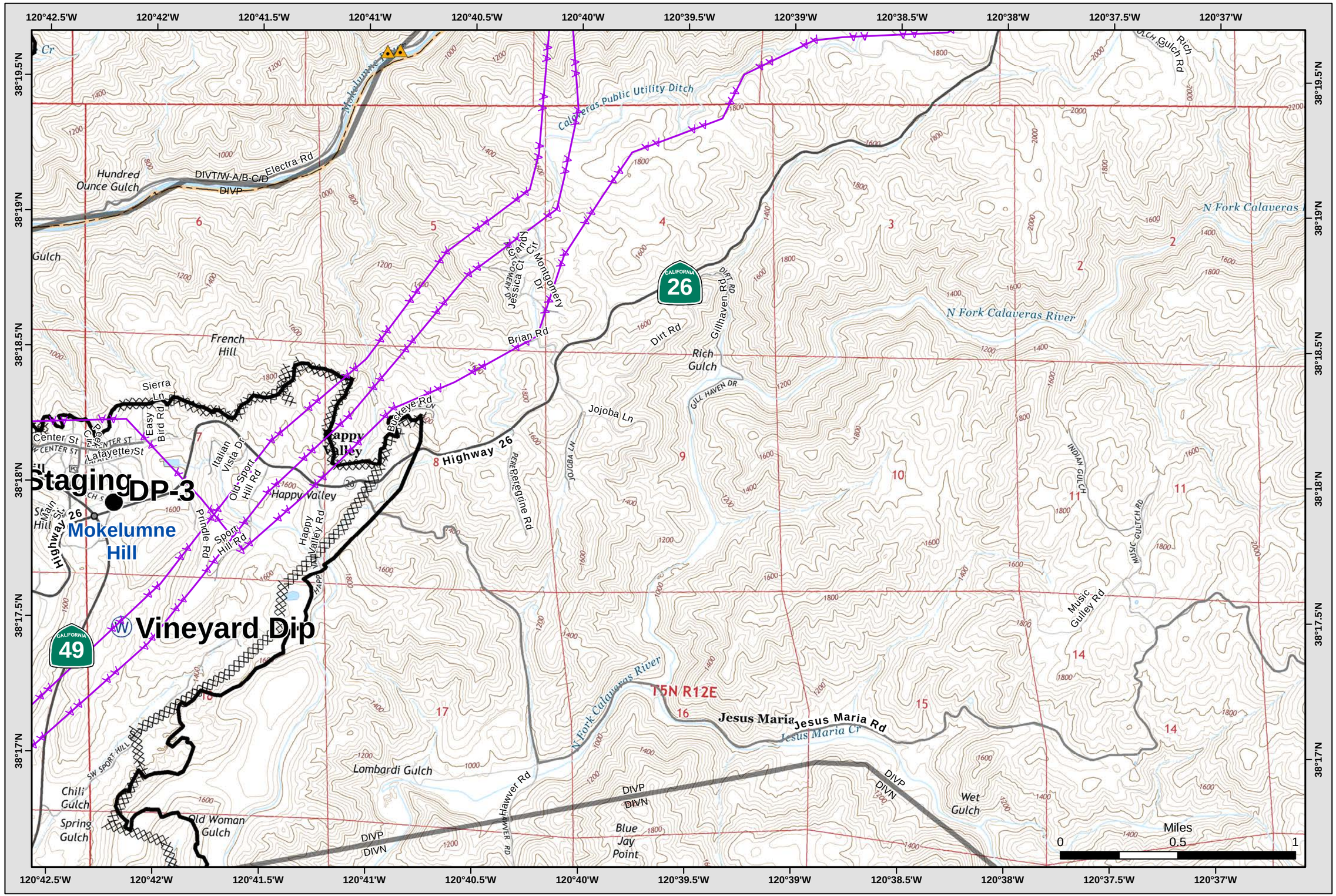

See Index Page for Legend

# IAP Map
## Butte Incident
### CA-AEU-024918

WEIGHT LIMIT

Miles 0 0.5 1

Document Path: X:\2015_incidents\2015_CA_AEU_024918_Butte\projects\IAP_MP54_2015_Butte_11x17_land.mxd 9/16/2015 @ 21:55

NAD83 1:24,000 **Sept. 17, 2015** **Page 16 of 42**

# IAP Map
# Butte Incident
## CA-AEU-024918

See Index Page for Legend

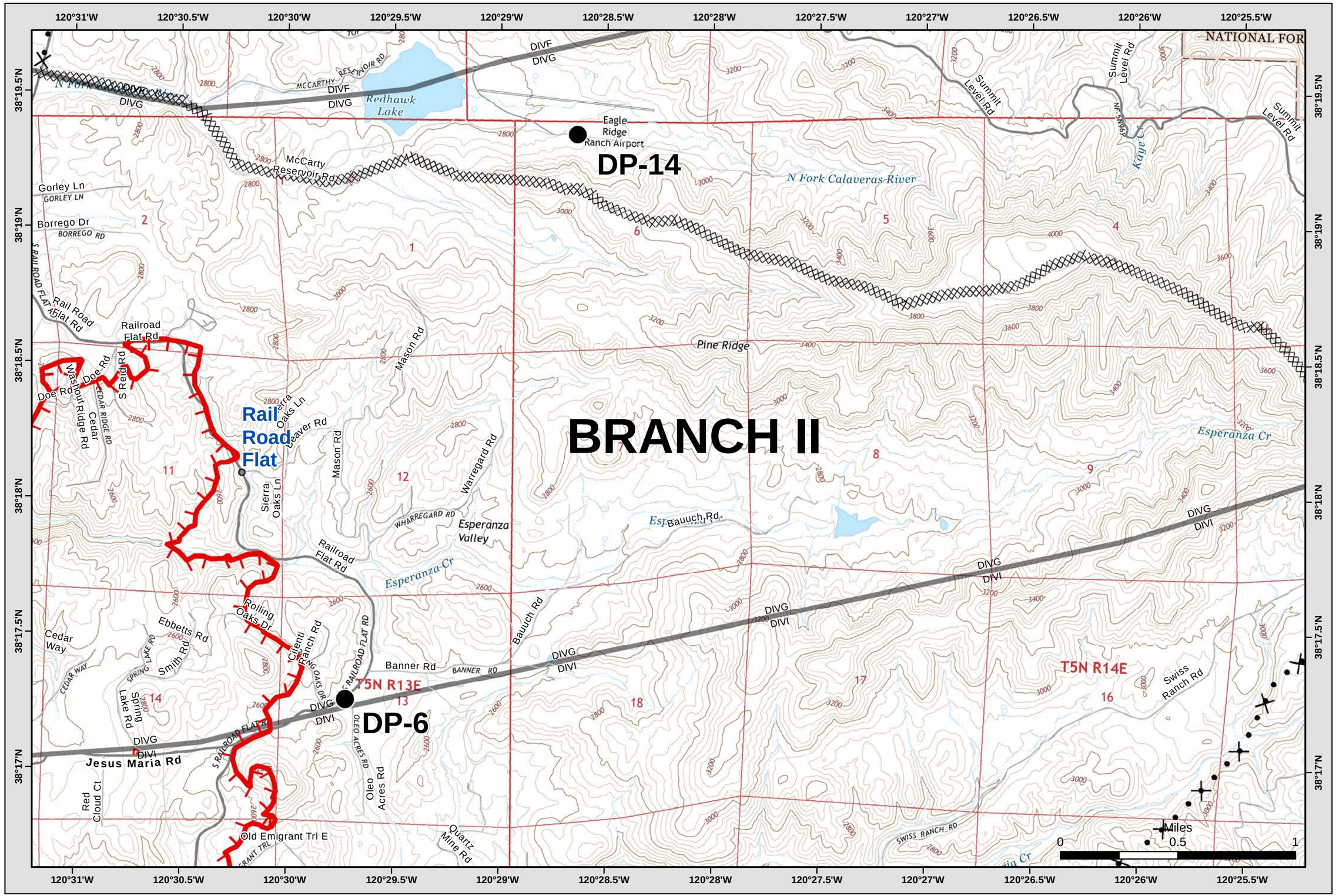

See Index Page for Legend

# IAP Map
## Butte Incident
## CA-AEU-024918

BRANCH II

DIV G

DIV I

BRANCH III

STANISLAUS NATIONAL FOREST

SNF

S Fork Mokelumne River

Little Mokelumne River

Summit Level Rd

Summit Level Ridge

Swiss Ranch Rd

Edens Gate Ln

Jesus Maria Cr

Cunningham Rd Armstrong Rd

O'Neil Cr

Swamp Cr

DIVF DIVG

DIVG DIVI

For Route 5N41

For Route 5N40

For Route 5N23

For Route 5N52

For Route 3N55

Forest Route 7N08

RTF 7N08

T5N R11E

Miles 0 0.5 1

120°25.5'W 120°25'W 120°24.5'W 120°24'W 120°23.5'W 120°23'W 120°22.5'W 120°22'W 120°21.5'W 120°21'W 120°20.5'W 120°20'W

38°19.5'N 38°19'N 38°18.5'N 38°18'N 38°17.5'N 38°17'N

See Index Page for Legend

# IAP Map
# Butte Incident
## CA-AEU-024918

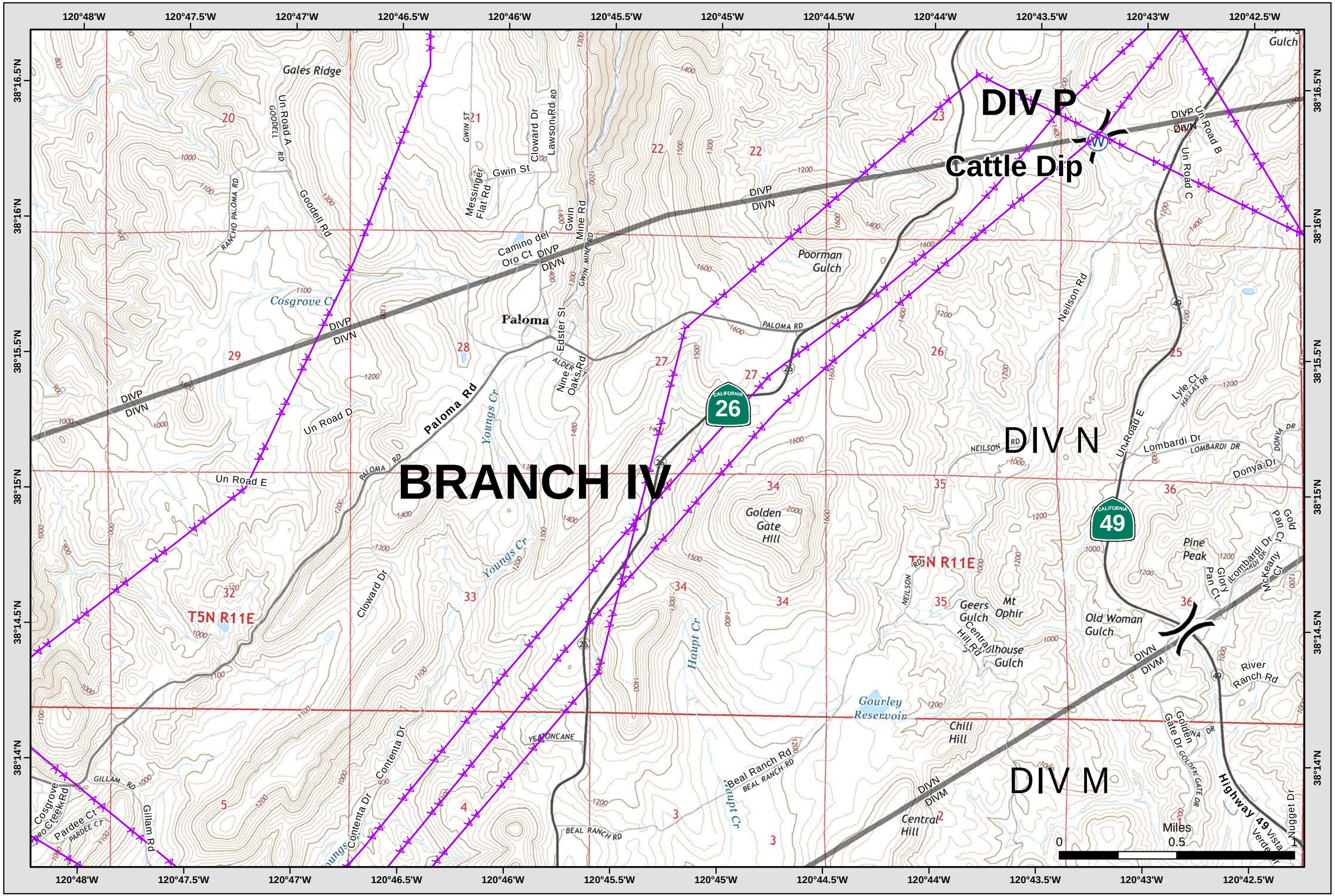


Document Path: X:\2015_incidents\2015_CA_AEU_024918_Butte\projects\IAP_MP54_2015_Butte_11x17_land.mxd 9/16/2015 @ 21:55

NAD83 1:24,000 Sept. 17, 2015 Page 19 of 42

# IAP Map
# Butte Incident
## CA-AEU-024918

See Index Page for Legend

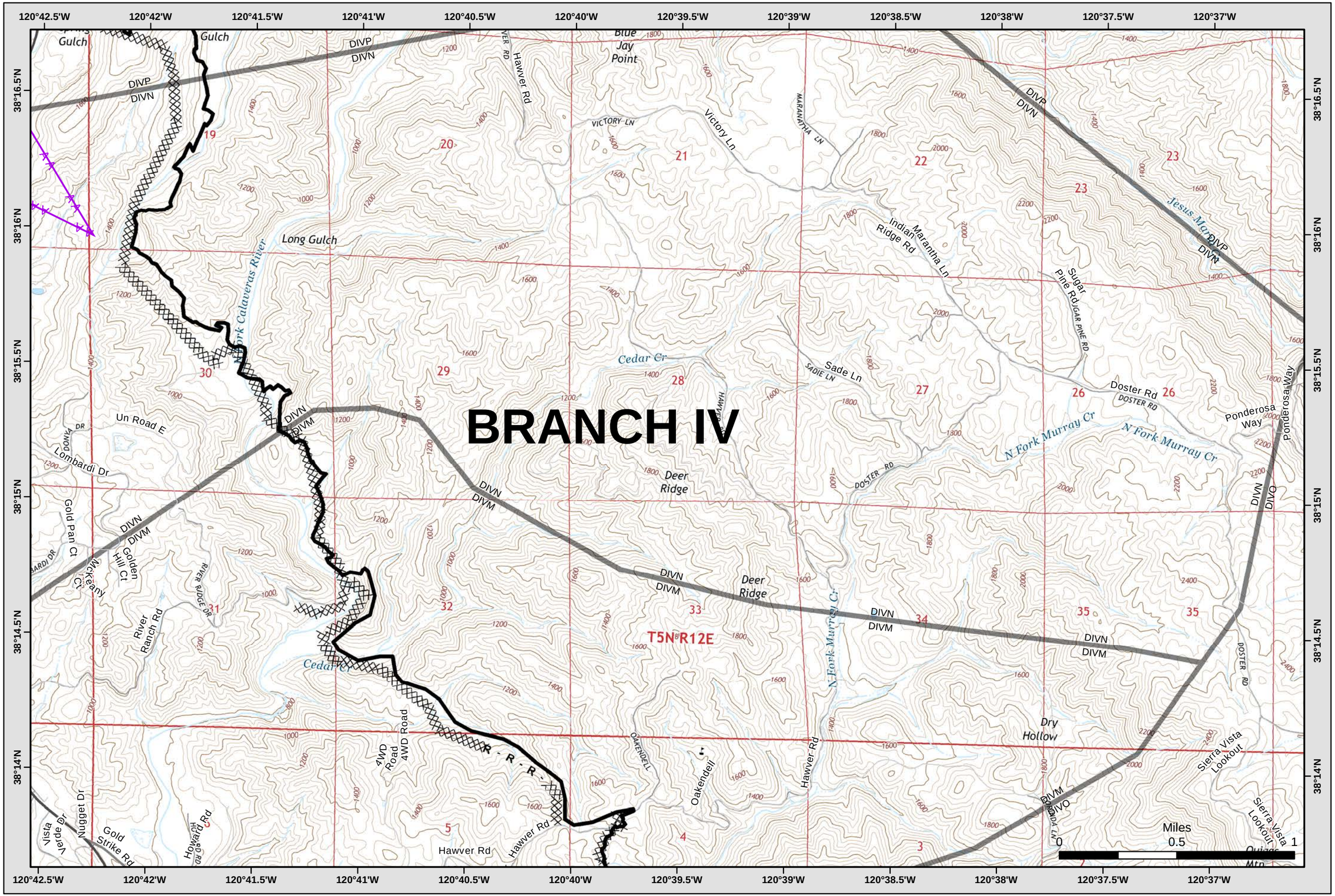


Document Path: X:\2015_incidents\2015_CA_AEU_024918_Butte\projects\IAP_MP54_2015_Butte_11x17_land.mxd 9/16/2015 @ 21:55

NAD83 1:24,000 Sept. 17, 2015 Page 20 of 42

See Index Page for Legend

# IAP Map
## Butte Incident
CA-AEU-024918

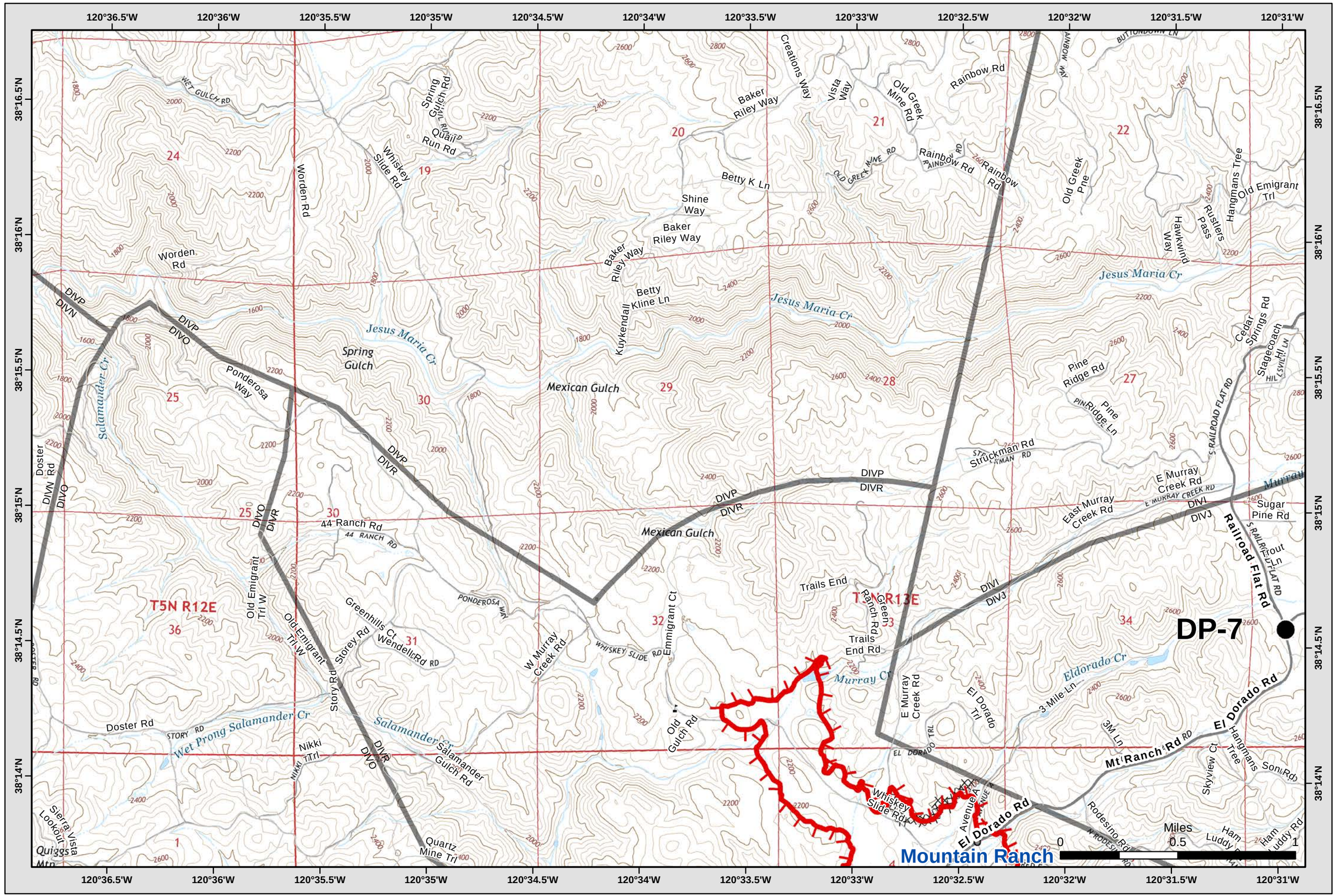

See Index Page for Legend

# IAP Map
# Butte Incident
## CA-AEU-024918

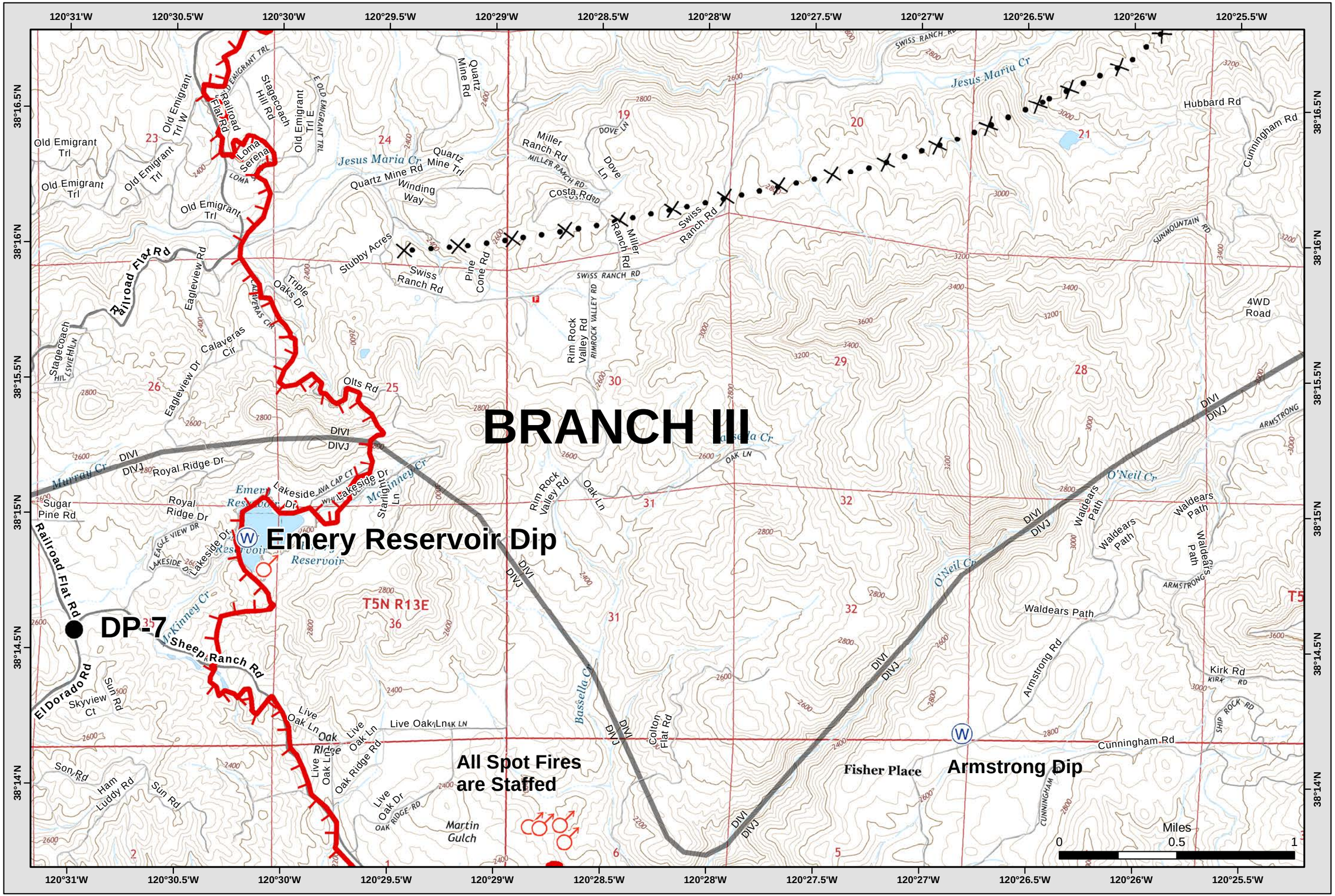


Document Path: X:\2015_incidents\2015_CA_AEU_024918_Butte\projects\IAP_MP54_2015_Butte_11x17_land.mxd 9/16/2015 @ 21:55

NAD83 1:24,000 Sept. 17, 2015 Page 22 of 42

See Index Page for Legend

# IAP Map
# Butte Incident
## CA-AEU-024918

# IAP Map
# Butte Incident
## CA-AEU-024918

See Index Page for Legend

# BRANCH IV



NAD83 1:24,000 **Sept. 17, 2015** **Page 24 of 42**

Document Path: X:\2015_incidents\2015_CA_AEU_024918_Butte\projects\IAP_MP54_2015_Butte_11x17_land.mxd 9/16/2015 @ 21:55

See Index Page for Legend

# IAP Map
## Butte Incident
## CA-AEU-024918

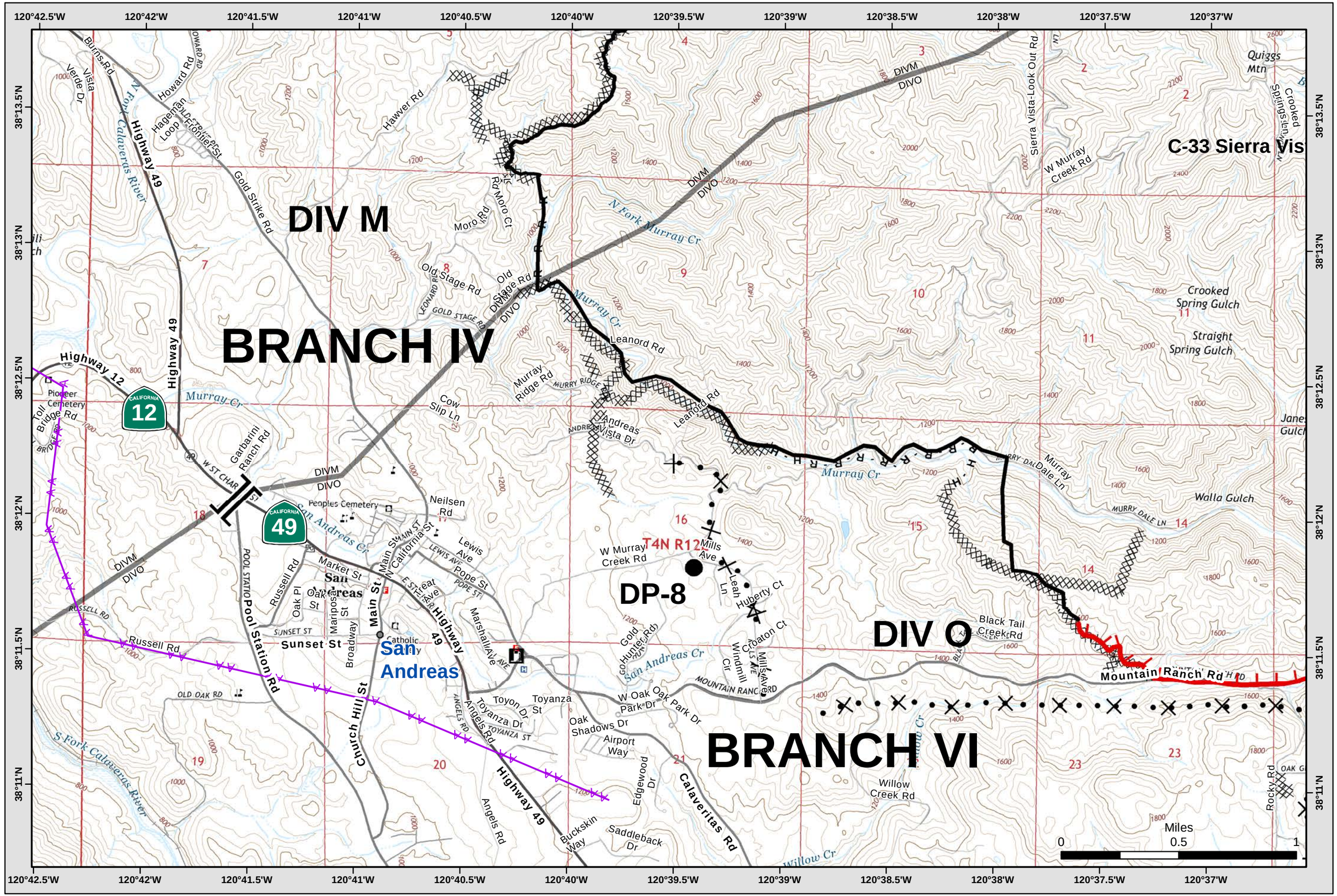

# IAP Map
# Butte Incident
## CA-AEU-024918

See Index Page for Legend

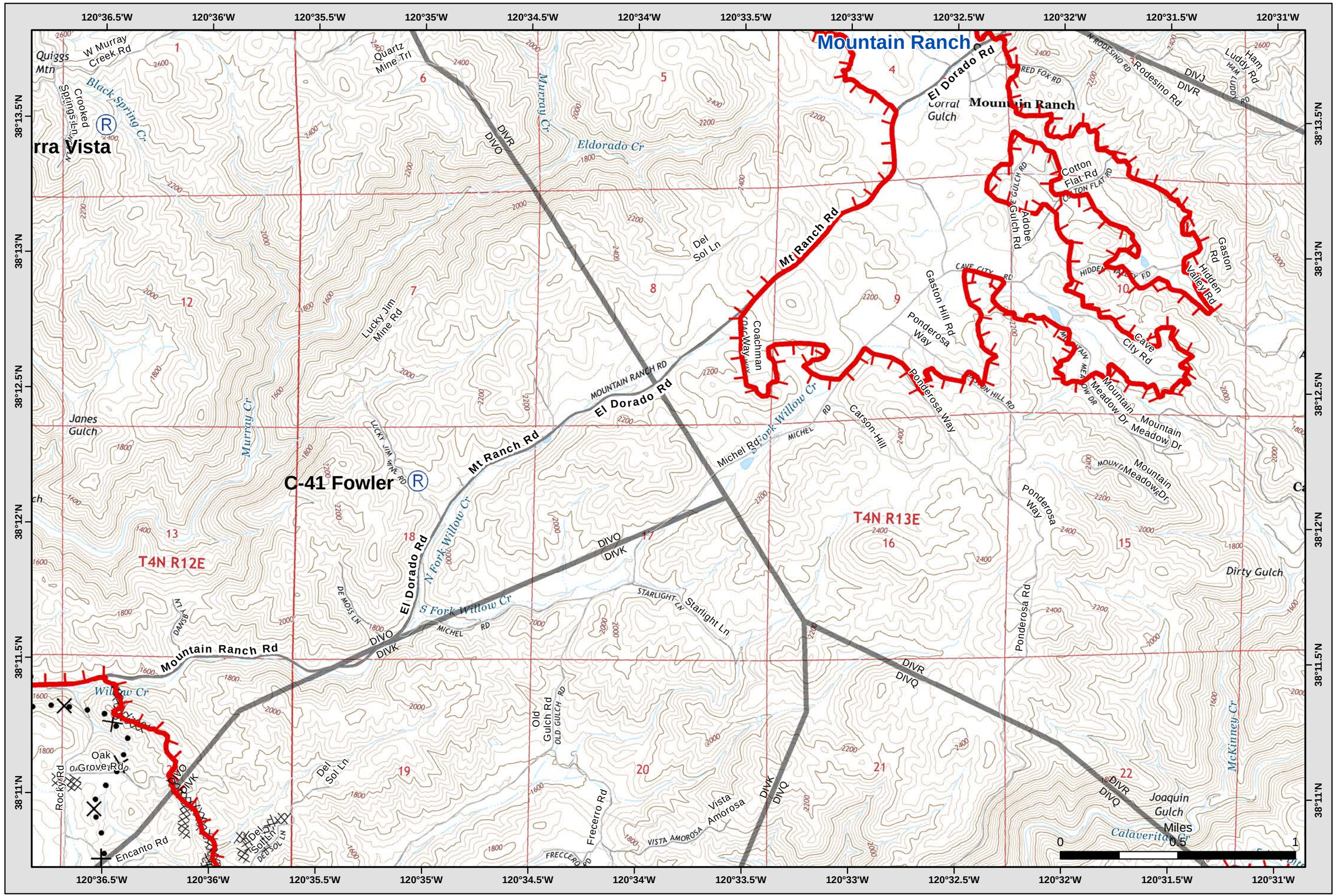

See Index Page for Legend

# IAP Map
## Butte Incident
## CA-AEU-024918

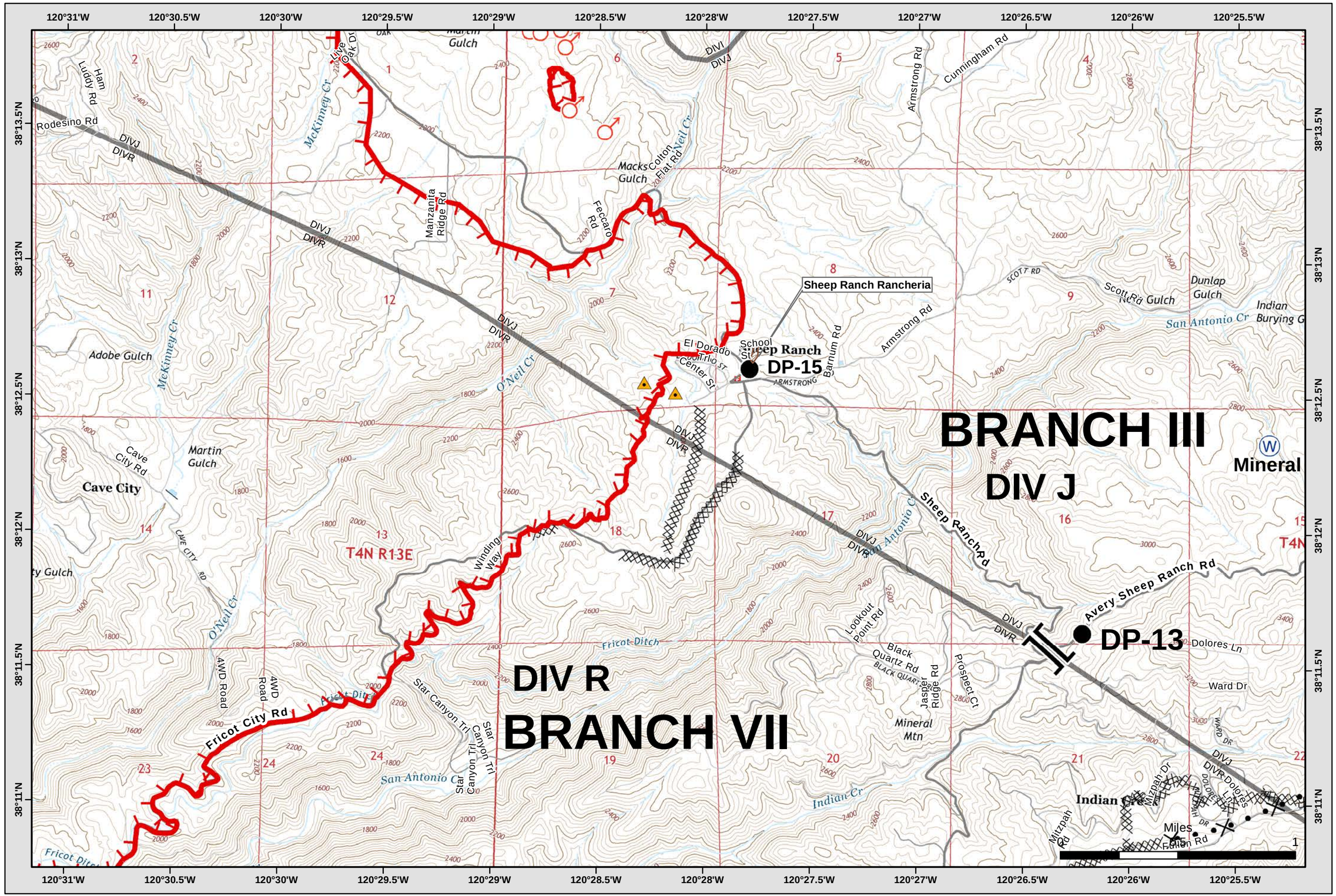


Document Path: X:\2015_incidents\2015_CA_AEU_024918_Butte\projects\IAP_MP54_2015_Butte_11x17_land.mxd 9/16/2015 @ 21:55

NAD83 1:24,000 **Sept. 17, 2015** **Page 27 of 42**

# IAP Map
# Butte Incident
## CA-AEU-024918

See Index Page for Legend

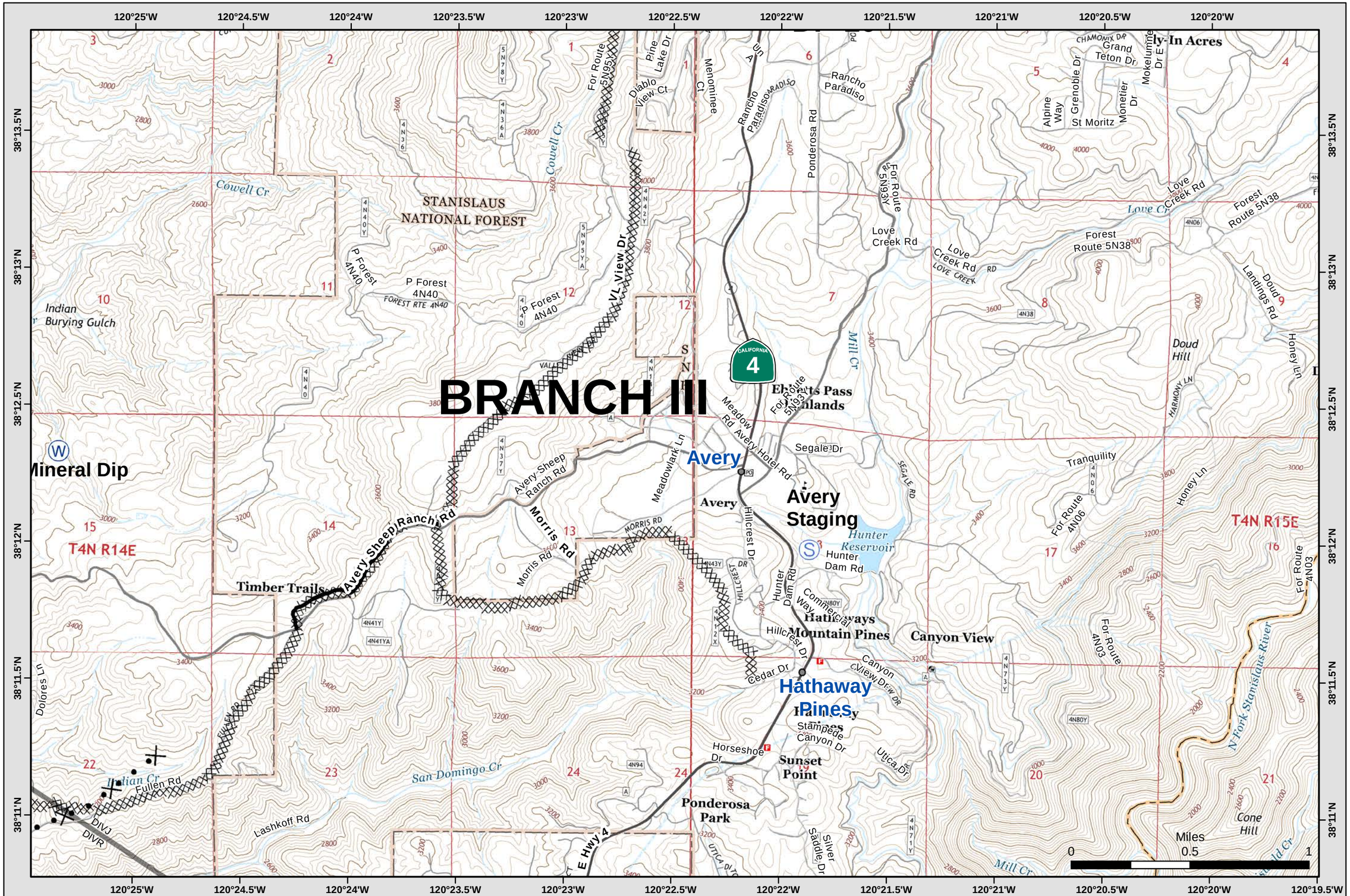


Document Path: X:\2015_incidents\2015_CA_AEU_024918_Butte\projects\IAP_MP54_2015_Butte_11x17_land.mxd 9/16/2015 @ 21:55

NAD83 1:24,000 Sept. 17, 2015 Page 28 of 42

# IAP Map
# Butte Incident
## CA-AEU-024918

See Index Page for Legend

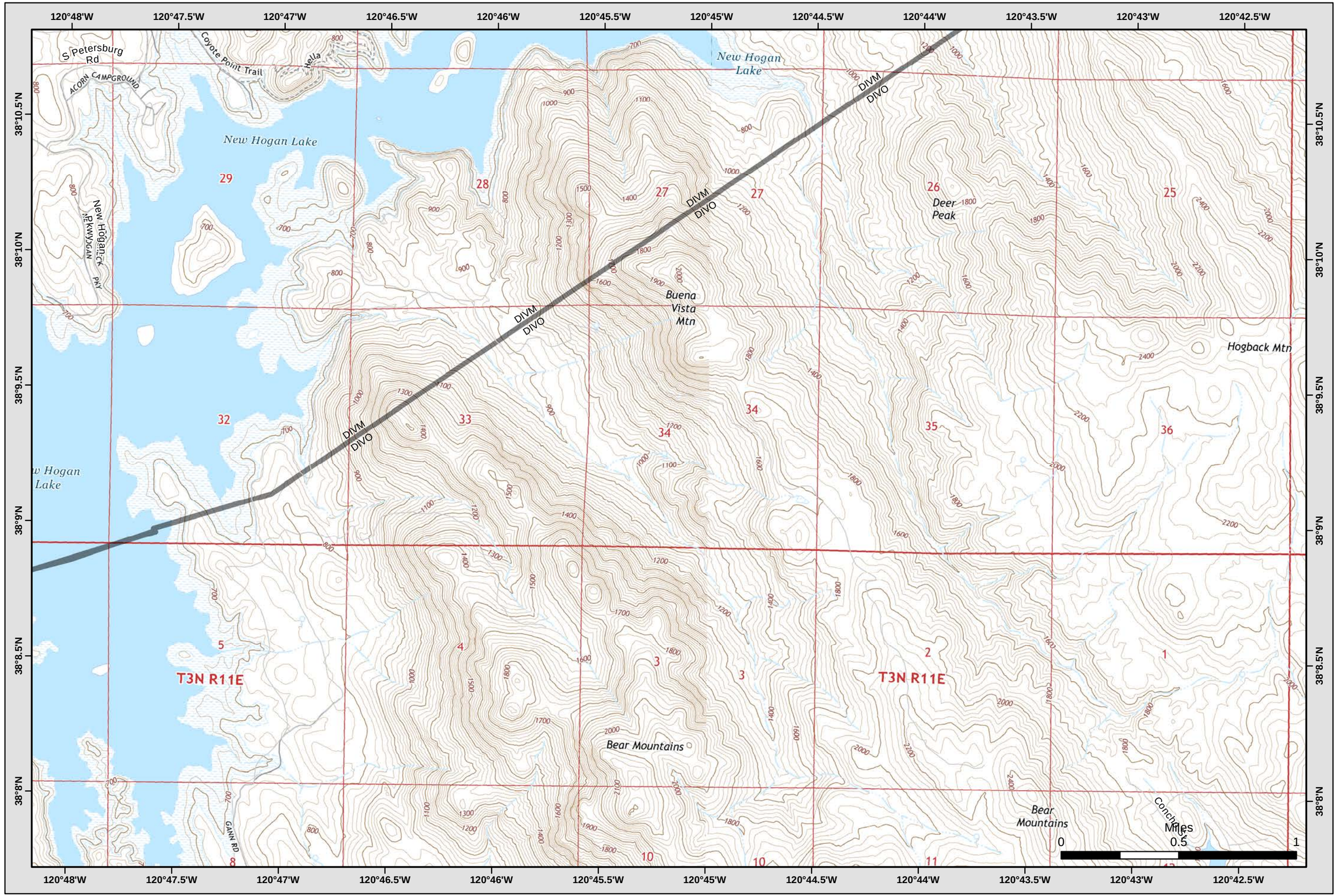

See Index Page for Legend

# IAP Map
# Butte Incident
## CA-AEU-024918

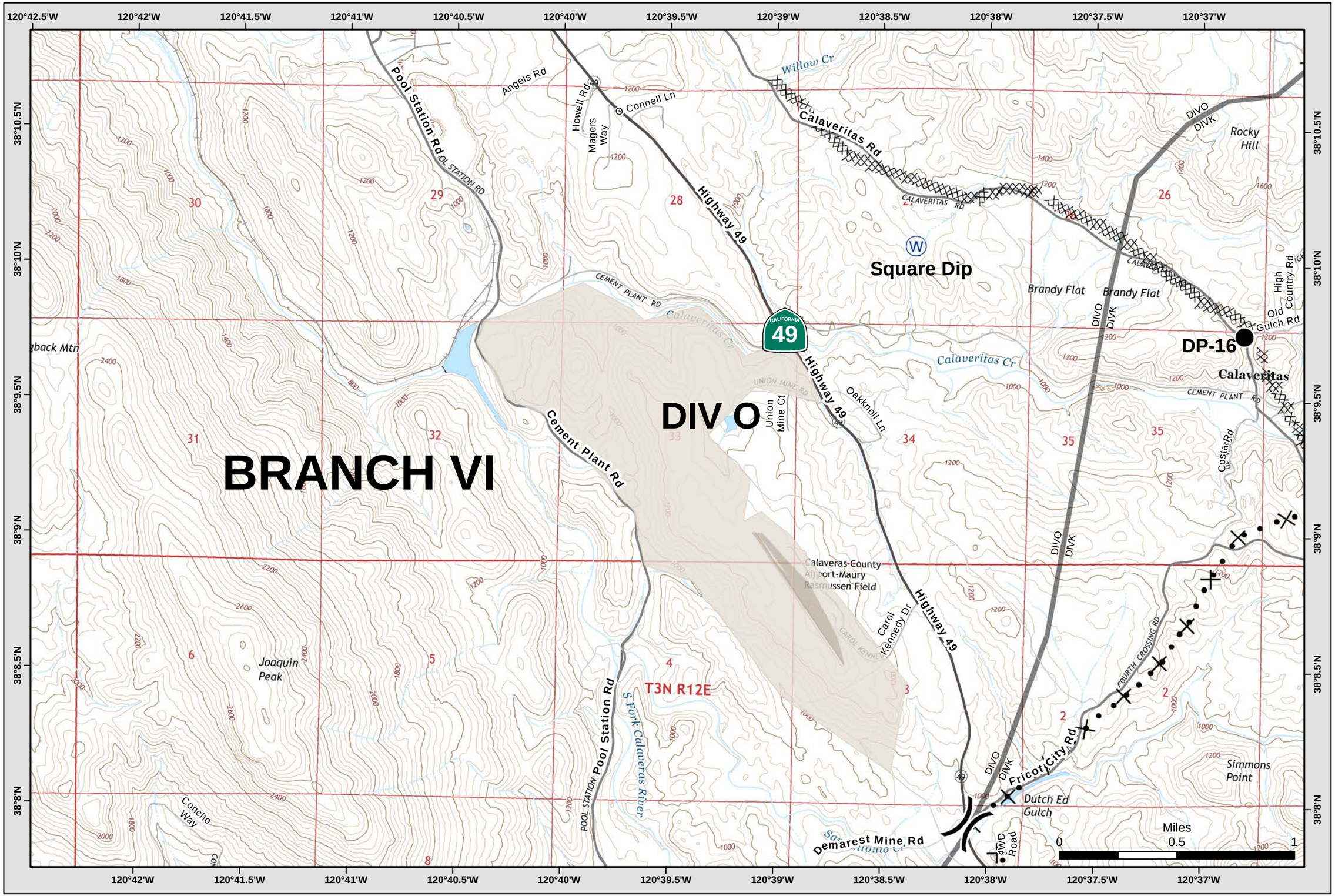


Document Path: X:\2015_incidents\2015_CA_AEU_024918_Butte\projects\IAP_MP54_2015_Butte_11x17_land.mxd 9/16/2015 @ 21:55

NAD83 1:24,000 Sept. 17, 2015 Page 30 of 42

# IAP Map
# Butte Incident
## CA-AEU-024918

See Index Page for Legend

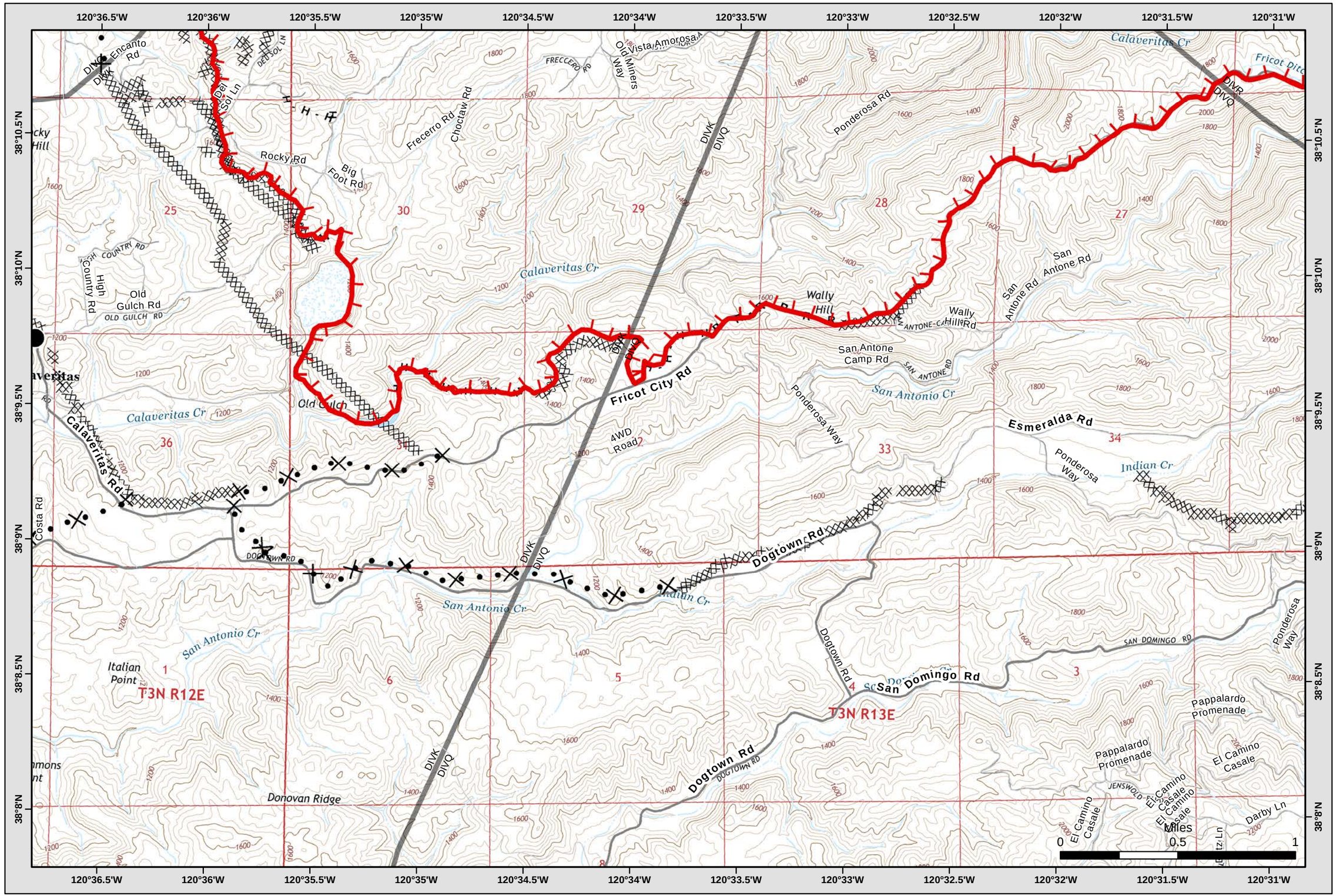

# IAP Map
## Butte Incident
## CA-AEU-024918

See Index Page for Legend

# IAP Map
# Butte Incident
## CA-AEU-024918

See Index Page for Legend

# IAP Map
# Butte Incident
## CA-AEU-024918

See Index Page for Legend

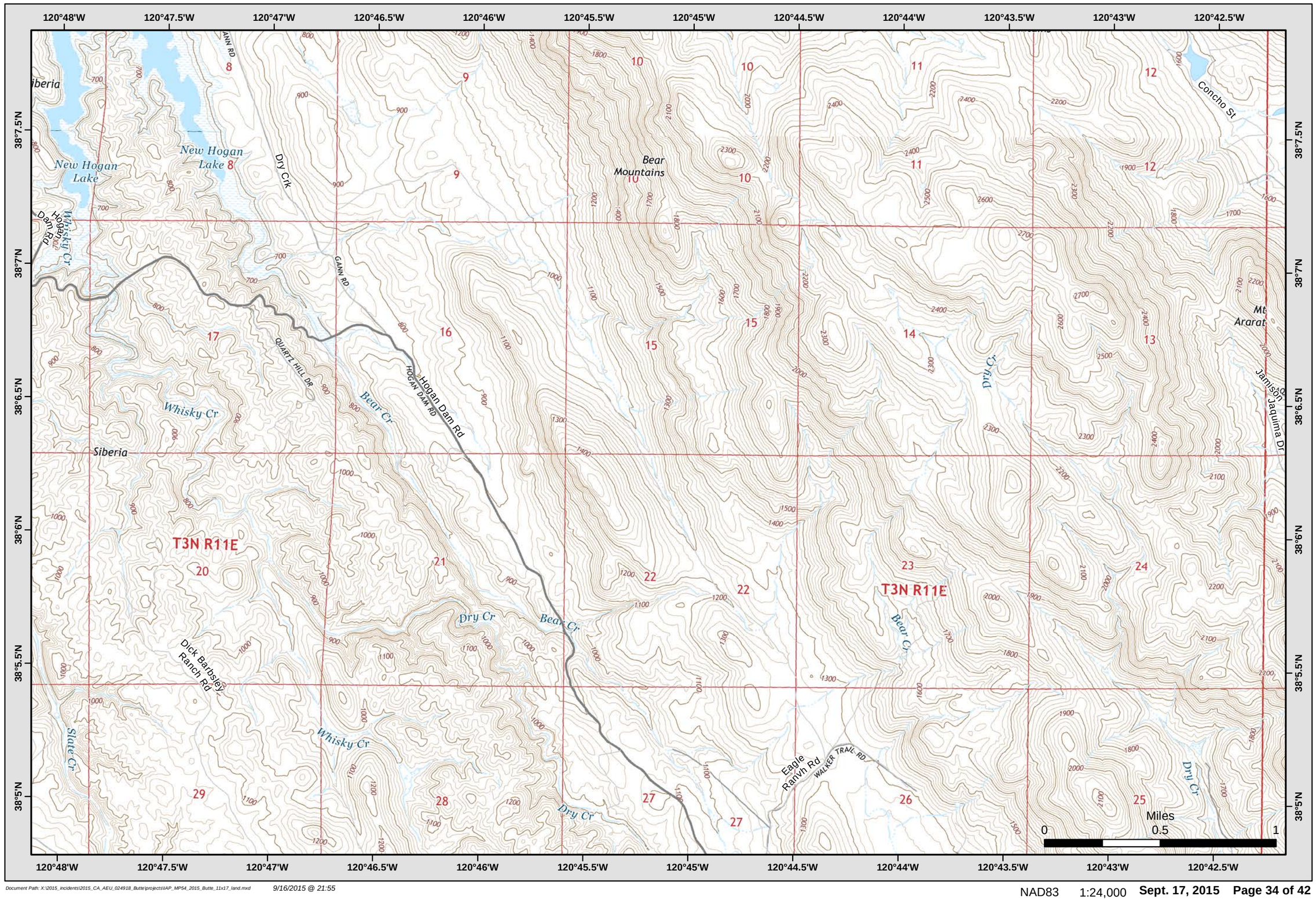

See Index Page for Legend

# IAP Map
# Butte Incident
## CA-AEU-024918

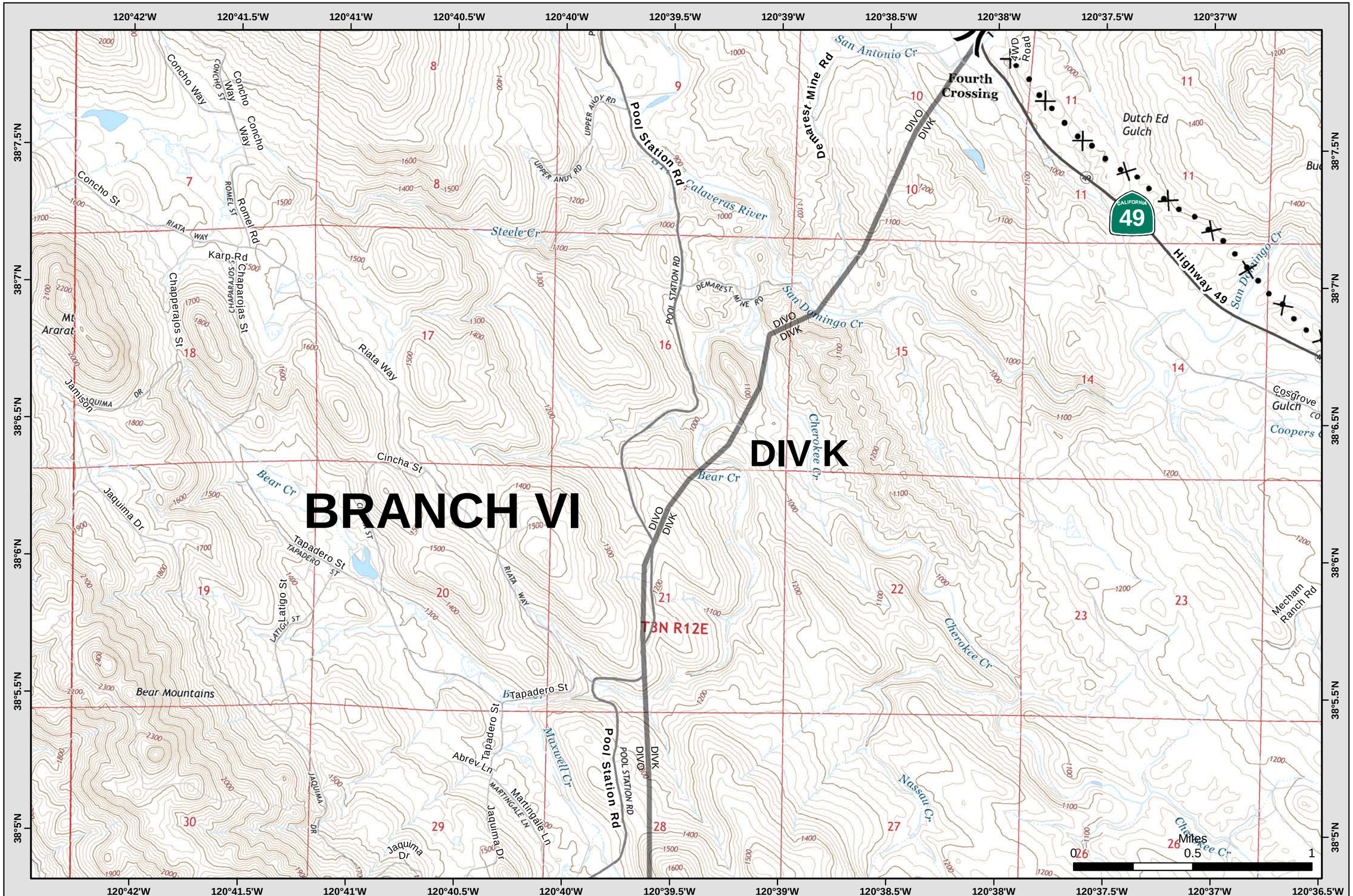


Document Path: X:\2015_incidents\2015_CA_AEU_024918_Butte\projects\IAP_MP54_2015_Butte_11x17_land.mxd 9/16/2015 @ 21:55

NAD83 1:24,000 Sept. 17, 2015 Page 35 of 42

See Index Page for Legend

# IAP Map
## Butte Incident
## CA-AEU-024918

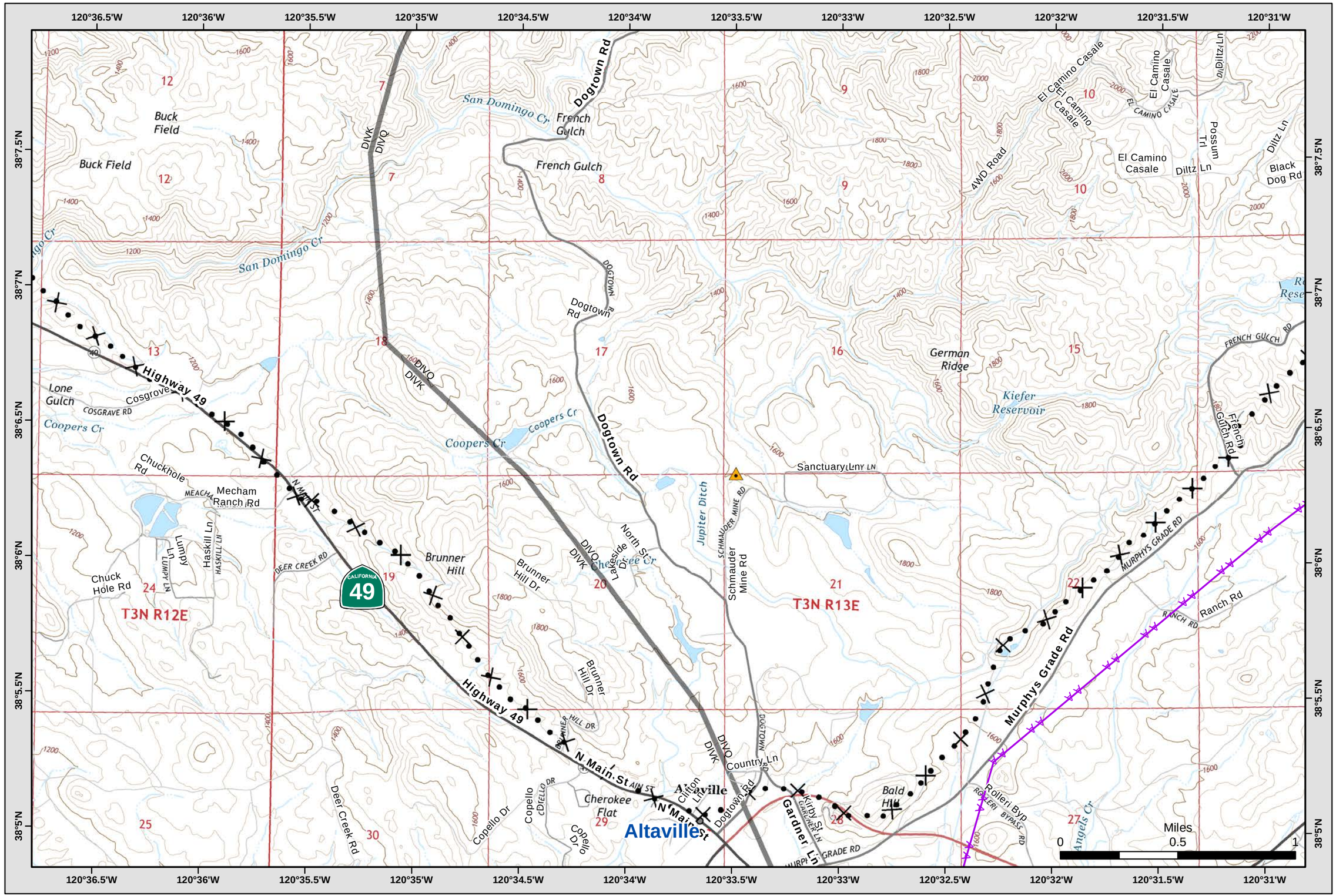

# IAP Map
# Butte Incident
## CA-AEU-024918

See Index Page for Legend

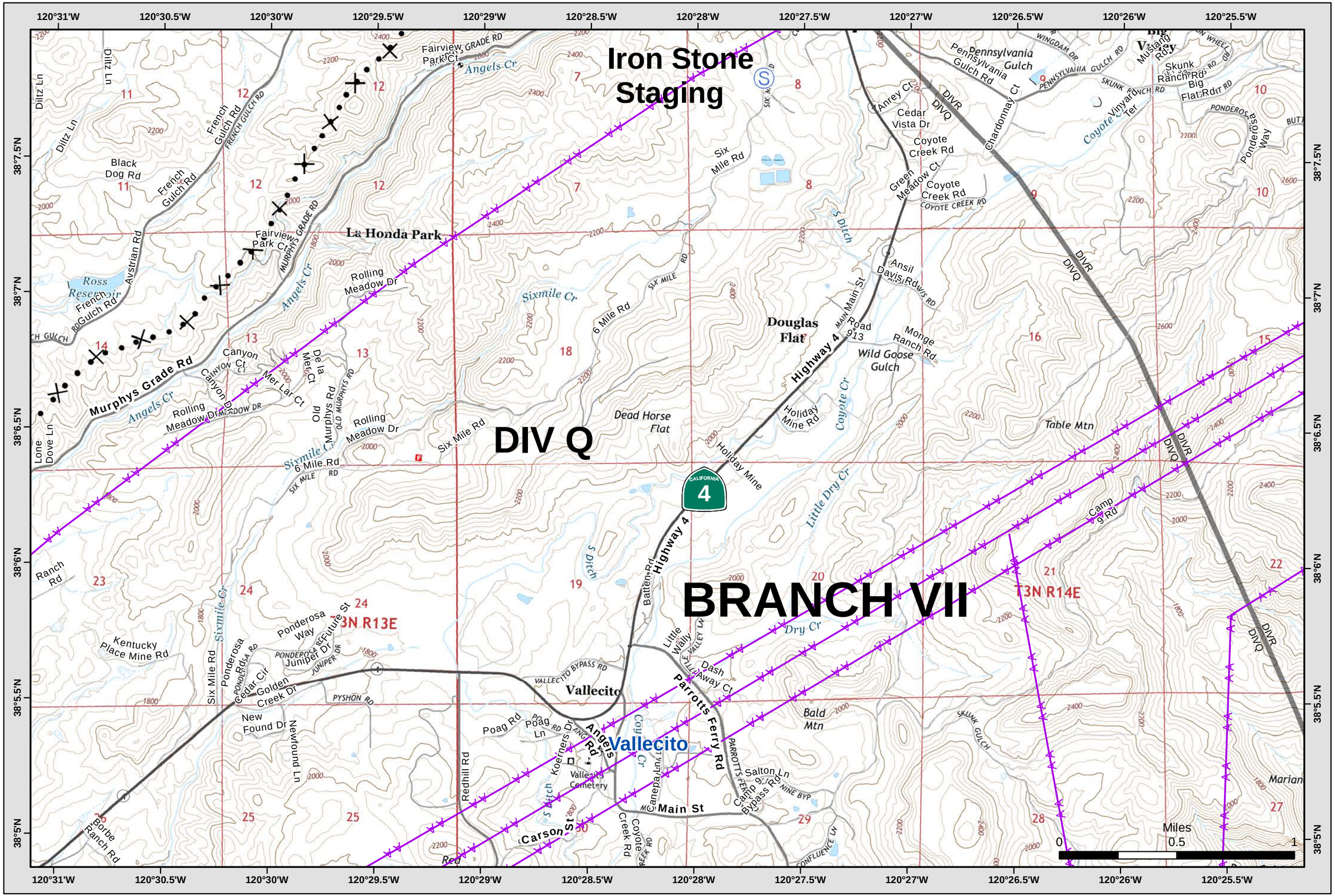


Document Path: X:\2015_incidents\2015_CA_AEU_024918_Butte\projects\IAP_MP54_2015_Butte_11x17_land.mxd 9/16/2015 @ 21:55

NAD83 1:24,000 Sept. 17, 2015 Page 37 of 42

# IAP Map
# Butte Incident
## CA-AEU-024918

See Index Page for Legend

# BRANCH VII

120°25'W 120°24.5'W 120°24'W 120°23.5'W 120°23'W 120°22.5'W 120°22'W 120°21.5'W 120°21'W 120°20.5'W 120°20'W 120°19.5'W

38°7.5'N 38°7'N 38°6.5'N 38°6'N 38°5.5'N 38°5'N

Big Flat Rd
Butte Mountain Rd
Table Mtn
Yea Hoo Gulch
Ponderosa Way
PONDEROSA WAY
CALAVERAS CO
TUOLUMNE CO
Camp 9 Rd
For Route 3N03
For Route 4N04
For Route 3N53Y
FOREST RTE 3N03
Knight Cr
Contention Ridge
For Route 3N04
Stony Gulch
Stony Gulch
Knight Cr
Cataract Gulch
Otter Bar
Rose Cr
Willow Gulch
Wool Hollow
Rose Cr
T3N
R15E
Ponderosa Way
Grapevine Gulch
DIVR
DIVQ
STANISLAUS NATIONAL FOREST
Ponderosa Way
Ponderosa Way
FOREST RTE 3N15
For Route 3N15
Forest Route 3N47
Forest Route 4N26
For Route 3N11
Mariane Gulch
Duck Bar

Miles
0 0.5 1

Document Path: X:\2015_incidents\2015_CA_AEU_024918_Butte\projects\IAP_MP54_2015_Butte_11x17_land.mxd 9/16/2015 @ 21:55

See Index Page for Legend

# IAP Map
# Butte Incident
## CA-AEU-024918

# BRANCH VI

# IAP Map
# Butte Incident
## CA-AEU-024918

See Index Page for Legend

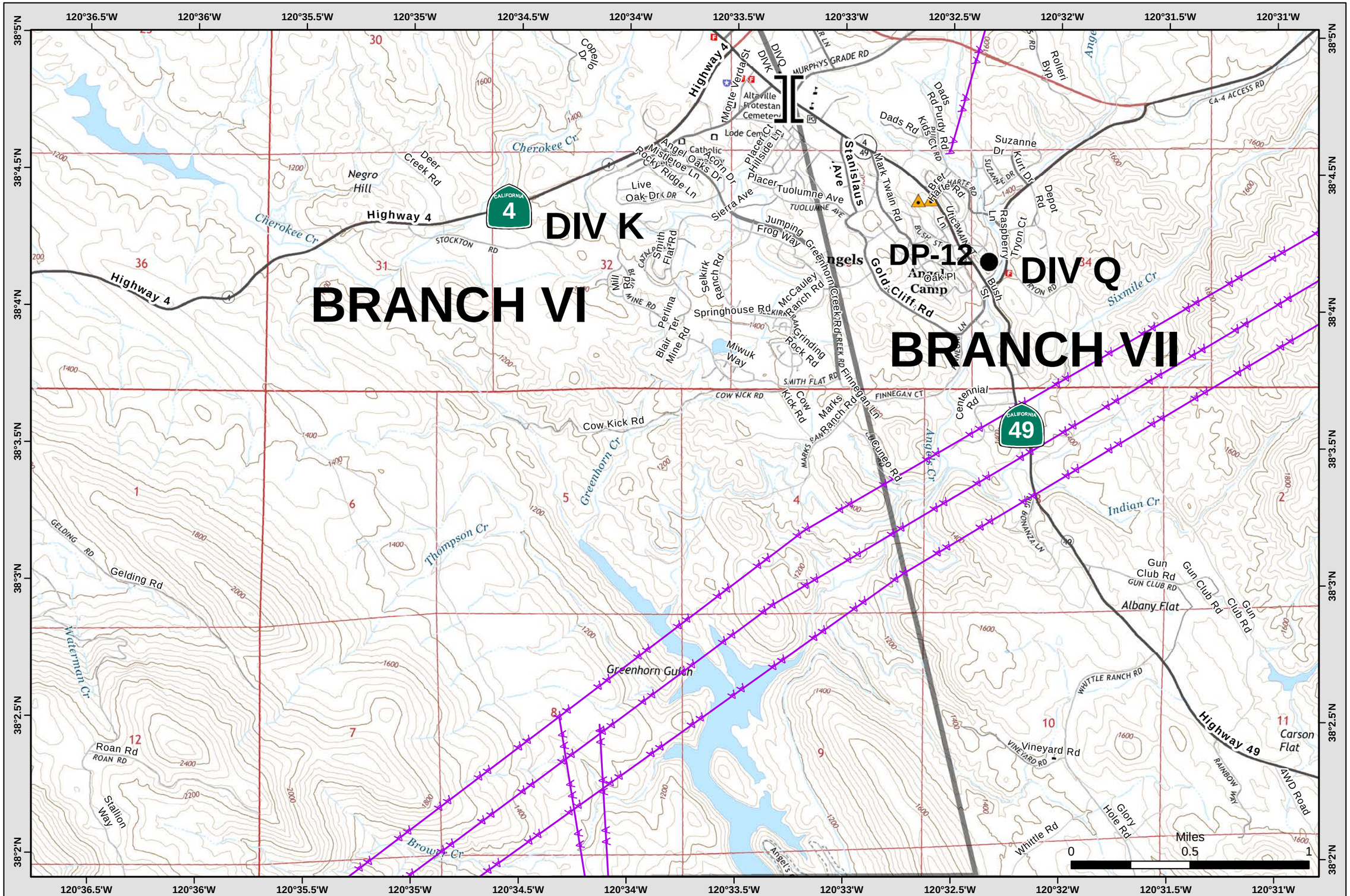


Document Path: X:\2015_incidents\2015_CA_AEU_024918_Butte\projects\IAP_MP54_2015_Butte_11x17_land.mxd 9/16/2015 @ 21:55

NAD83 1:24,000 Sept. 17, 2015 Page 40 of 42

See Index Page for Legend

# IAP Map
## Butte Incident
## CA-AEU-024918

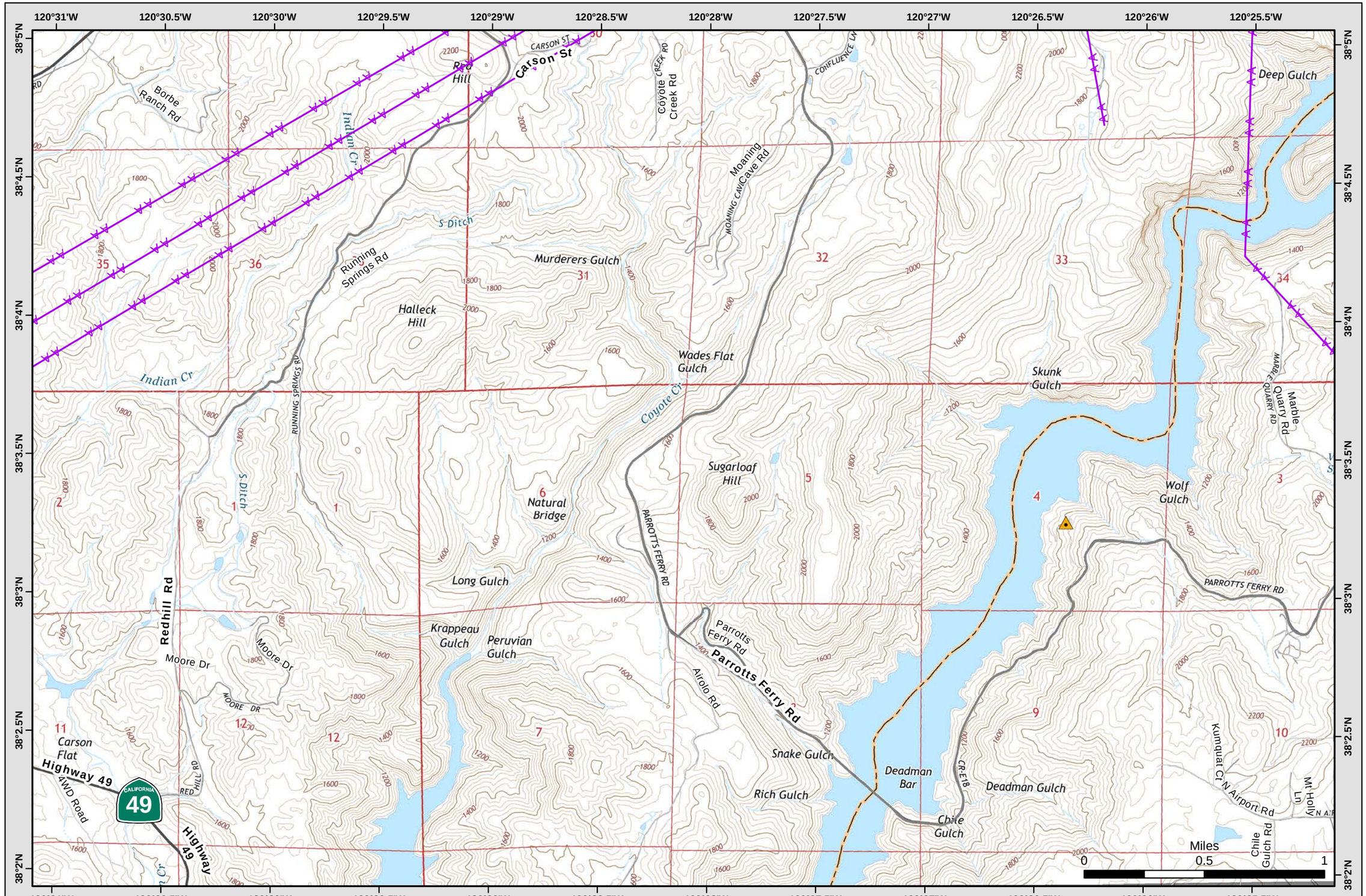

# IAP Map
# Butte Incident
## CA-AEU-024918

See Index Page for Legend

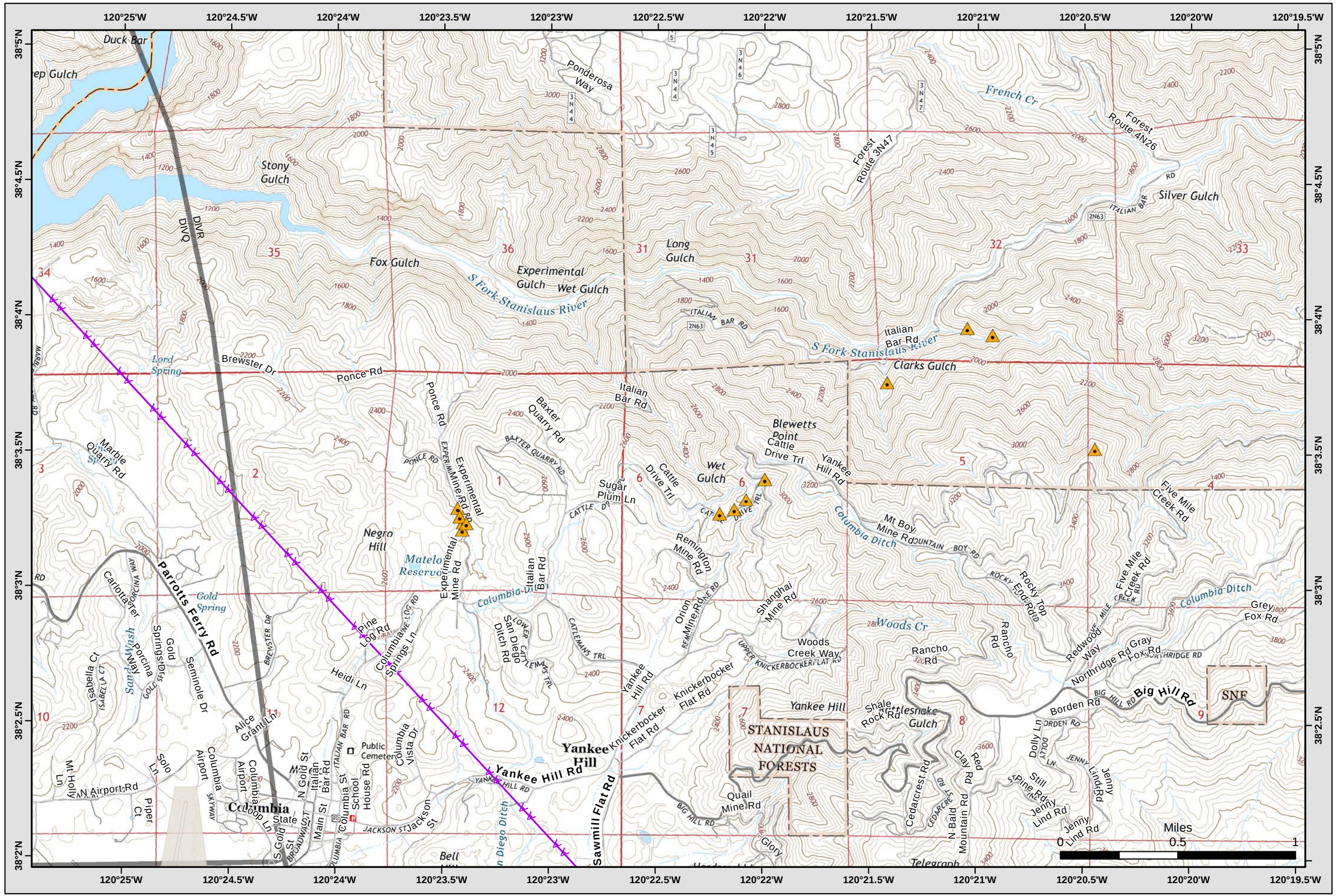


Document Path: X:\2015_incidents\2015_CA_AEU_024918_Butte\projects\IAP_MP54_2015_Butte_11x17_land.mxd

9/16/2015 @ 21:55

NAD83 1:24,000 **Sept. 17, 2015** **Page 42 of 42**