# IAP Map
# Butte Incident
## CA-AEU-024918

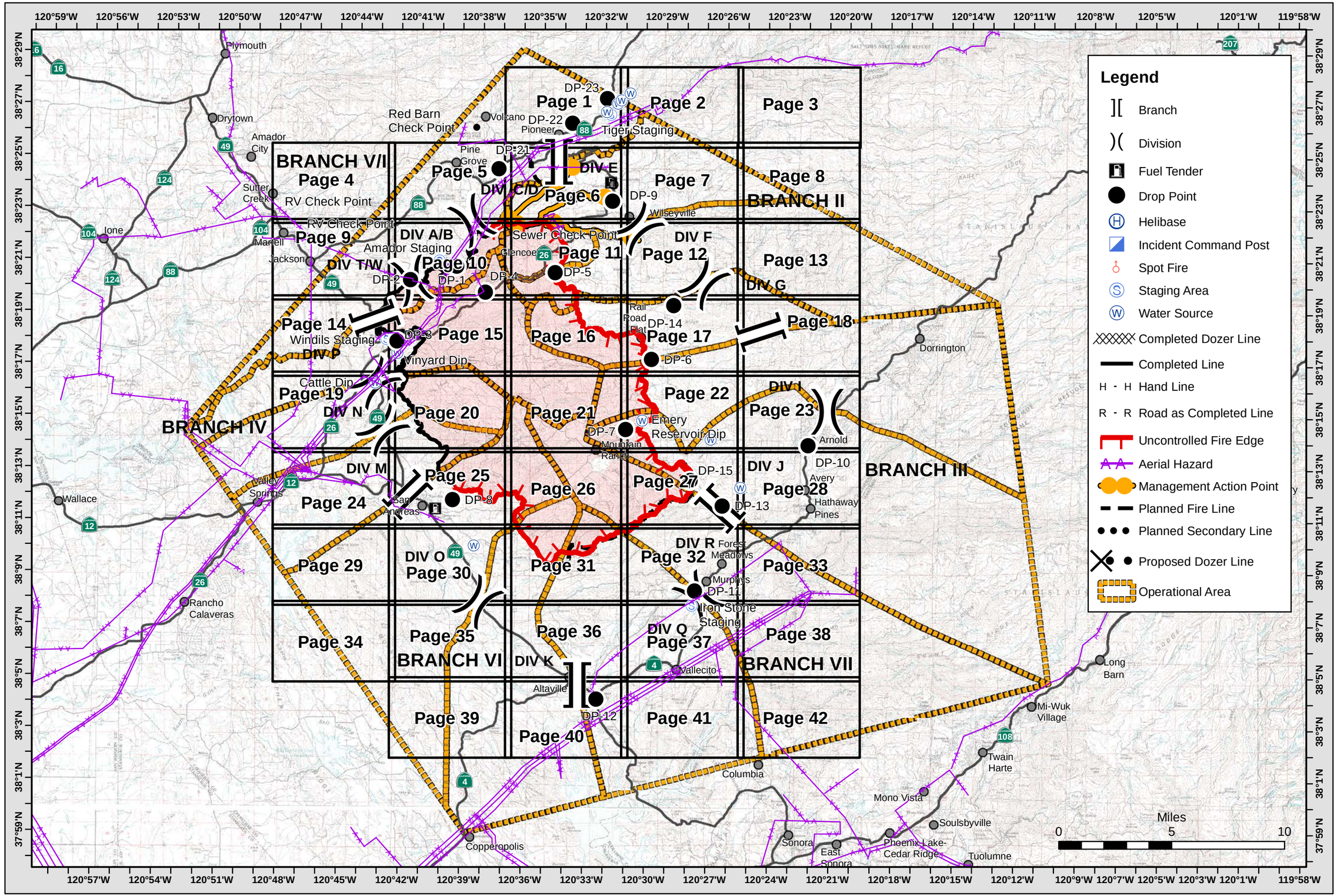

# IAP Map
# Butte Incident
## CA-AEU-024918

See Index Page for Legend

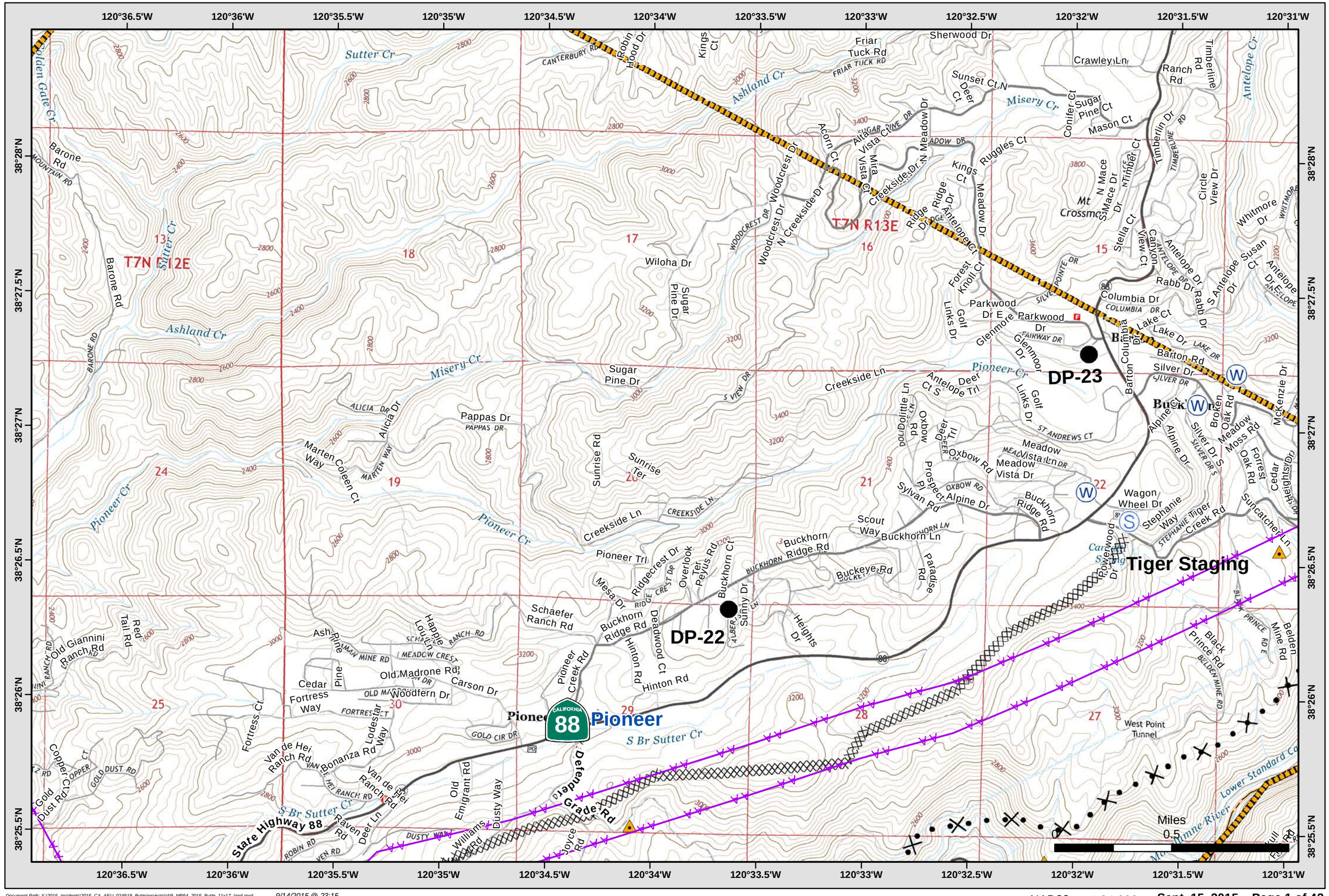

# IAP Map
# Butte Incident
## CA-AEU-024918

See Index Page for Legend

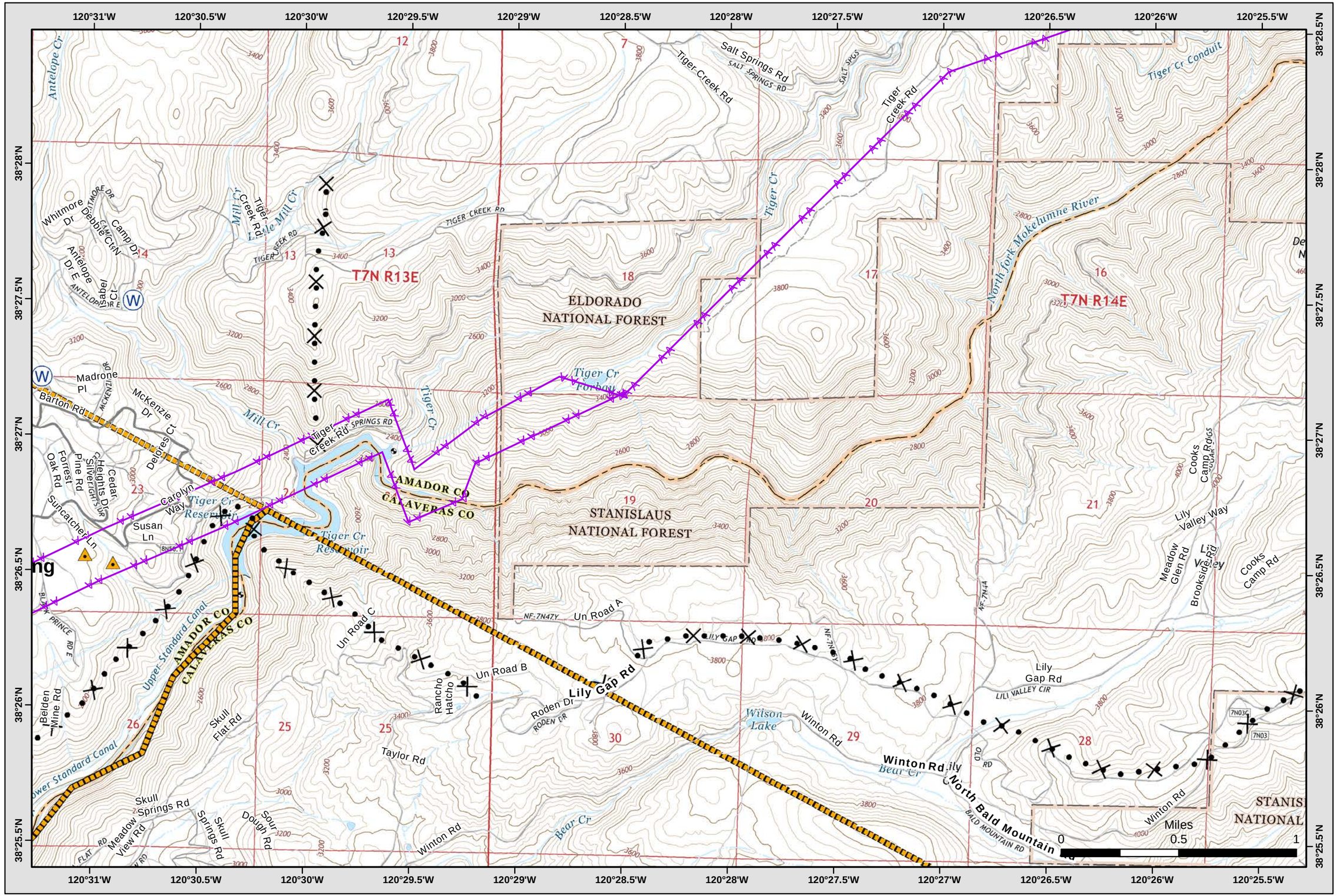

See Index Page for Legend

# IAP Map
# Butte Incident
## CA-AEU-024918

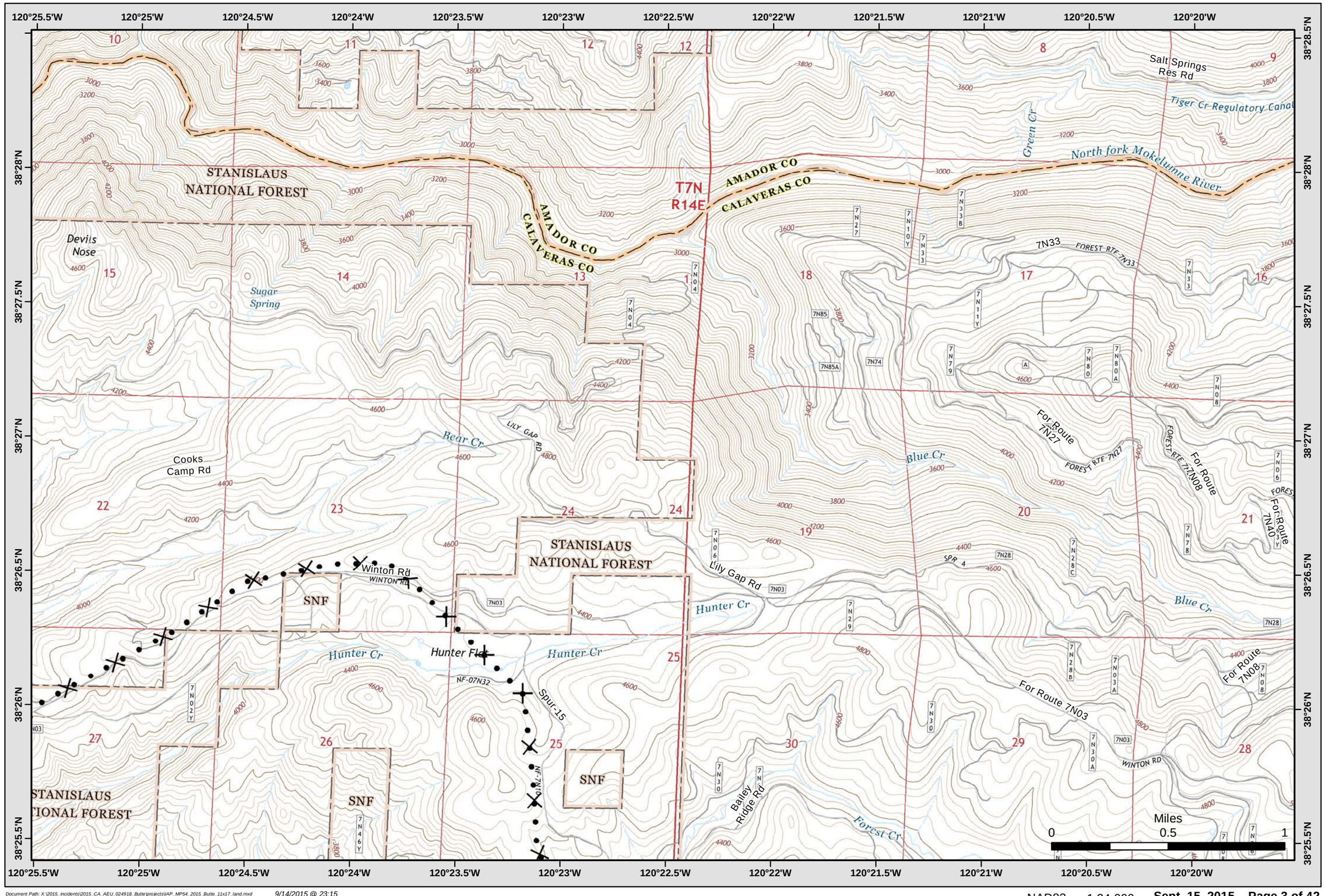

# IAP Map
# Butte Incident
## CA-AEU-024918

See Index Page for Legend

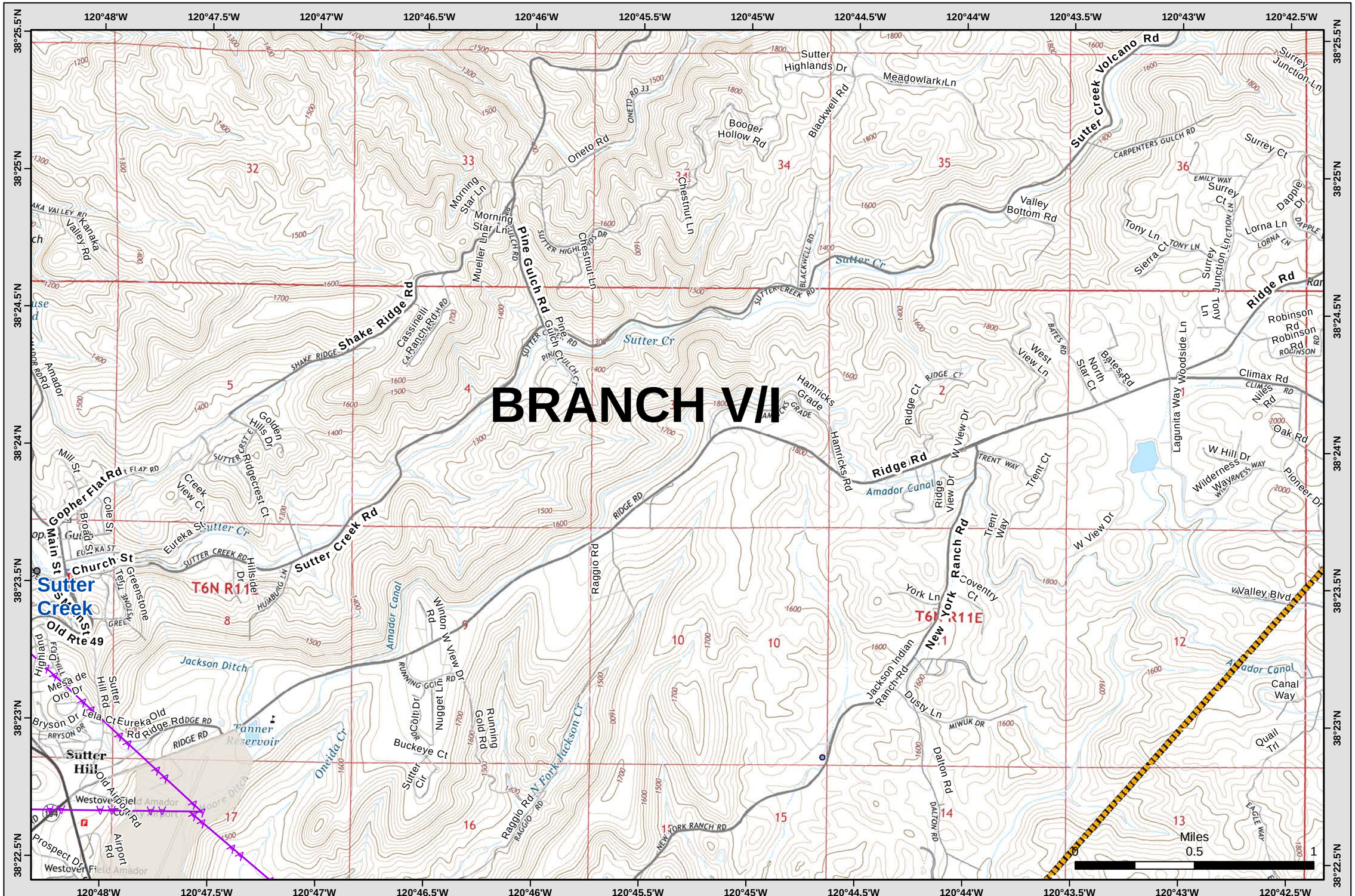


Document Path: X:\2015_incidents\2015_CA_AEU_024918_Butte\projects\IAP_MP54_2015_Butte_11x17_land.mxd 9/14/2015 @ 23:15

NAD83 1:24,000 Sept. 15, 2015 Page 4 of 42

# IAP Map
# Butte Incident
## CA-AEU-024918

See Index Page for Legend

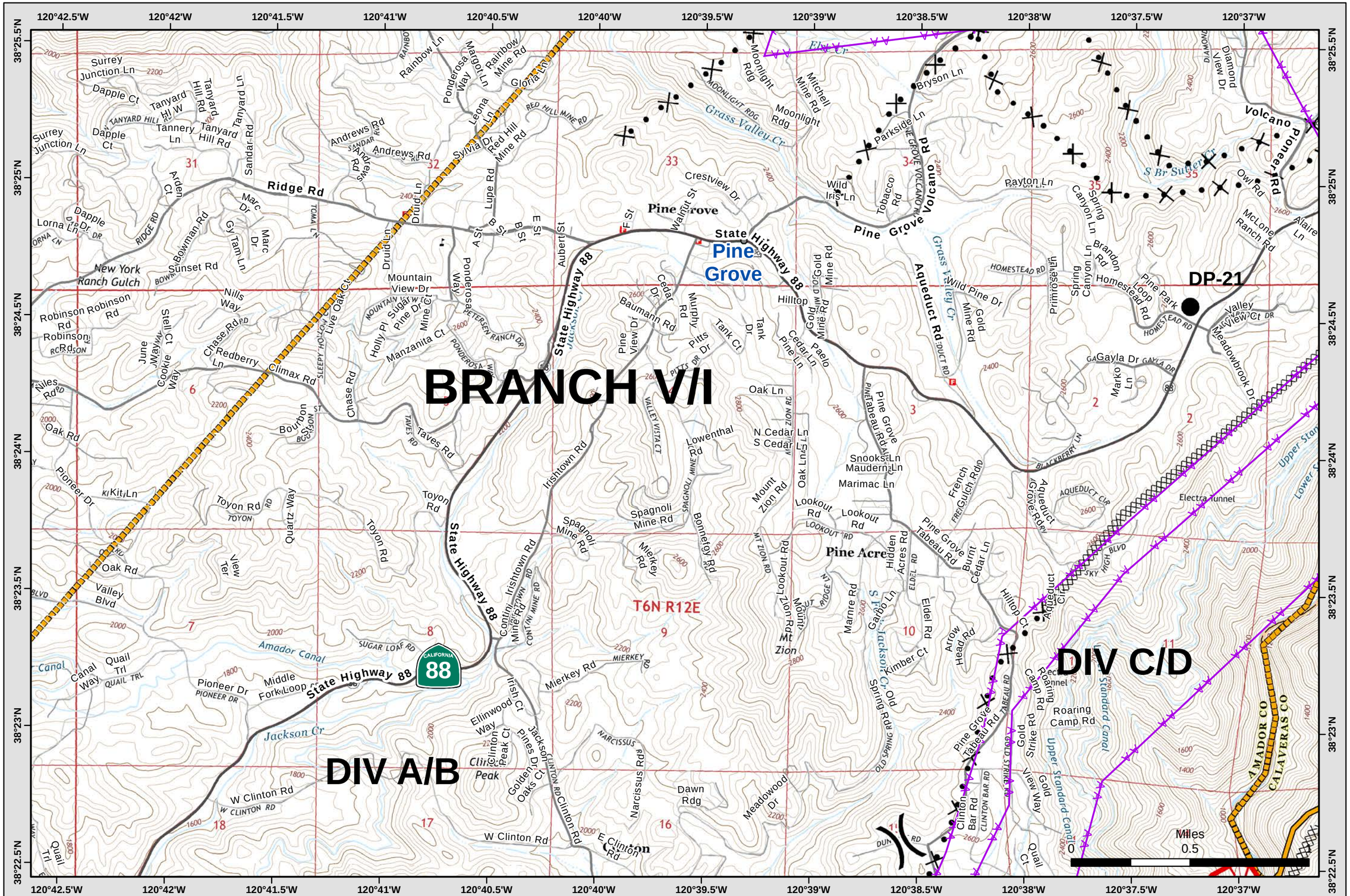


Document Path: X:\2015_incidents\2015_CA_AEU_024918_Butte\projects\IAP_MP54_2015_Butte_11x17_land.mxd 9/14/2015 @ 23:15

NAD83 1:24,000 Sept. 15, 2015 Page 5 of 42

# IAP Map
# Butte Incident
## CA-AEU-024918

See Index Page for Legend

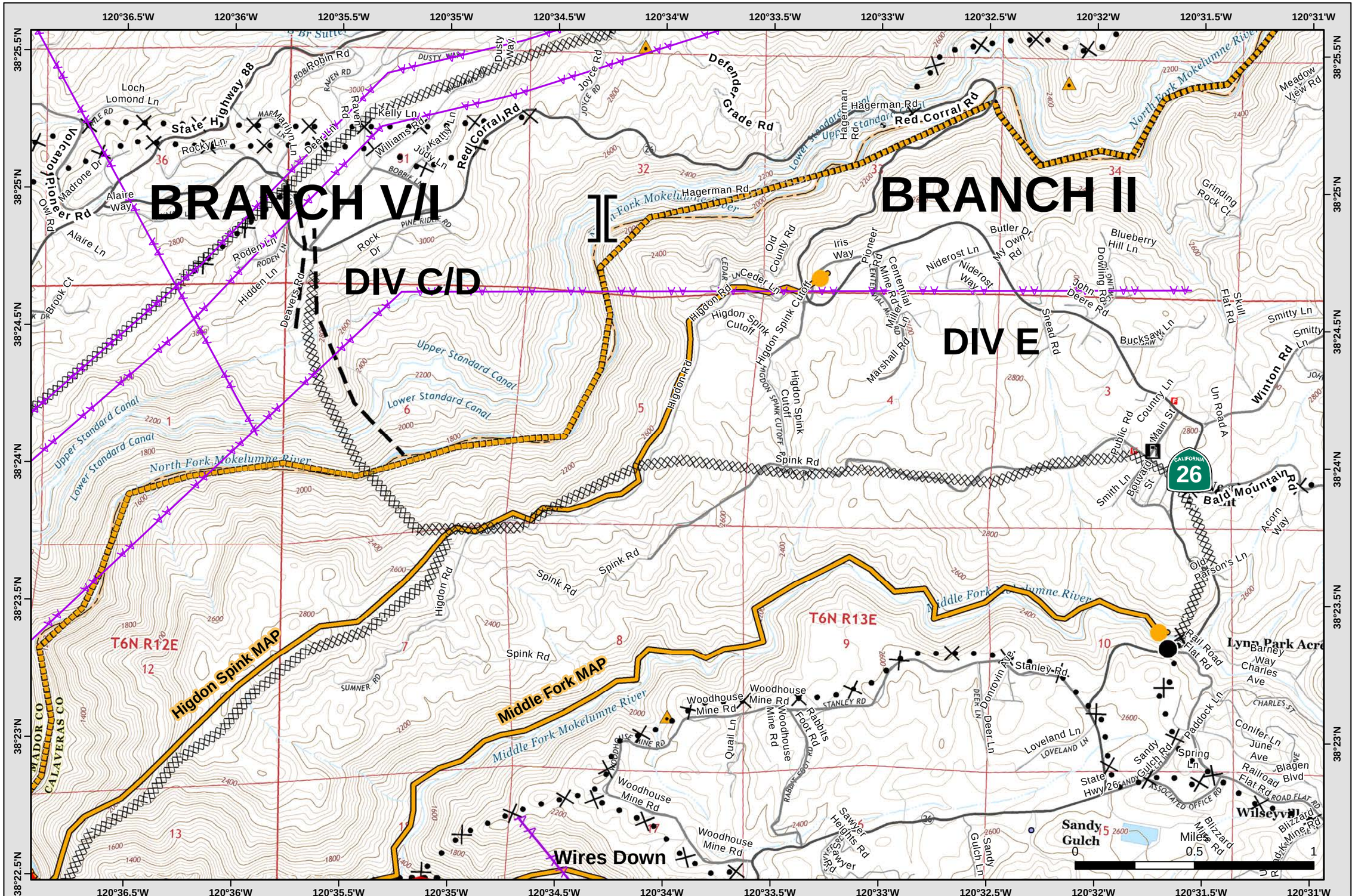


Document Path: X:\2015_incidents\2015_CA_AEU_024918_Butte\projects\IAP_MP54_2015_Butte_11x17_land.mxd 9/14/2015 @ 23:15

NAD83 1:24,000 Sept. 15, 2015 Page 6 of 42

# IAP Map
# Butte Incident
## CA-AEU-024918

See Index Page for Legend

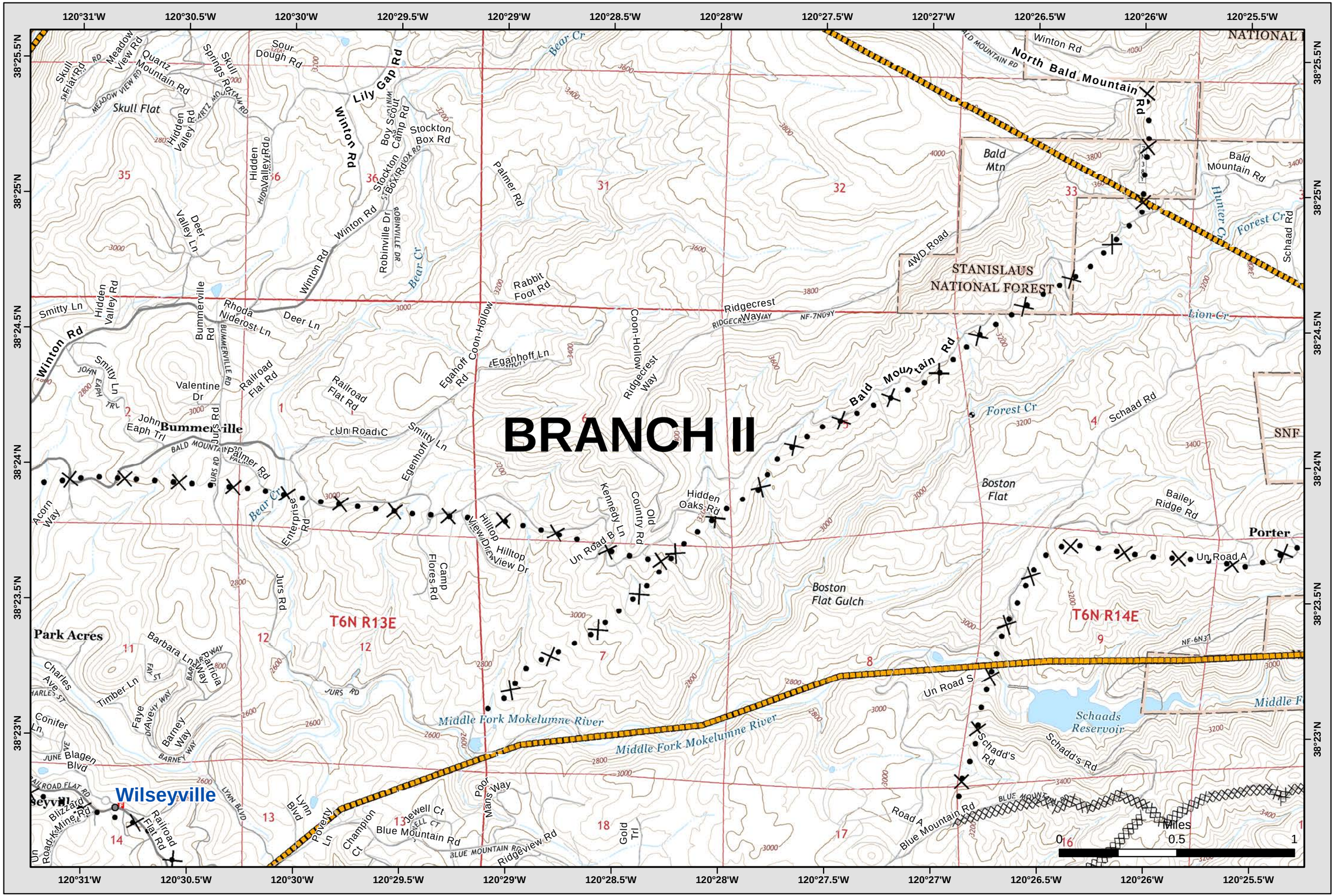


Document Path: X:\2015_incidents\2015_CA_AEU_024918_Butte\projects\IAP_MP54_2015_Butte_11x17_land.mxd 9/14/2015 @ 23:15

NAD83 1:24,000 Sept. 15, 2015 Page 7 of 42

# IAP Map
# Butte Incident
## CA-AEU-024918

See Index Page for Legend

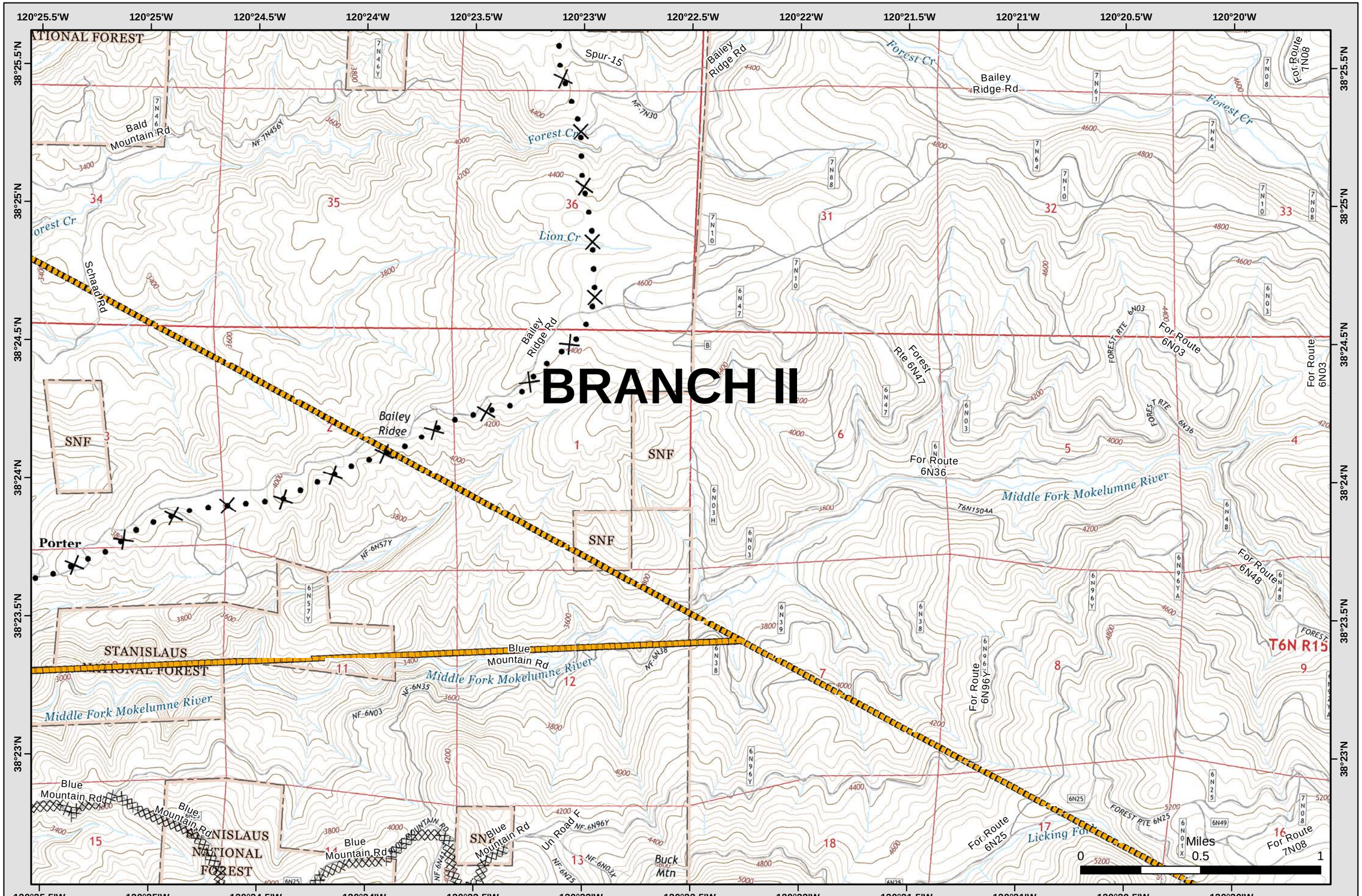


Document Path: X:\2015_incidents\2015_CA_AEU_024918_Butte\projects\IAP_MP54_2015_Butte_11x17_land.mxd 9/14/2015 @ 23:15

NAD83 1:24,000 Sept. 15, 2015 Page 8 of 42

# IAP Map
# Butte Incident
## CA-AEU-024918

See Index Page for Legend

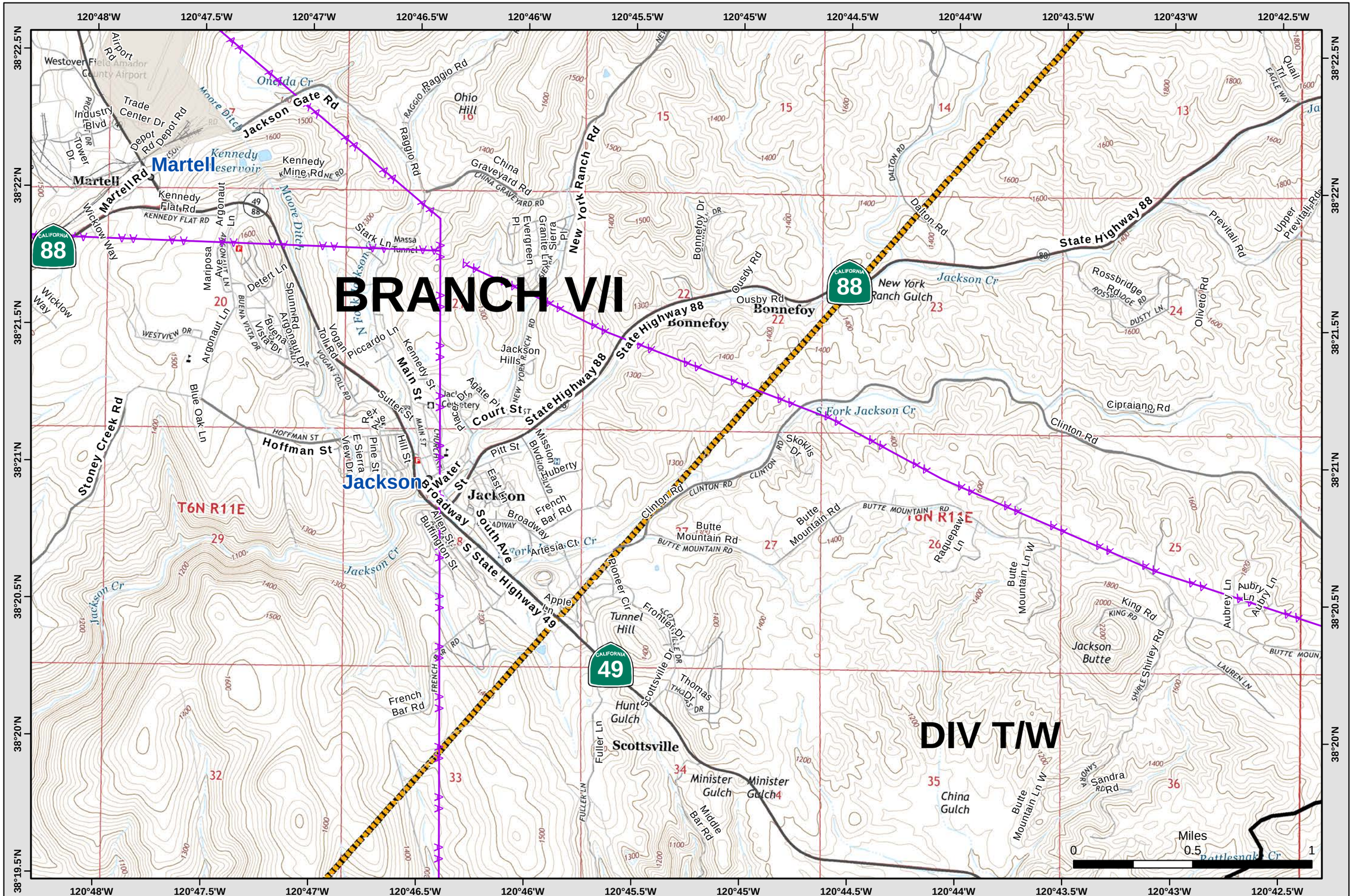


Document Path: X:\2015_incidents\2015_CA_AEU_024918_Butte\projects\IAP_MP54_2015_Butte_11x17_land.mxd 9/14/2015 @ 23:15

NAD83 1:24,000 Sept. 15, 2015 Page 9 of 42

# IAP Map
# Butte Incident
## CA-AEU-024918

See Index Page for Legend

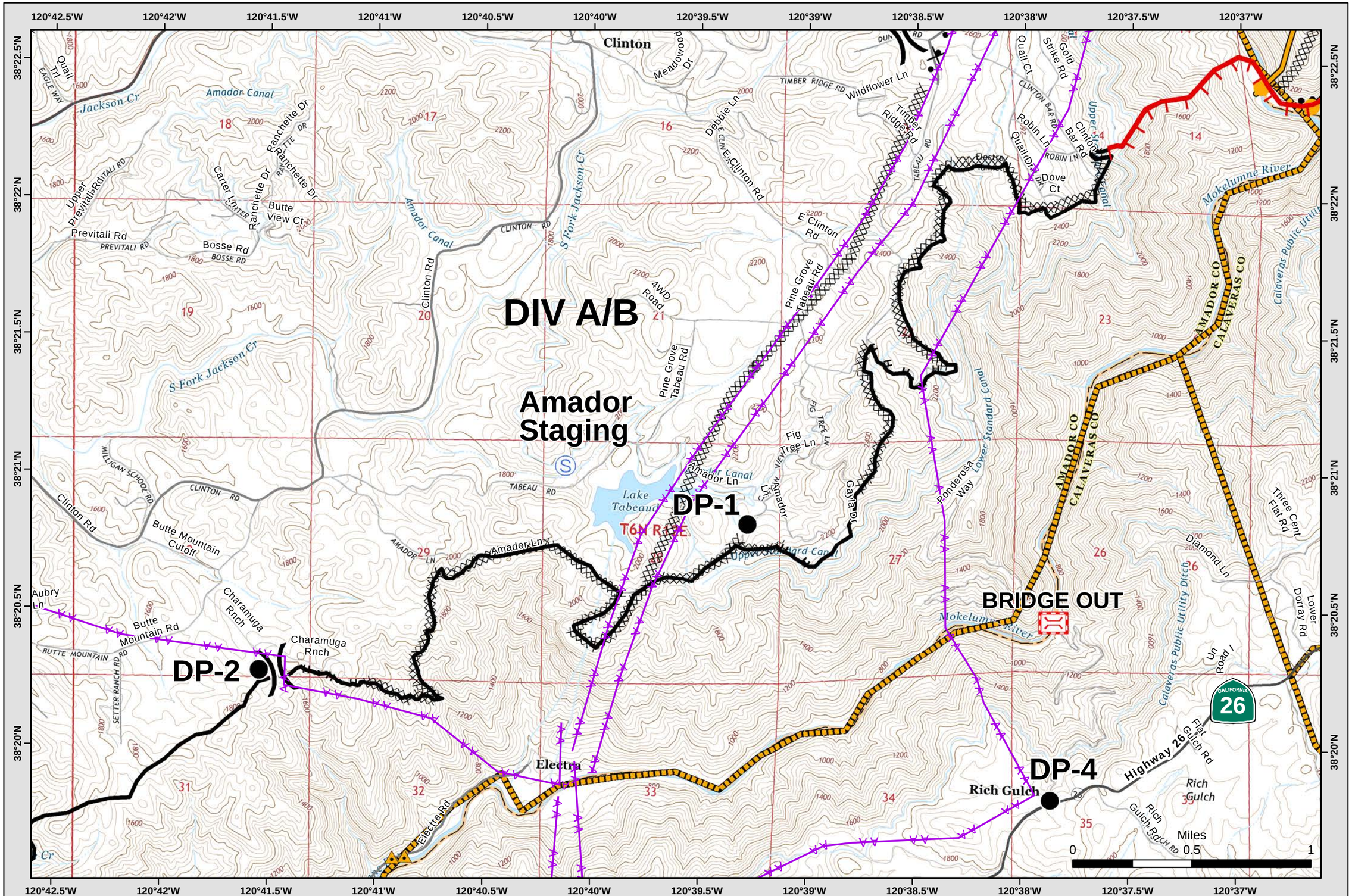


Document Path: X:\2015_incidents\2015_CA_AEU_024918_Butte\projects\IAP_MP54_2015_Butte_11x17_land.mxd 9/14/2015 @ 23:15

NAD83 1:24,000 Sept. 15, 2015 Page 10 of 42

# IAP Map
# Butte Incident
## CA-AEU-024918

See Index Page for Legend

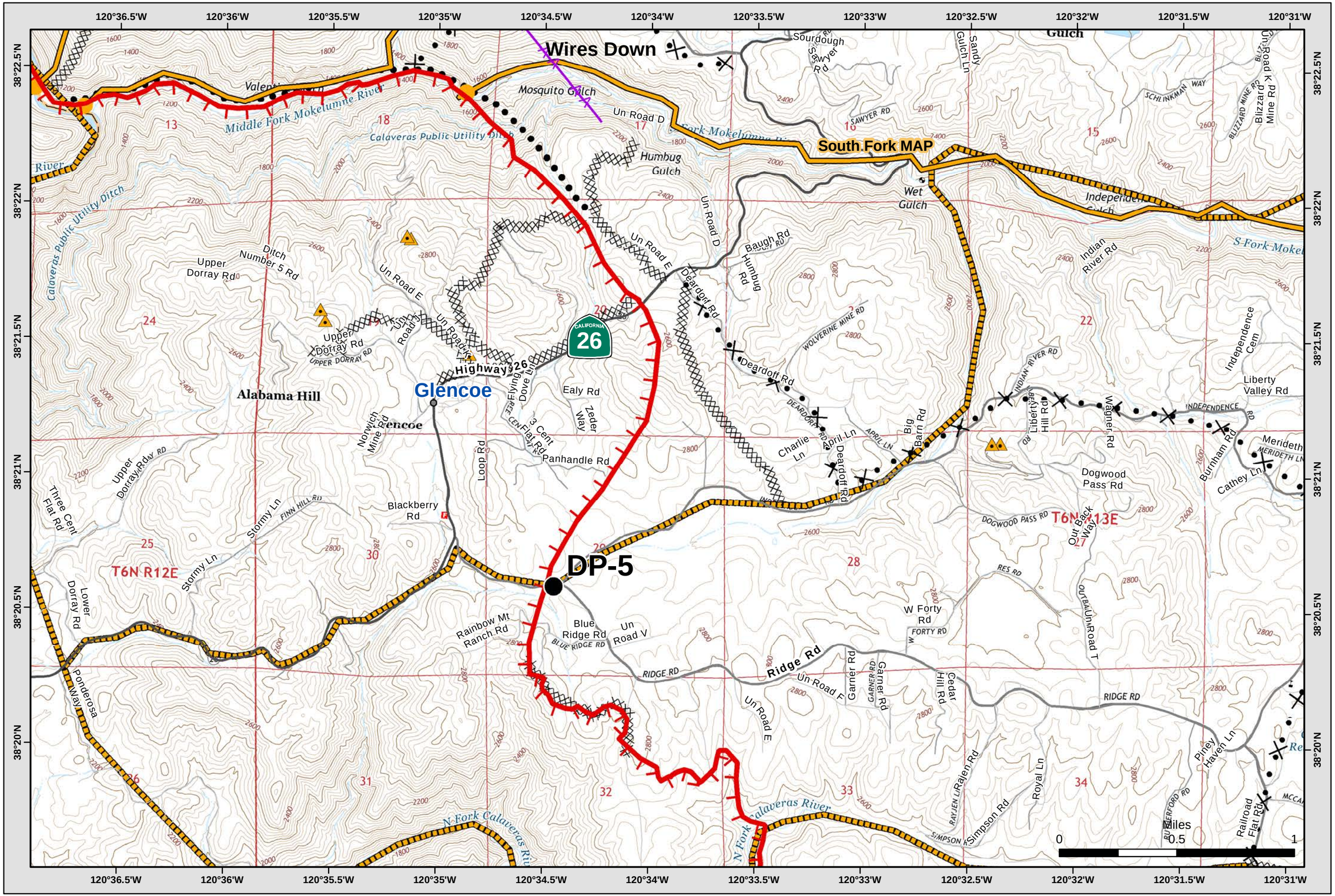


Document Path: X:\2015_incidents\2015_CA_AEU_024918_Butte\projects\IAP_MP54_2015_Butte_11x17_land.mxd 9/14/2015 @ 23:15

NAD83 1:24,000 Sept. 15, 2015 Page 11 of 42

# IAP Map
# Butte Incident
## CA-AEU-024918

See Index Page for Legend

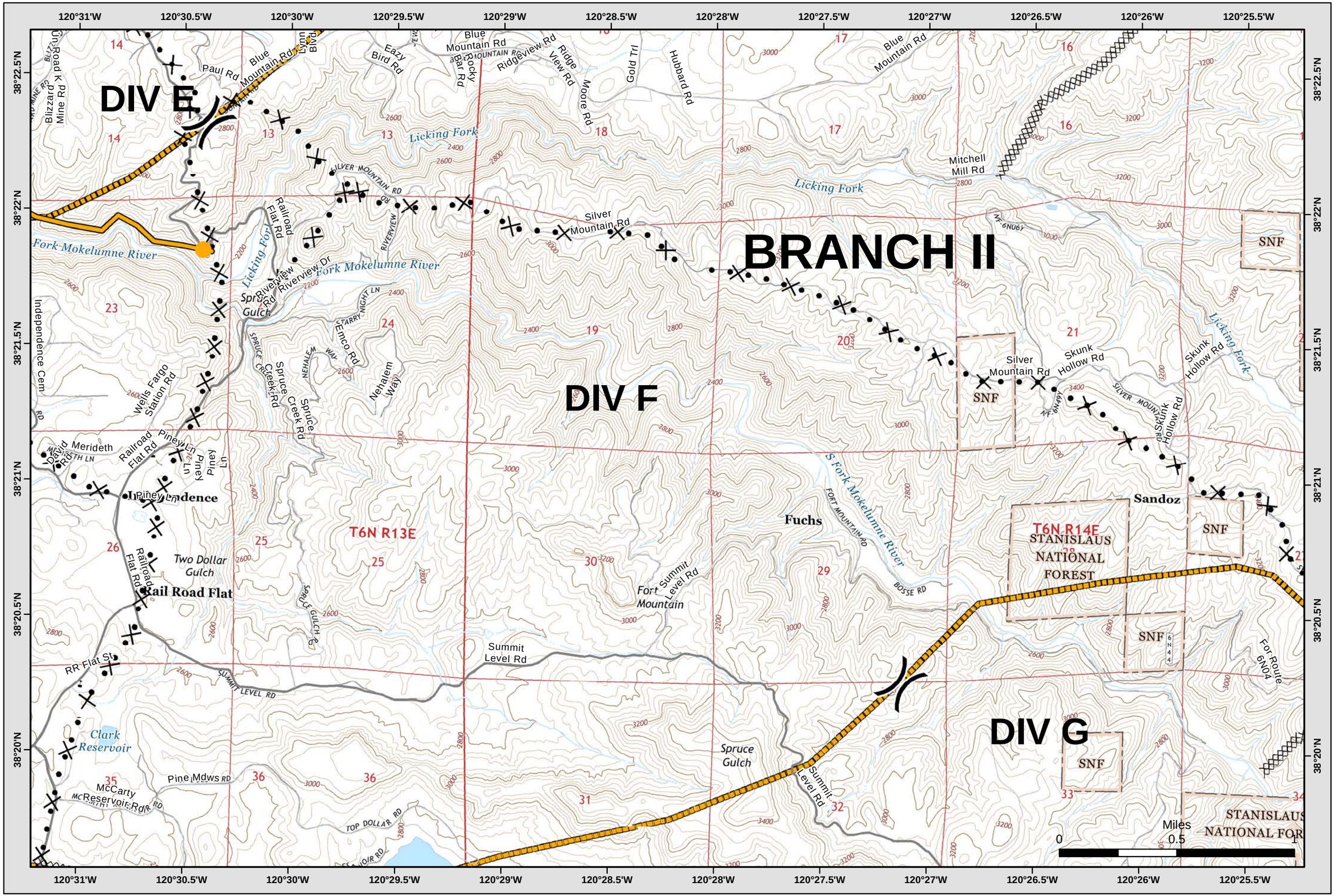


Document Path: X:\2015_incidents\2015_CA_AEU_024918_Butte\projects\IAP_MP54_2015_Butte_11x17_land.mxd 9/14/2015 @ 23:15

NAD83 1:24,000 Sept. 15, 2015 Page 12 of 42

See Index Page for Legend

# IAP Map
# Butte Incident
## CA-AEU-024918

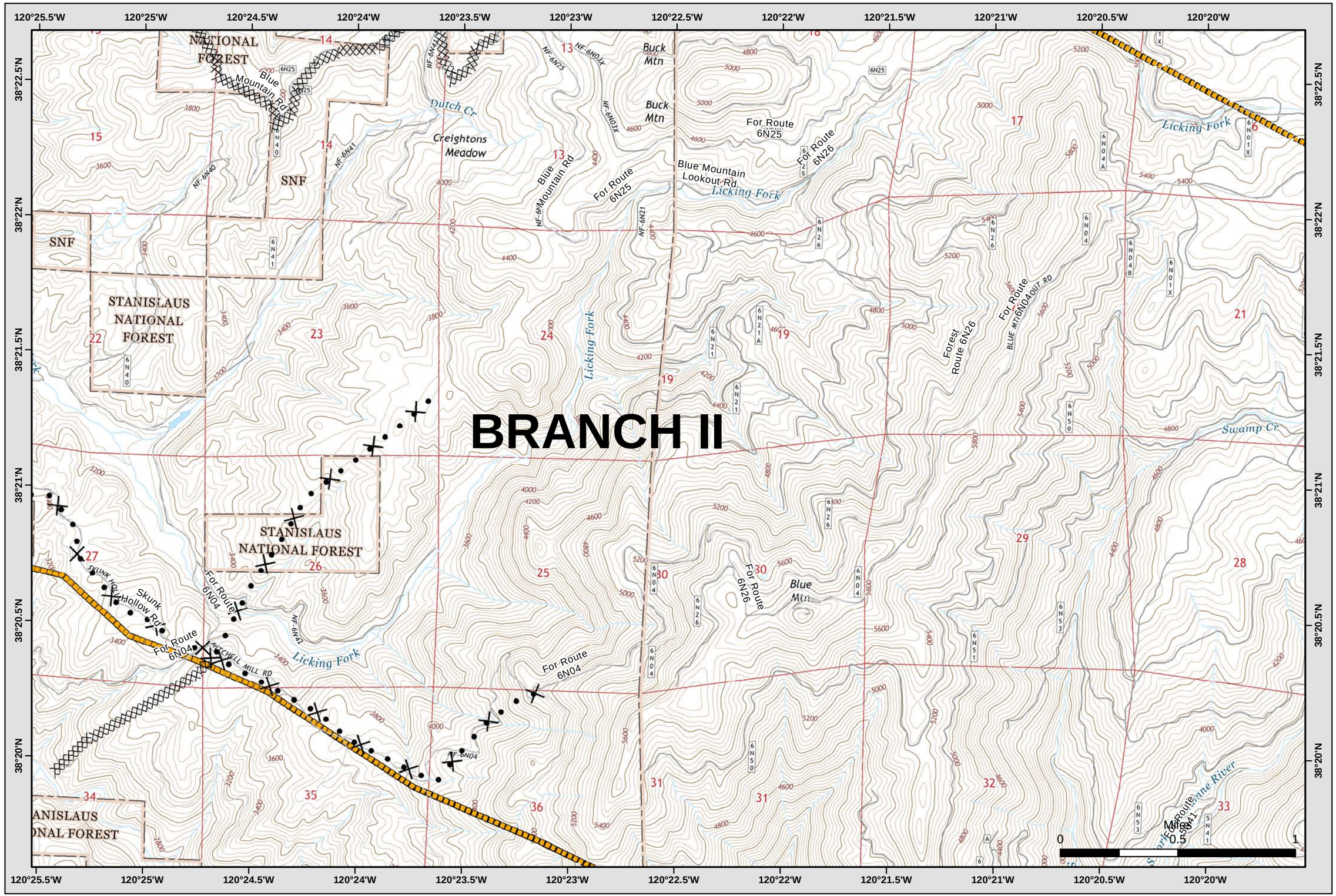

See Index Page for Legend

# IAP Map
## Butte Incident
CA-AEU-024918

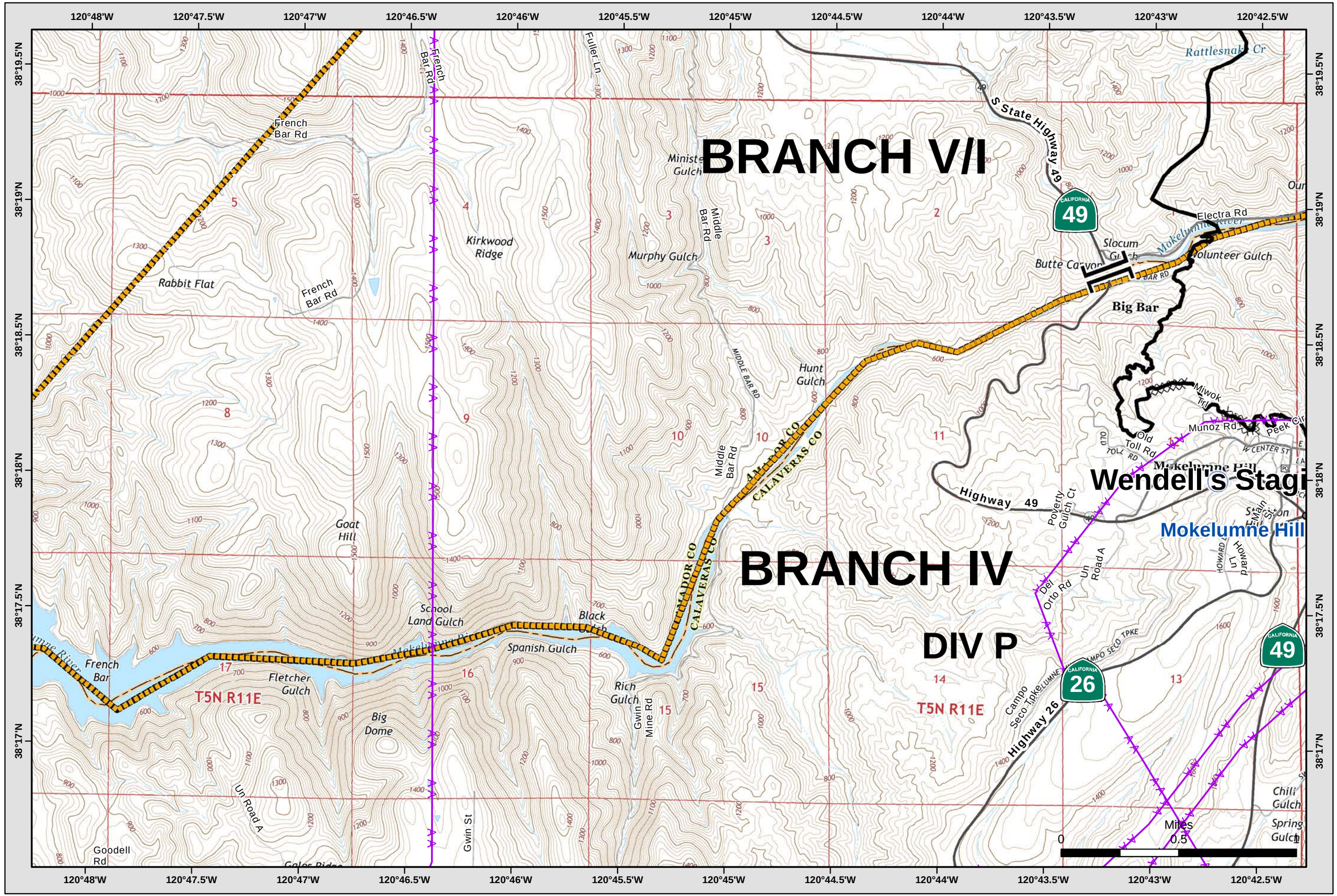

See Index Page for Legend

# IAP Map
## Butte Incident
CA-AEU-024918

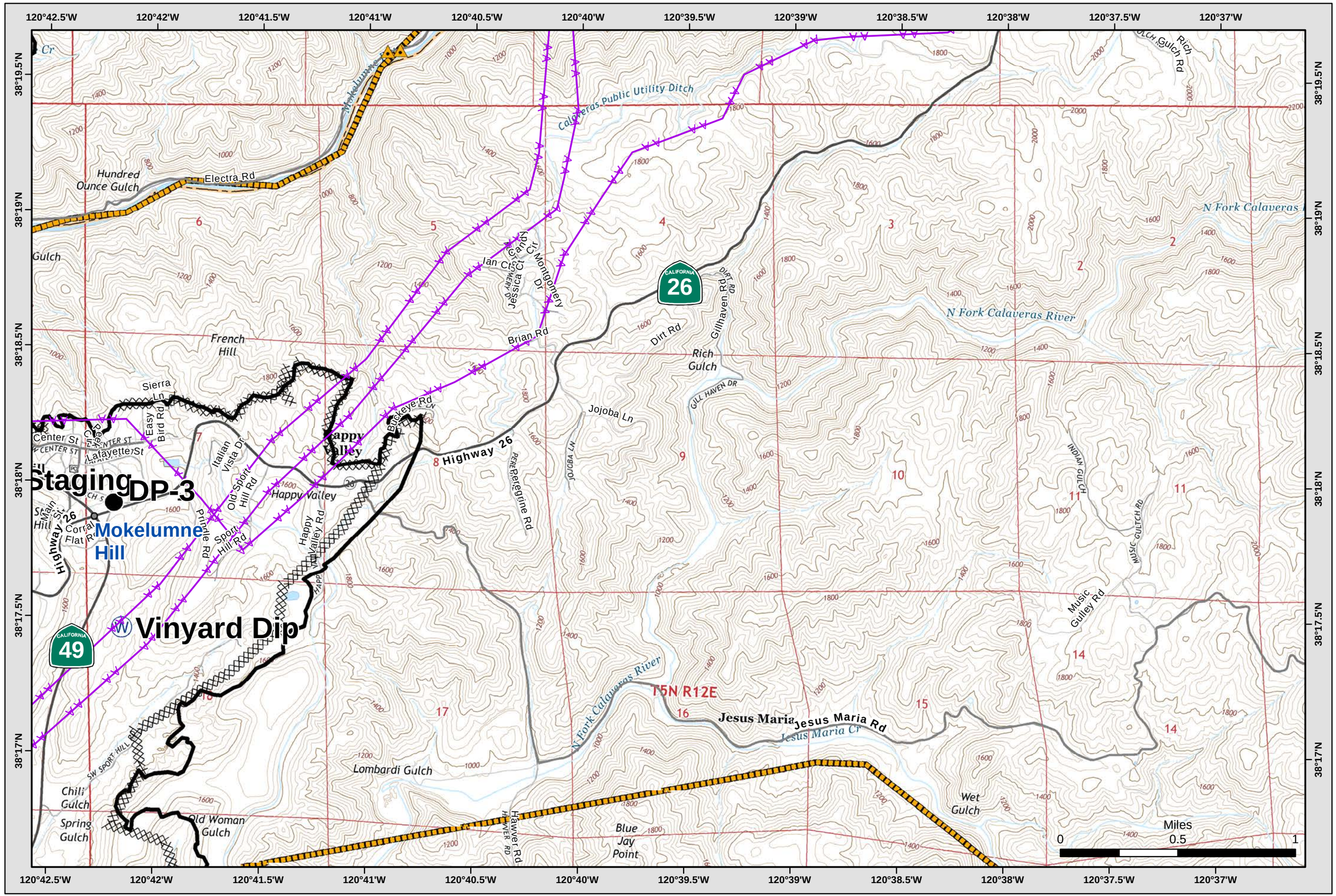

See Index Page for Legend

# IAP Map
# Butte Incident
## CA-AEU-024918

WEIGHT LIMIT

T5N R12E

T5N R13E

Miles 0 0.5 1

Document Path: X:\2015_incidents\2015_CA_AEU_024918_Butte\projects\IAP_MP54_2015_Butte_11x17_land.mxd 9/14/2015 @ 23:15

NAD83 1:24,000 **Sept. 15, 2015** 

# IAP Map
# Butte Incident
## CA-AEU-024918

See Index Page for Legend

BRANCH II

DP-14

DP-6

Rail Road Flat

T5N R13E

T5N R14E

Eagle Ridge Ranch Airport

Redhawk Lake

N Fork Calaveras River

Pine Ridge

Esperanza Valley

Esperanza Cr

Kaye Cr

McCarthy Reservoir Rd

Summit Level Rd

Gorley Ln

Borrego Dr

Rail Road Flat Rd

Railroad Flat Rd

Doe Rd

S Reid Rd

Washout Ridge Rd

Cedar Ridge

Sierra Oaks Ln

Leaver Rd

Mason Rd

Warregard Rd

Bauuch Rd

Rolling Oaks Dr

Clienti Ranch Rd

Ebbetts Rd

Cedar Way

Smith Rd

Spring Lake Rd

Banner Rd

Jesus Maria Rd

Red Cloud Ct

Oleo

Oleo Acres Rd

Old Emigrant Trl E

Quartz Mine Rd

Swiss Ranch Rd

Swiss Ranch Rd

Miles 0 0.5 1

120°31'W 120°30.5'W 120°30'W 120°29.5'W 120°29'W 120°28.5'W 120°28'W 120°27.5'W 120°27'W 120°26.5'W 120°26'W 120°25.5'W

38°19.5'N 38°19'N 38°18.5'N 38°18'N 38°17.5'N 38°17'N

See Index Page for Legend

# IAP Map
# Butte Incident
## CA-AEU-024918

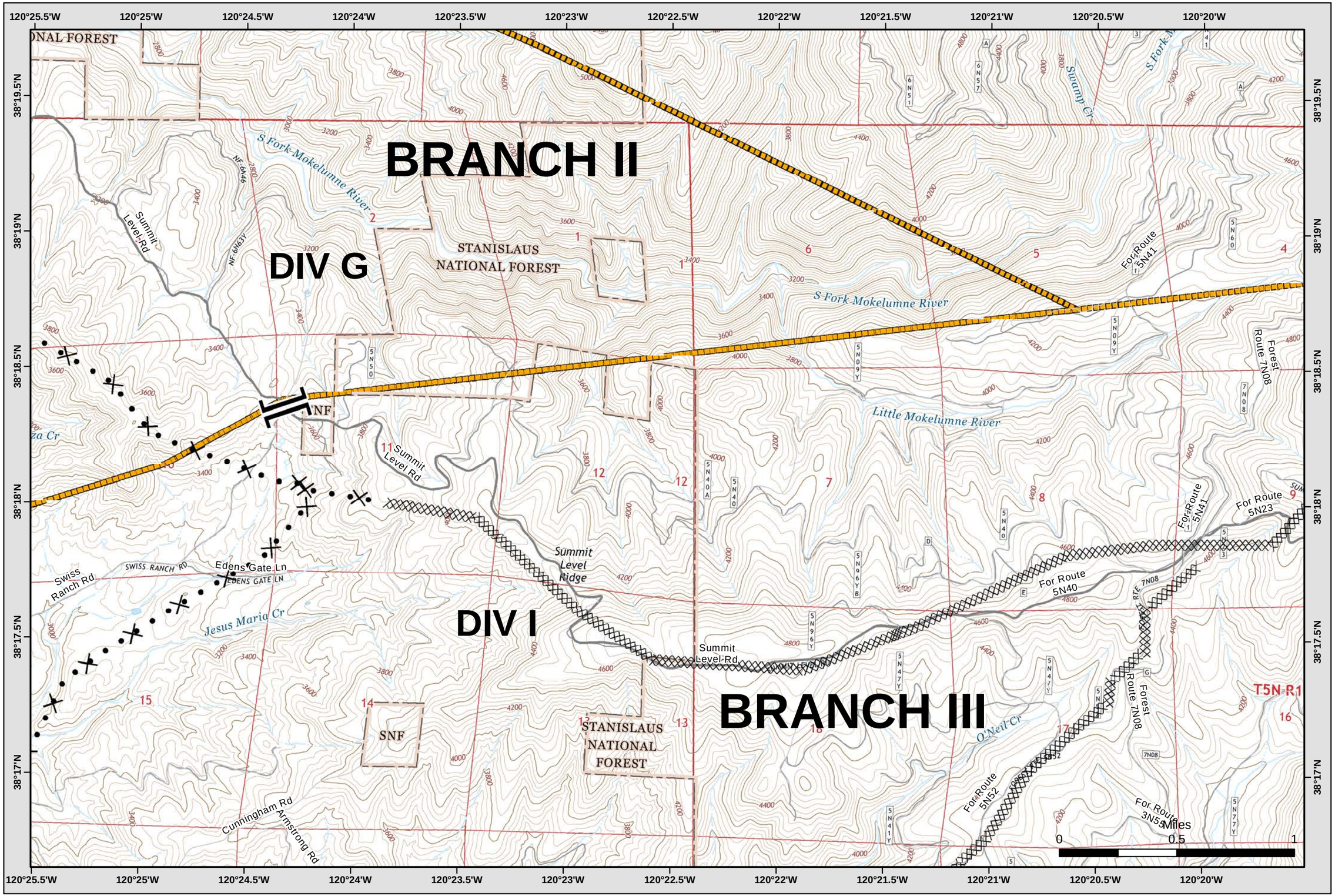


Document Path: X:\2015_incidents\2015_CA_AEU_024918_Butte\projects\IAP_MP54_2015_Butte_11x17_land.mxd 9/14/2015 @ 23:15

NAD83 1:24,000 Sept. 15, 2015 Page 18 of 42

See Index Page for Legend

# IAP Map
## Butte Incident
## CA-AEU-024918

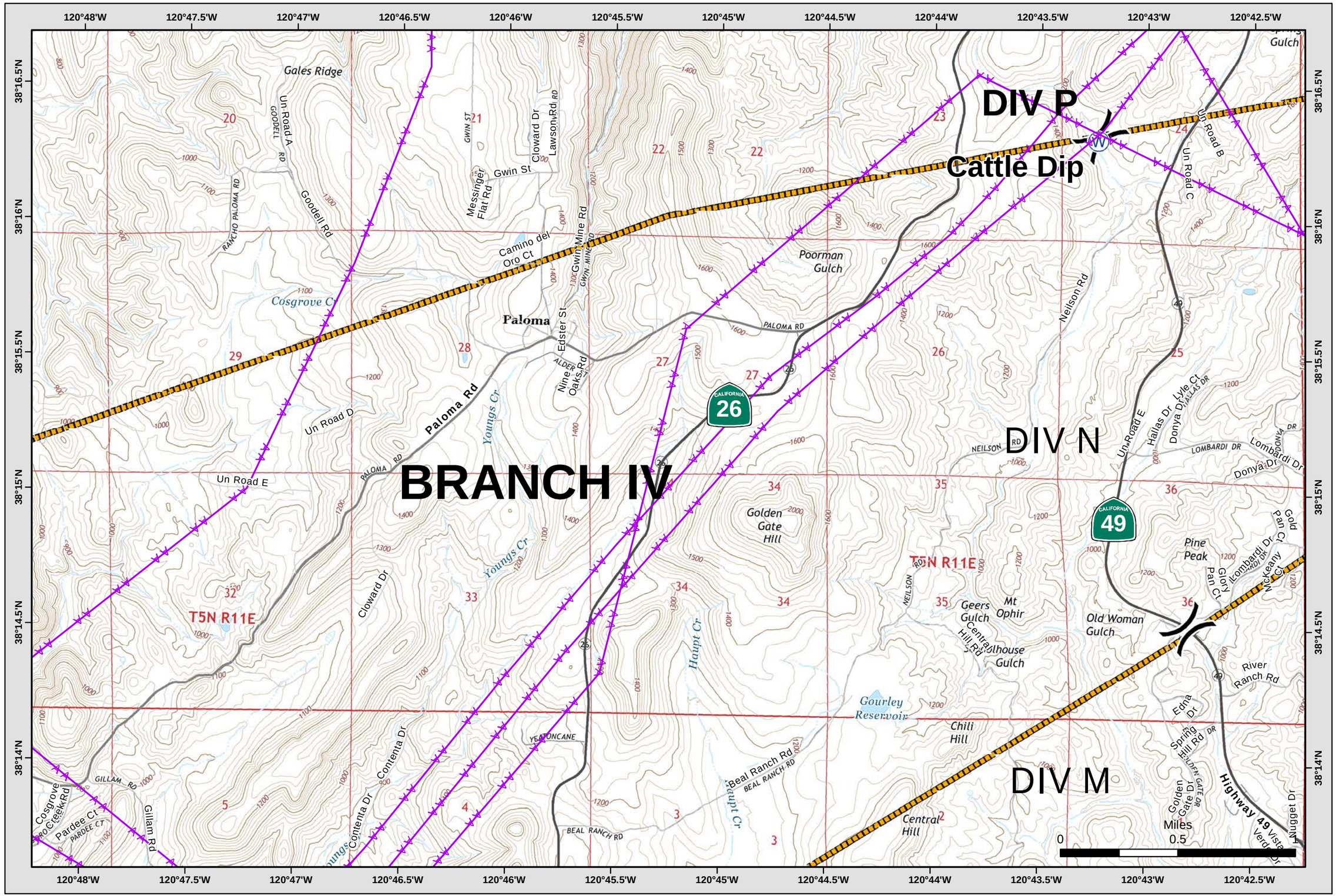

# IAP Map
# Butte Incident
## CA-AEU-024918

See Index Page for Legend

# BRANCH IV

# IAP Map
# Butte Incident
## CA-AEU-024918

See Index Page for Legend

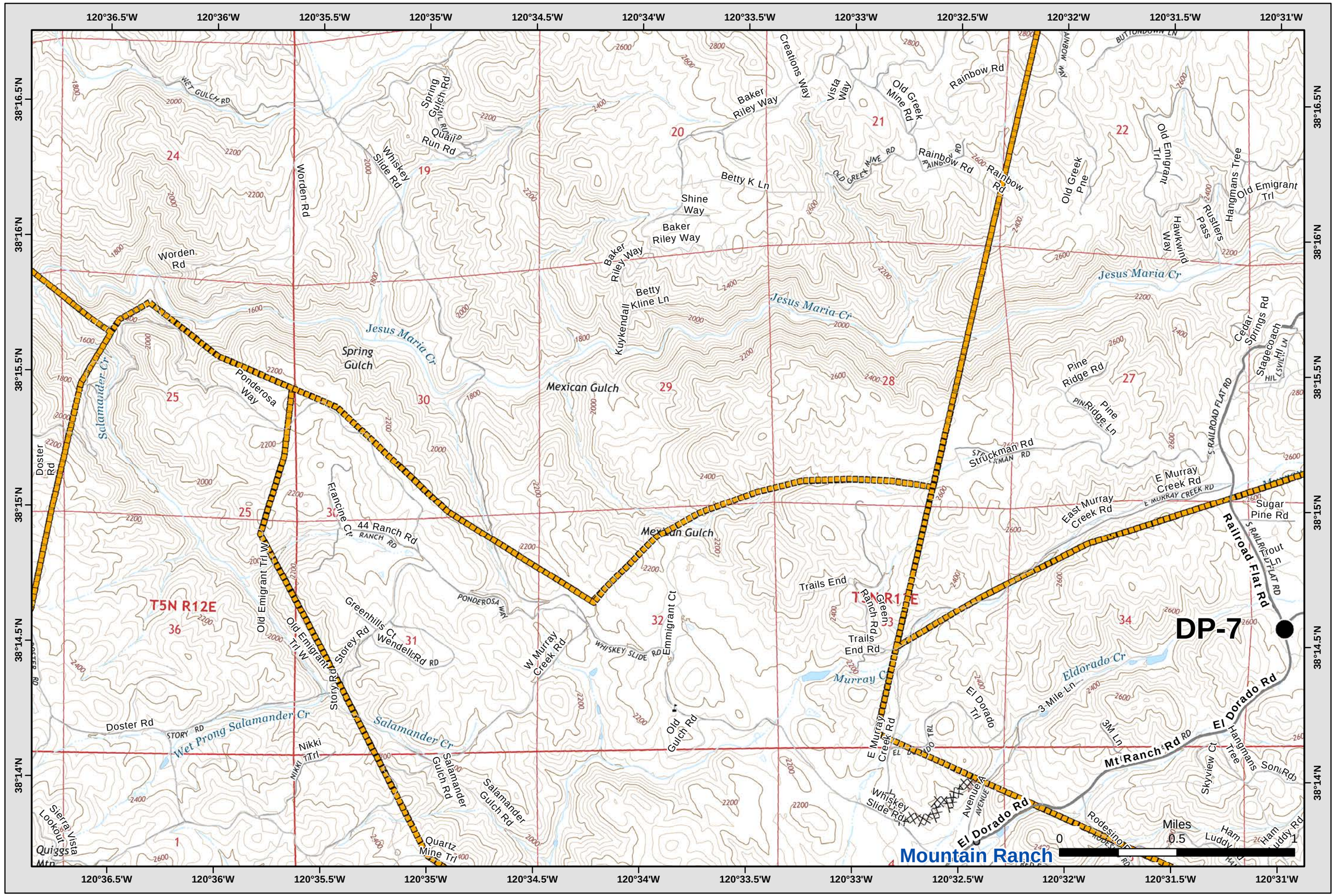

# IAP Map
# Butte Incident
## CA-AEU-024918

See Index Page for Legend

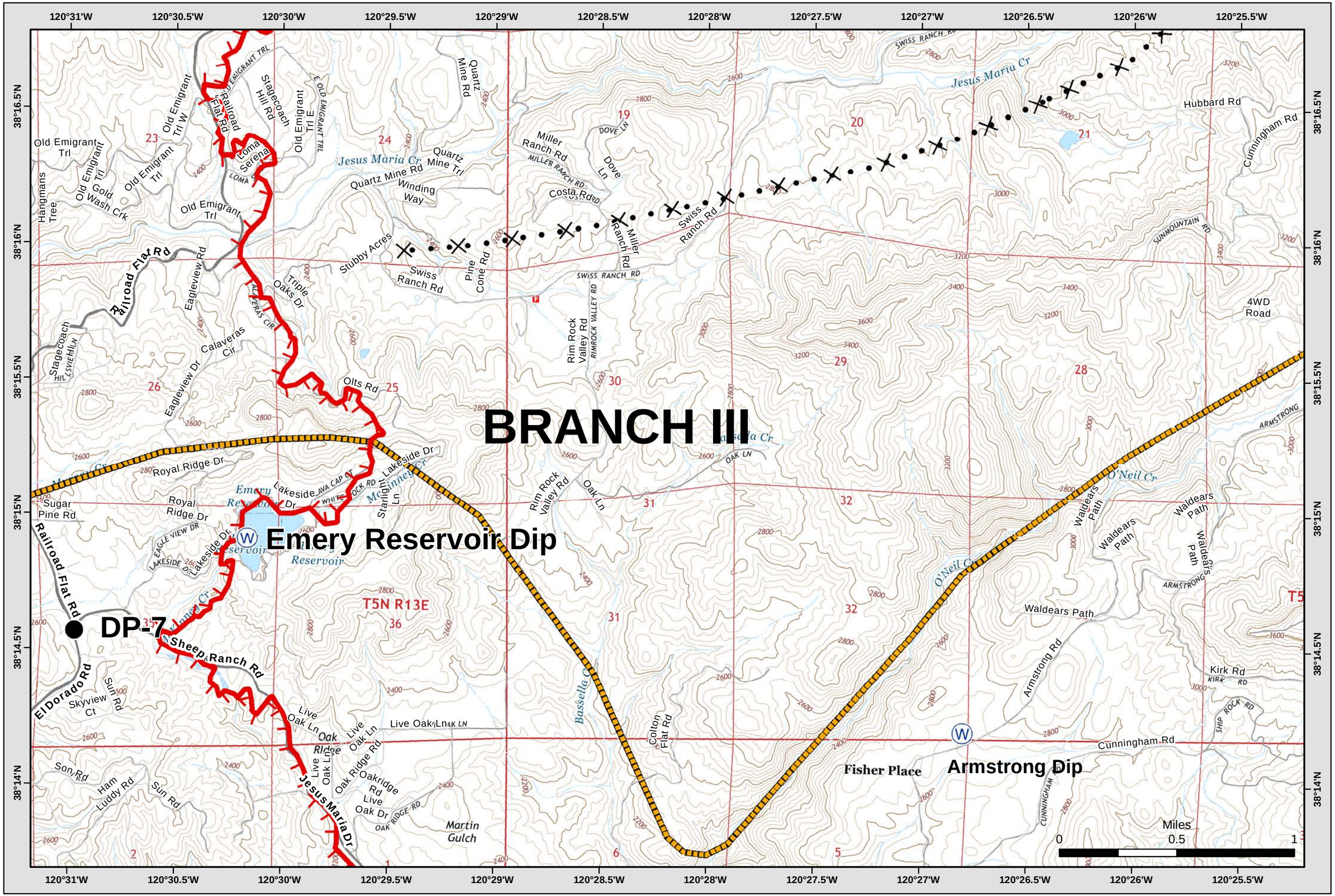


Document Path: X:\2015_incidents\2015_CA_AEU_024918_Butte\projects\IAP_MP54_2015_Butte_11x17_land.mxd 9/14/2015 @ 23:15

NAD83 1:24,000 Sept. 15, 2015 Page 22 of 42

# IAP Map
# Butte Incident
## CA-AEU-024918

See Index Page for Legend

Document Path: X:\2015_incidents\2015_CA_AEU_024918_Butte\projects\IAP_MP54_2015_Butte_11x17_land.mxd 9/14/2015 @ 23:15

NAD83 1:24,000 **Sept. 15, 2015** 

# IAP Map
# Butte Incident
## CA-AEU-024918

See Index Page for Legend

# BRANCH IV

See Index Page for Legend

# IAP Map
# Butte Incident
## CA-AEU-024918

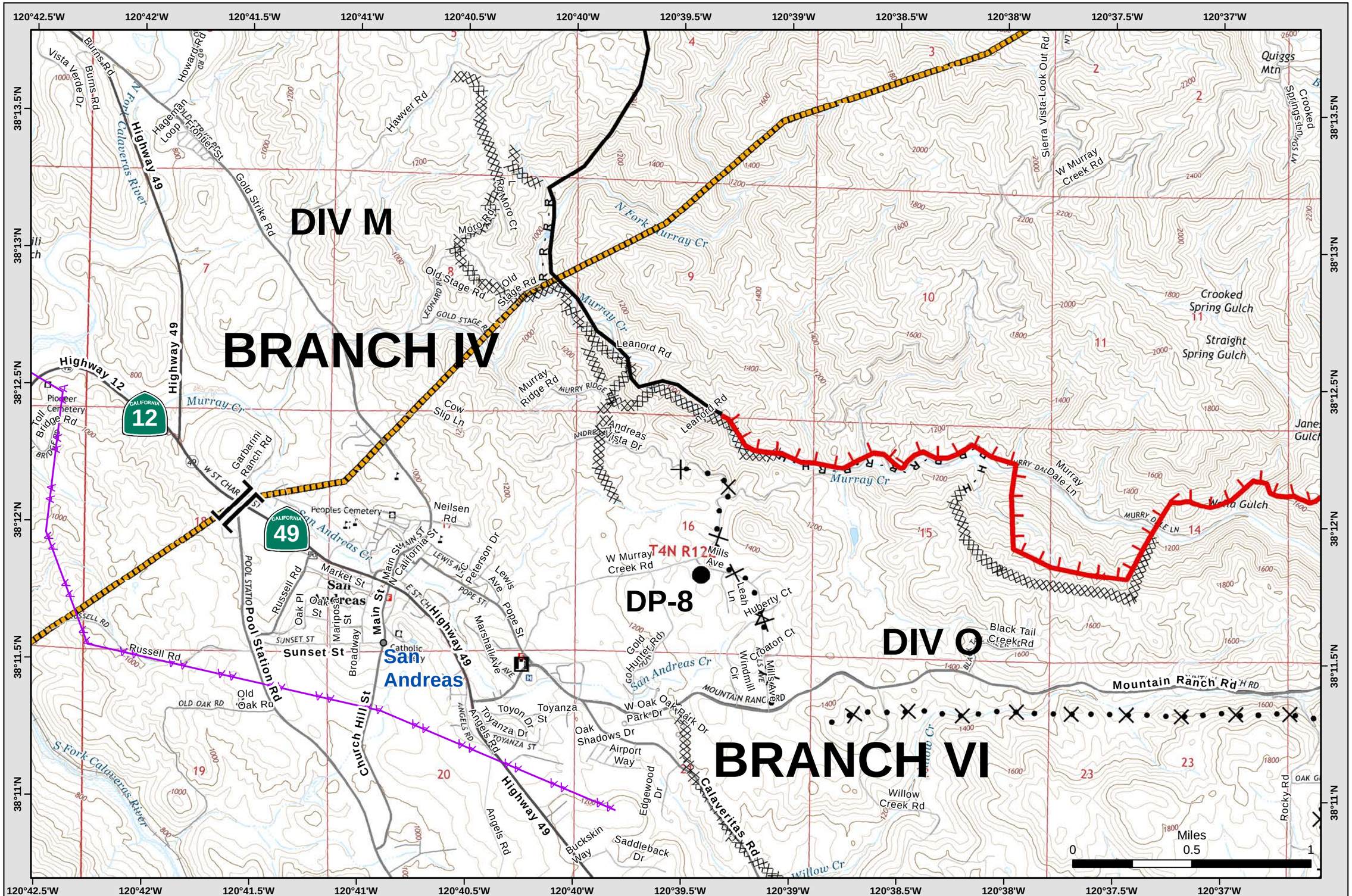


Document Path: X:\2015_incidents\2015_CA_AEU_024918_Butte\projects\IAP_MP54_2015_Butte_11x17_land.mxd 9/14/2015 @ 23:15

NAD83 1:24,000 Sept. 15, 2015 Page 25 of 42

# IAP Map
# Butte Incident
## CA-AEU-024918

See Index Page for Legend

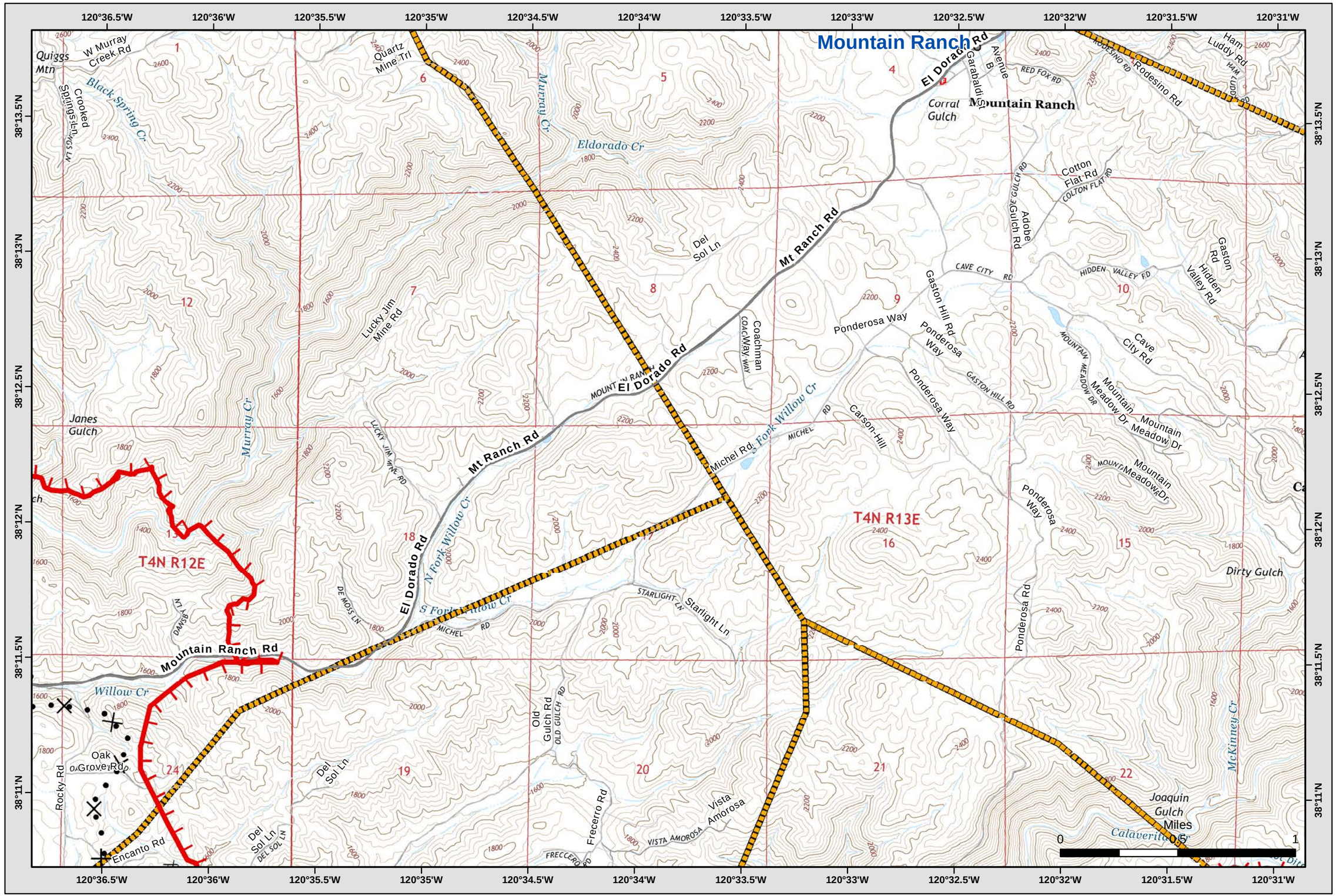

See Index Page for Legend

# IAP Map
## Butte Incident
CA-AEU-024918

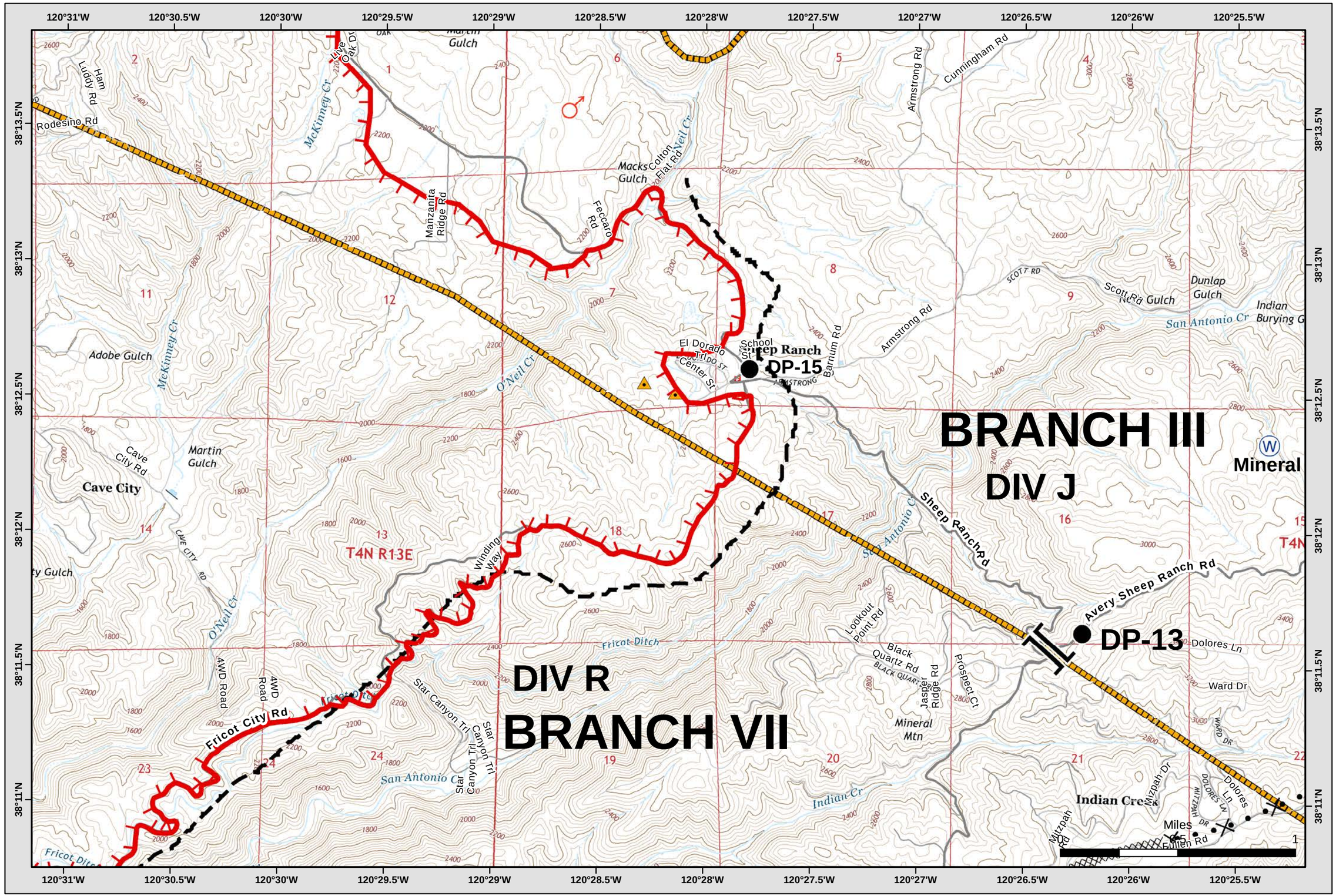


Document Path: X:\2015_incidents\2015_CA_AEU_024918_Butte\projects\IAP_MP54_2015_Butte_11x17_land.mxd 9/14/2015 @ 23:15

NAD83 1:24,000 **Sept. 15, 2015** **Page 27 of 42**

# IAP Map
# Butte Incident
## CA-AEU-024918

See Index Page for Legend

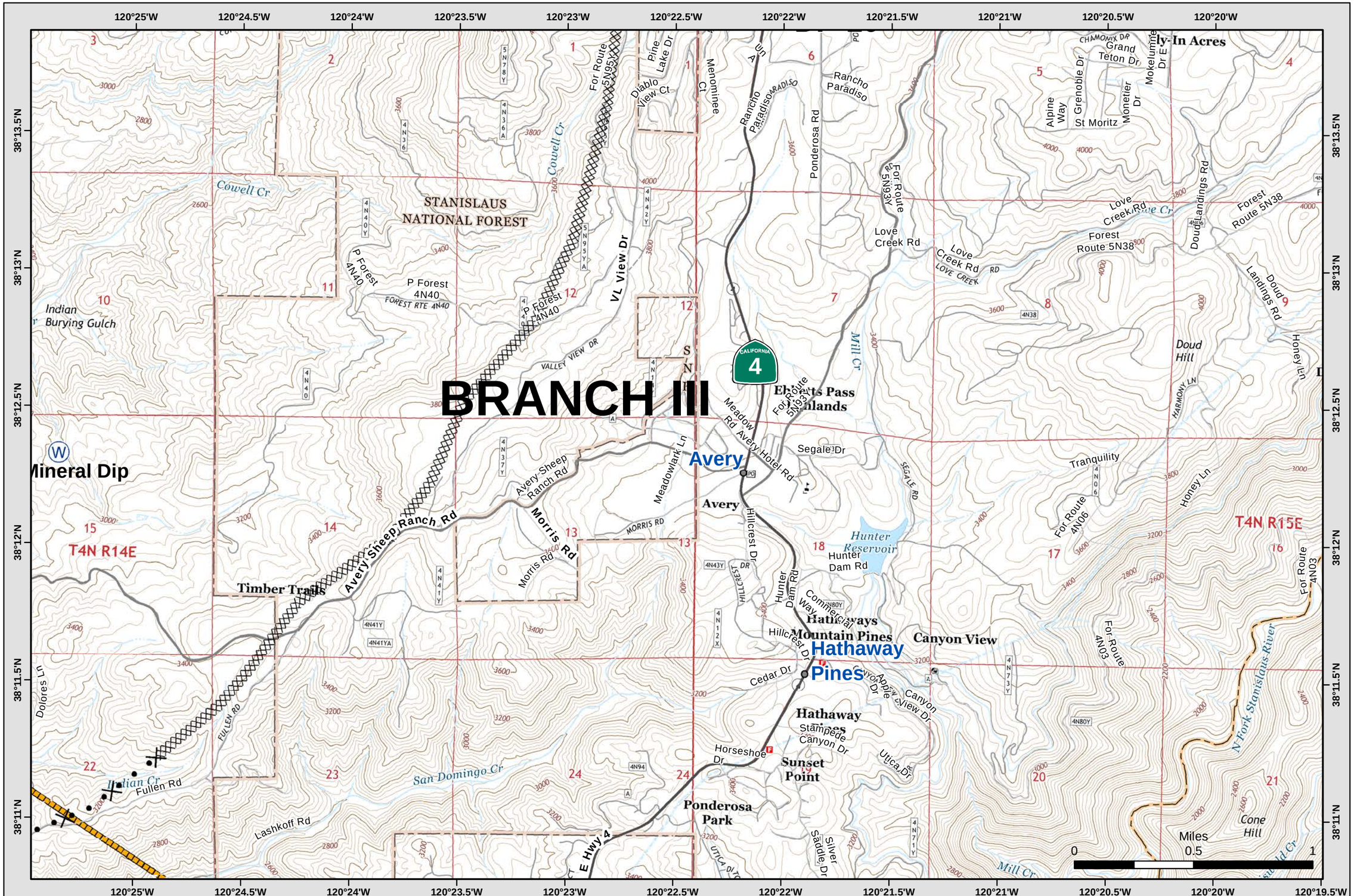



Document Path: X:\2015_incidents\2015_CA_AEU_024918_Butte\projects\IAP_MP54_2015_Butte_11x17_land.mxd 9/14/2015 @ 23:15

NAD83 1:24,000 Sept. 15, 2015 Page 28 of 42

# IAP Map
# Butte Incident
## CA-AEU-024918

See Index Page for Legend

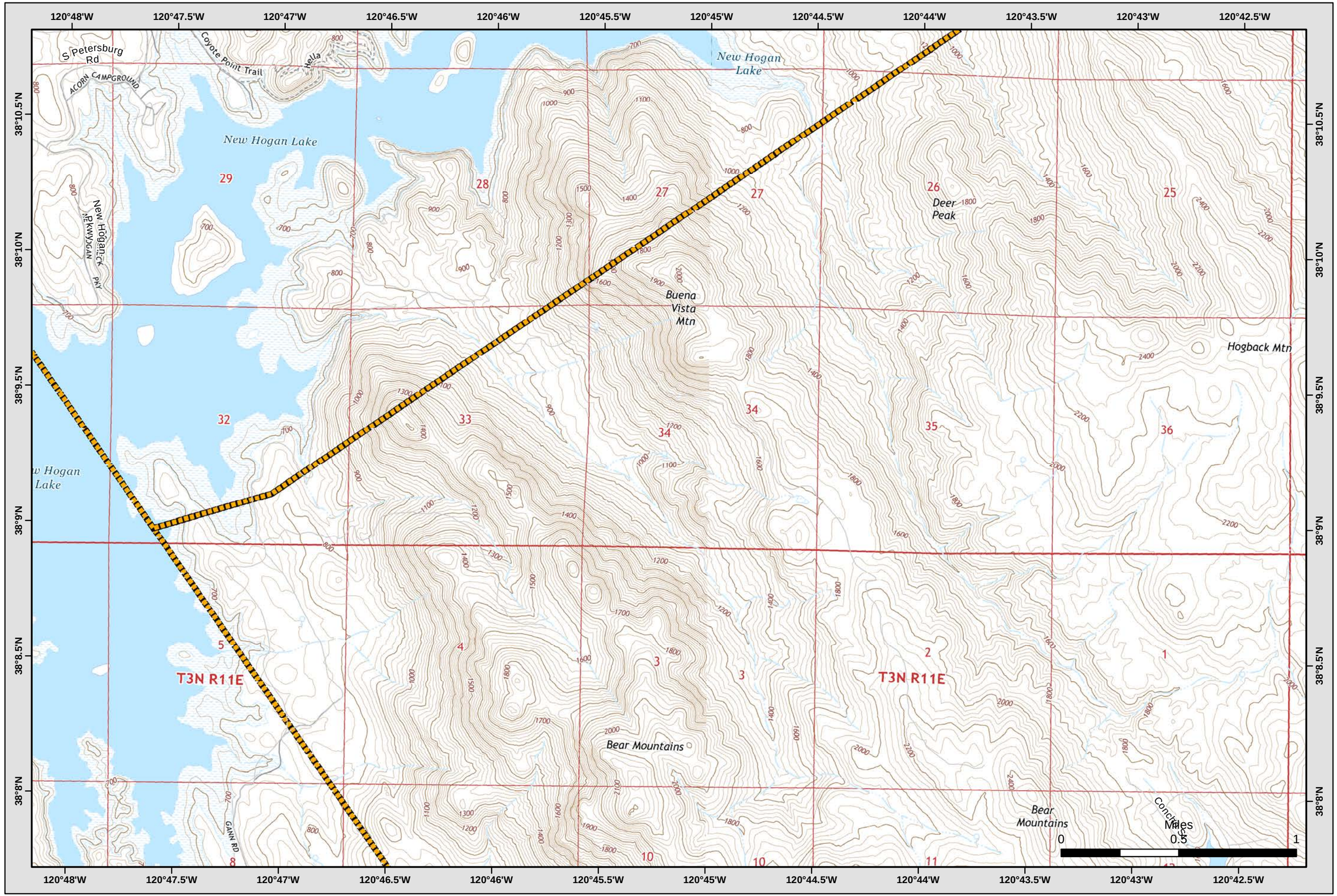

See Index Page for Legend

# IAP Map
# Butte Incident
## CA-AEU-024918

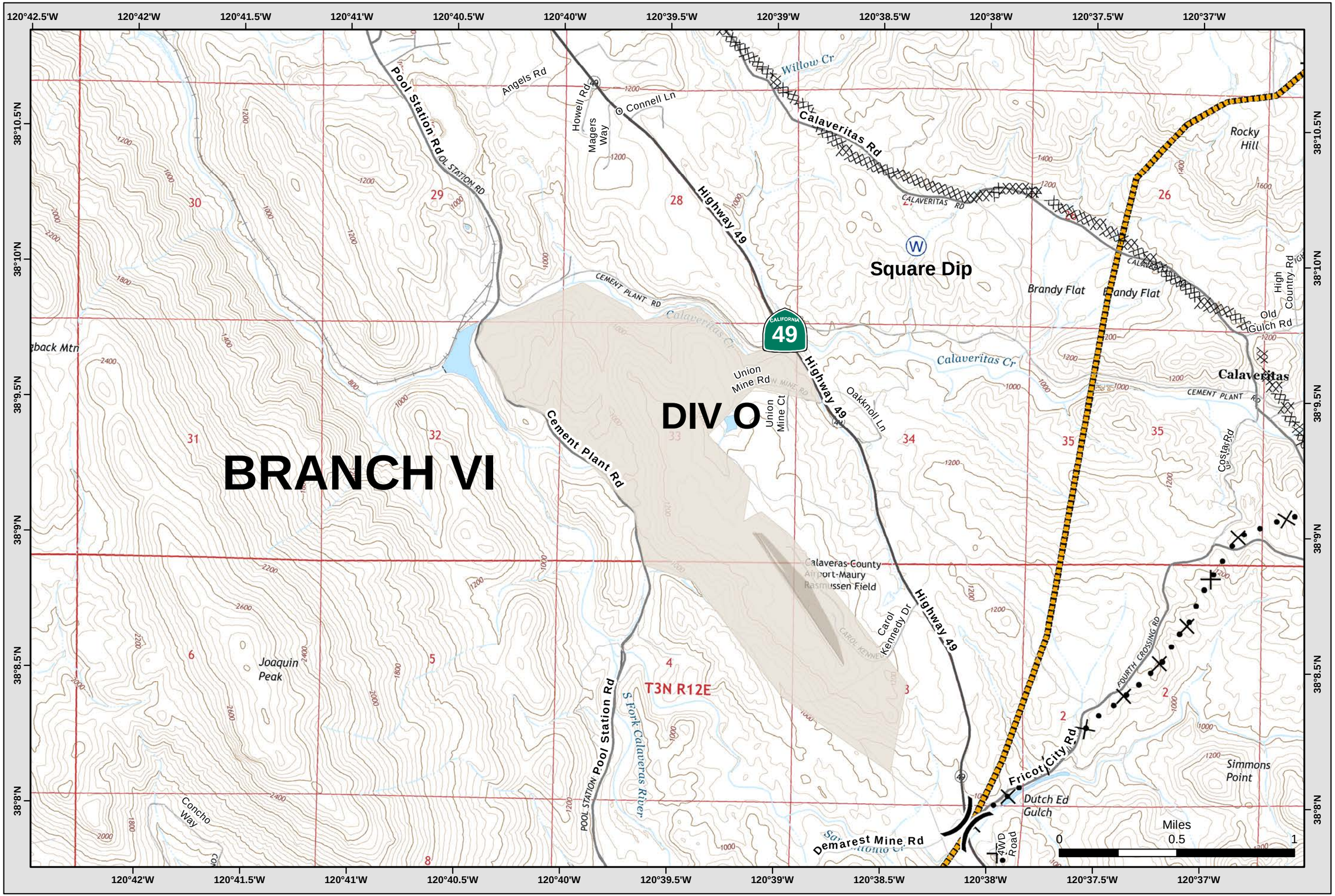


Document Path: X:\2015_incidents\2015_CA_AEU_024918_Butte\projects\IAP_MP54_2015_Butte_11x17_land.mxd 9/14/2015 @ 23:15

NAD83 1:24,000 Sept. 15, 2015 Page 30 of 42

# IAP Map
# Butte Incident
## CA-AEU-024918

See Index Page for Legend

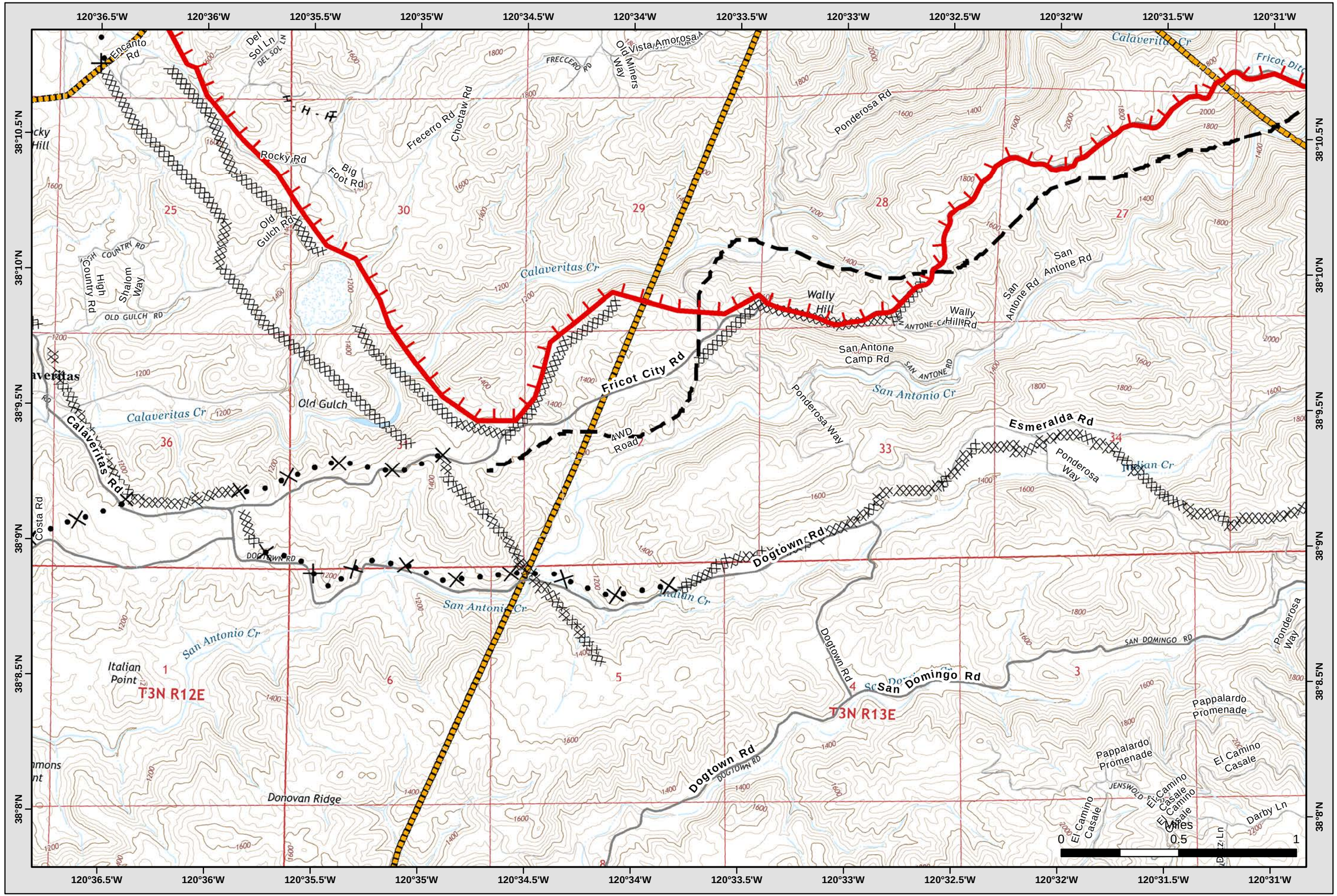

See Index Page for Legend

# IAP Map
## Butte Incident
## CA-AEU-024918

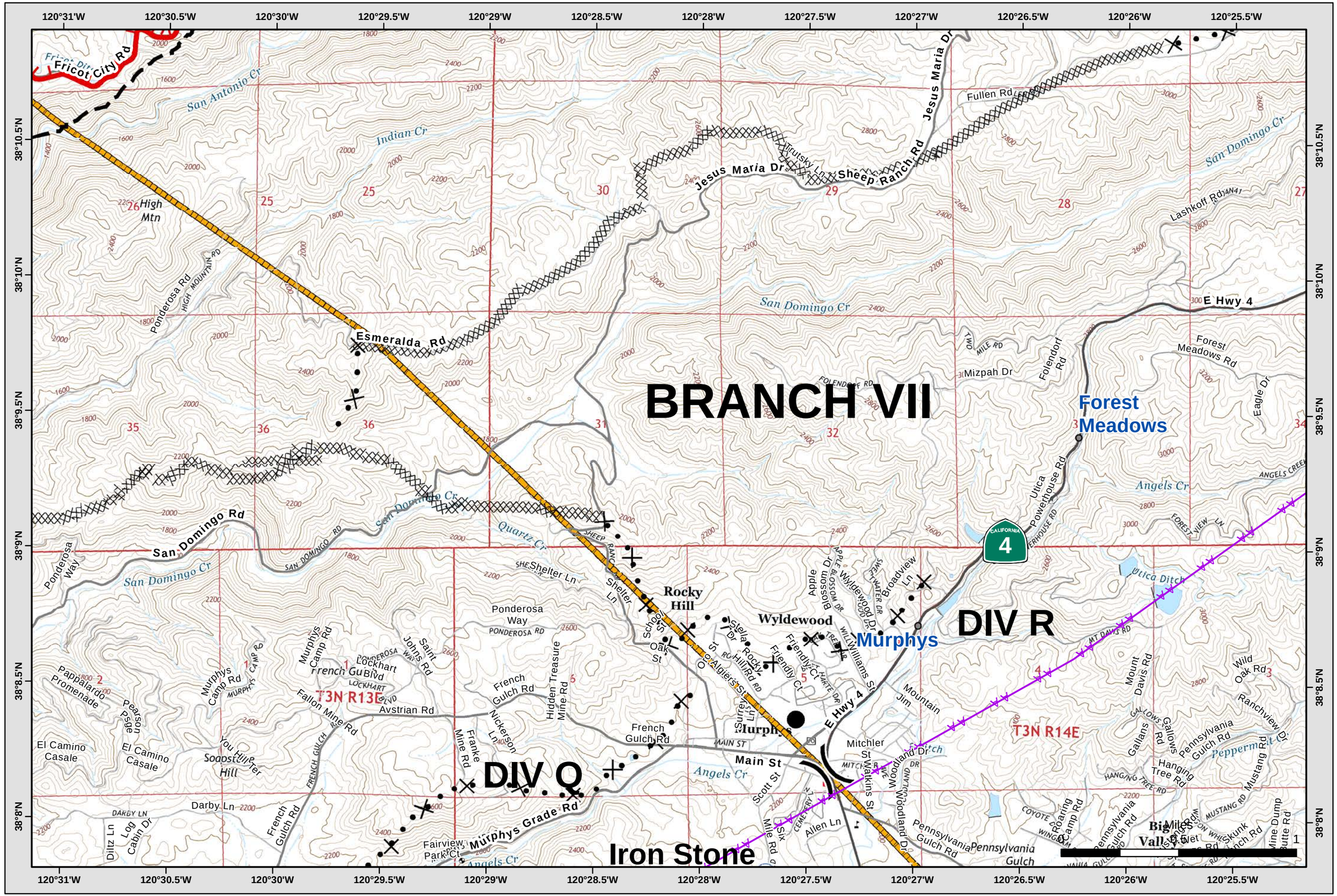

# IAP Map
# Butte Incident
## CA-AEU-024918

See Index Page for Legend

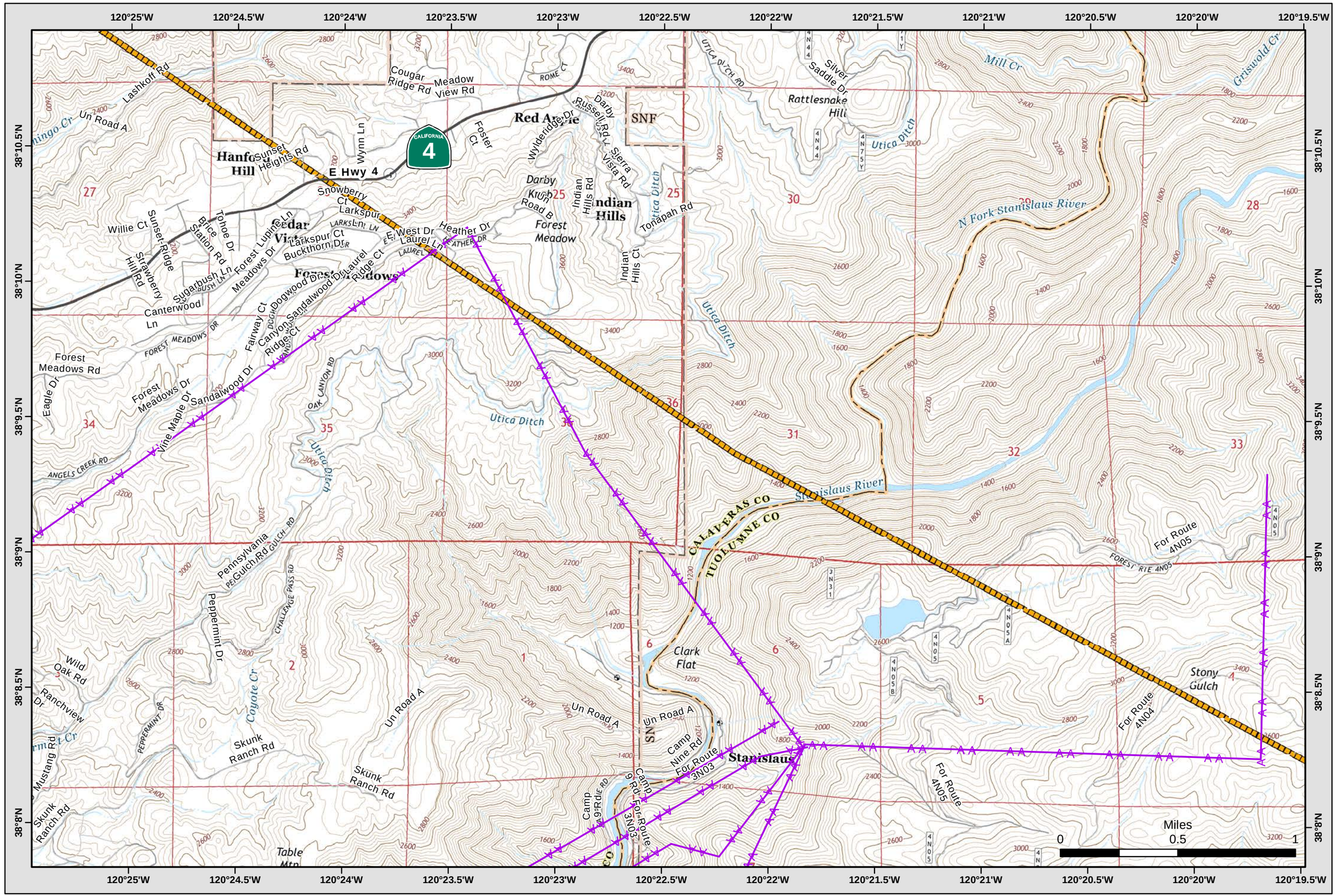

# IAP Map
# Butte Incident
## CA-AEU-024918

See Index Page for Legend

Document Path: X:\2015_incidents\2015_CA_AEU_024918_Butte\projects\IAP_MP54_2015_Butte_11x17_land.mxd 9/14/2015 @ 23:15

NAD83 1:24,000 **Sept. 15, 2015** 

See Index Page for Legend

# IAP Map
# Butte Incident
## CA-AEU-024918

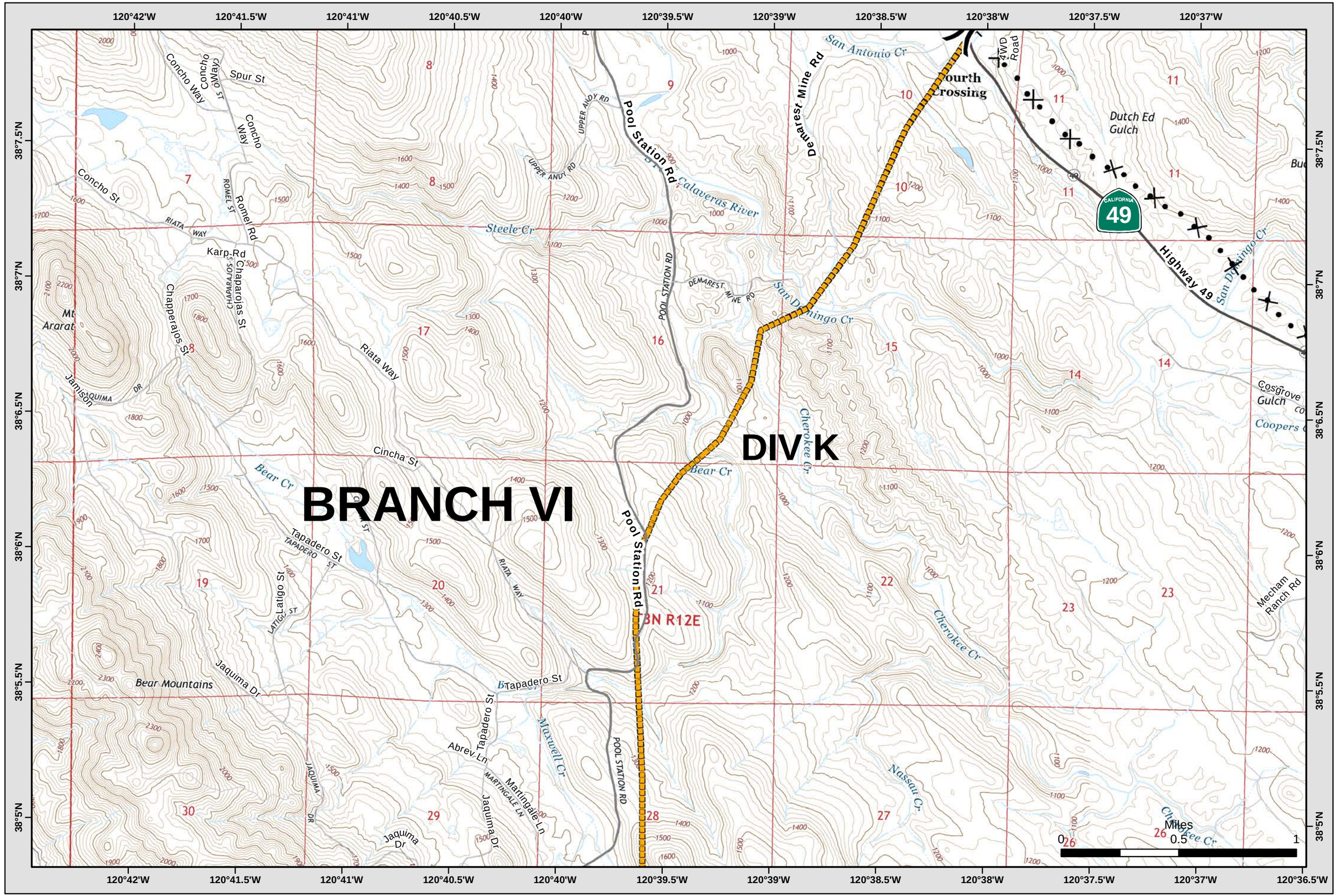

See Index Page for Legend

# IAP Map
## Butte Incident
### CA-AEU-024918

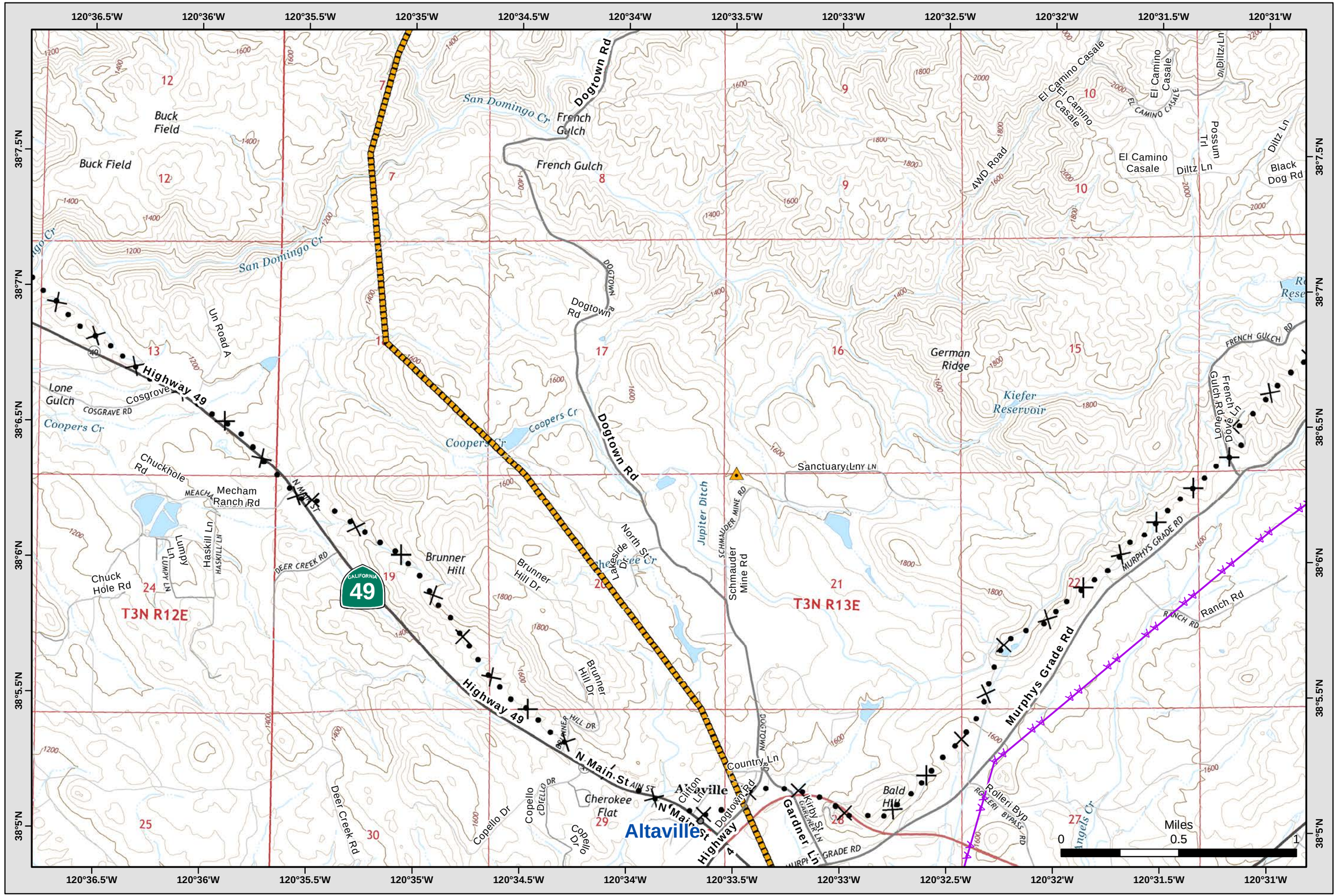


Document Path: X:\2015_incidents\2015_CA_AEU_024918_Butte\projects\IAP_MP54_2015_Butte_11x17_land.mxd

9/14/2015 @ 23:15

NAD83 1:24,000 **Sept. 15, 2015** **Page 36 of 42**

# IAP Map
# Butte Incident
## CA-AEU-024918

See Index Page for Legend

**Iron Stone Staging**

**DIV Q**

**BRANCH VII**

T3N R13E

T3N R14E

Vallecito

Douglas Flat

La Honda Park

Ross Reservoir

Dead Horse Flat

Wild Goose Gulch

Bald Mtn

Table Mtn

Marian

Miles 0 0.5 1

NAD83 1:24,000 Sept. 15, 2015 Page 37 of 42

Document Path: X:\2015_incidents\2015_CA_AEU_024918_Butte\projects\IAP_MP54_2015_Butte_11x17_land.mxd 9/14/2015 @ 23:15

See Index Page for Legend

# IAP Map
# Butte Incident
## CA-AEU-024918

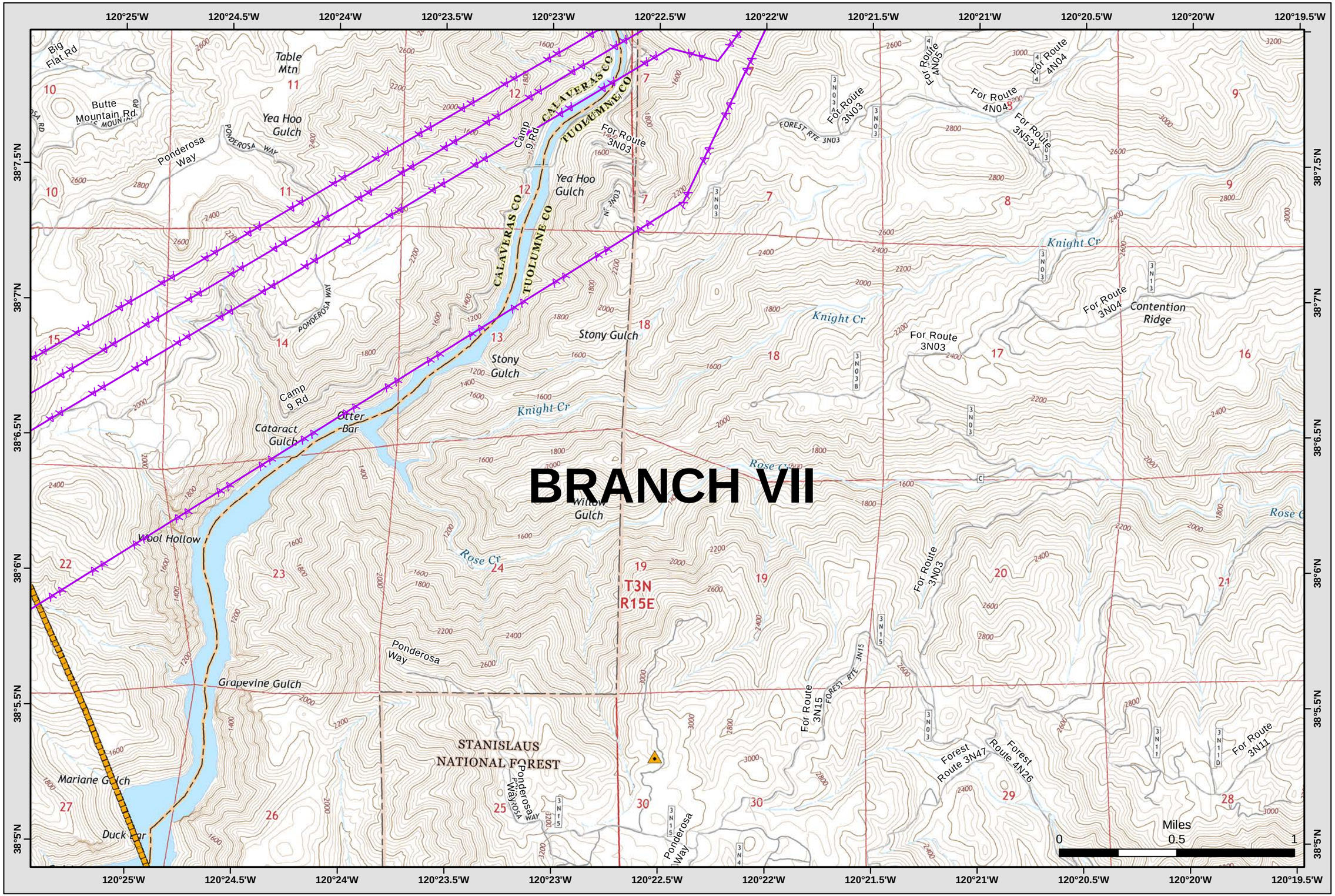


Document Path: X:\2015_incidents\2015_CA_AEU_024918_Butte\projects\IAP_MP54_2015_Butte_11x17_land.mxd 9/14/2015 @ 23:15

NAD83 1:24,000 Sept. 15, 2015 Page 38 of 42

# IAP Map
# Butte Incident
## CA-AEU-024918

See Index Page for Legend

# BRANCH VI

# IAP Map
# Butte Incident
## CA-AEU-024918

See Index Page for Legend

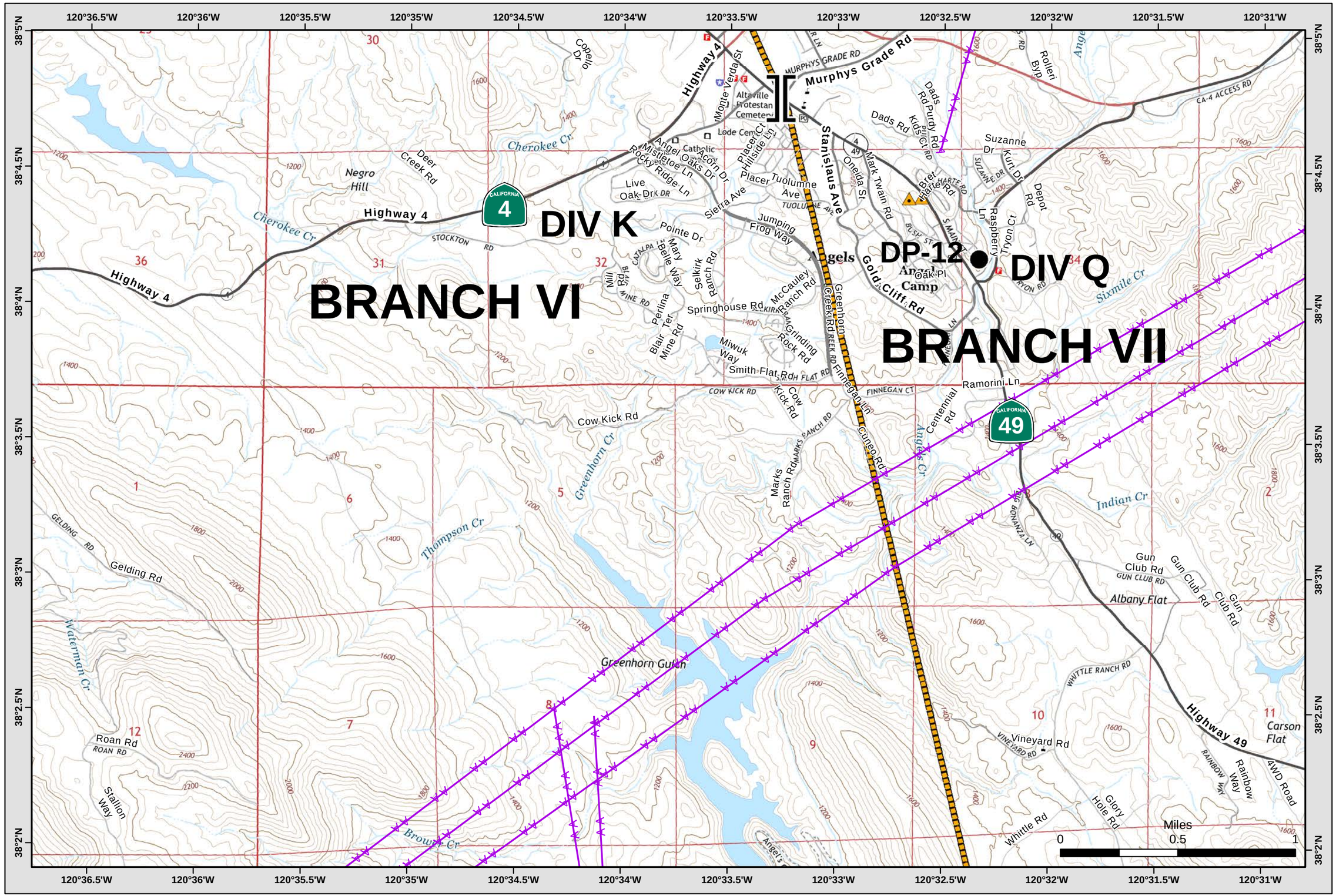


N

# IAP Map
# Butte Incident
## CA-AEU-024918

See Index Page for Legend

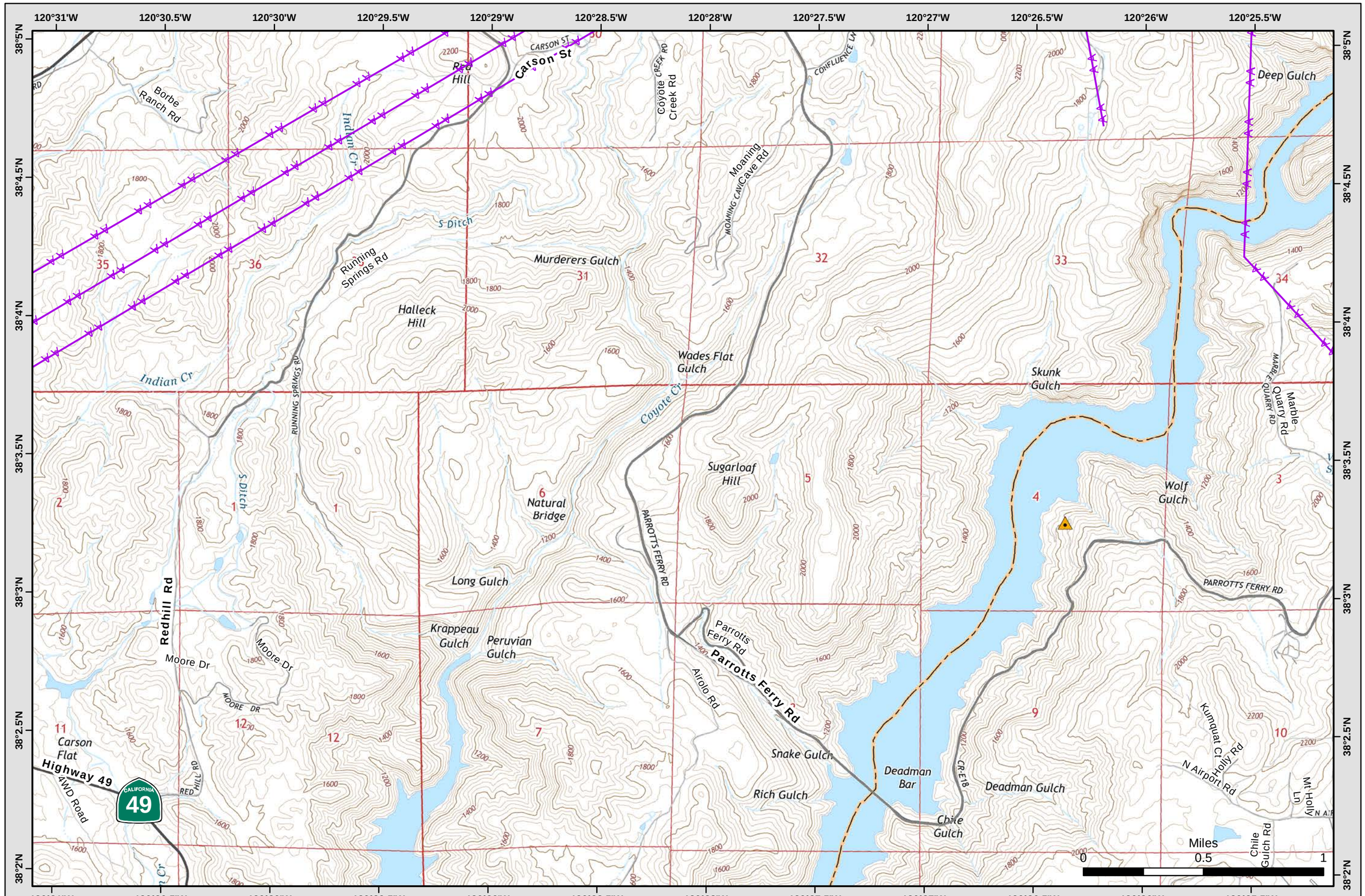

# IAP Map
# Butte Incident
## CA-AEU-024918
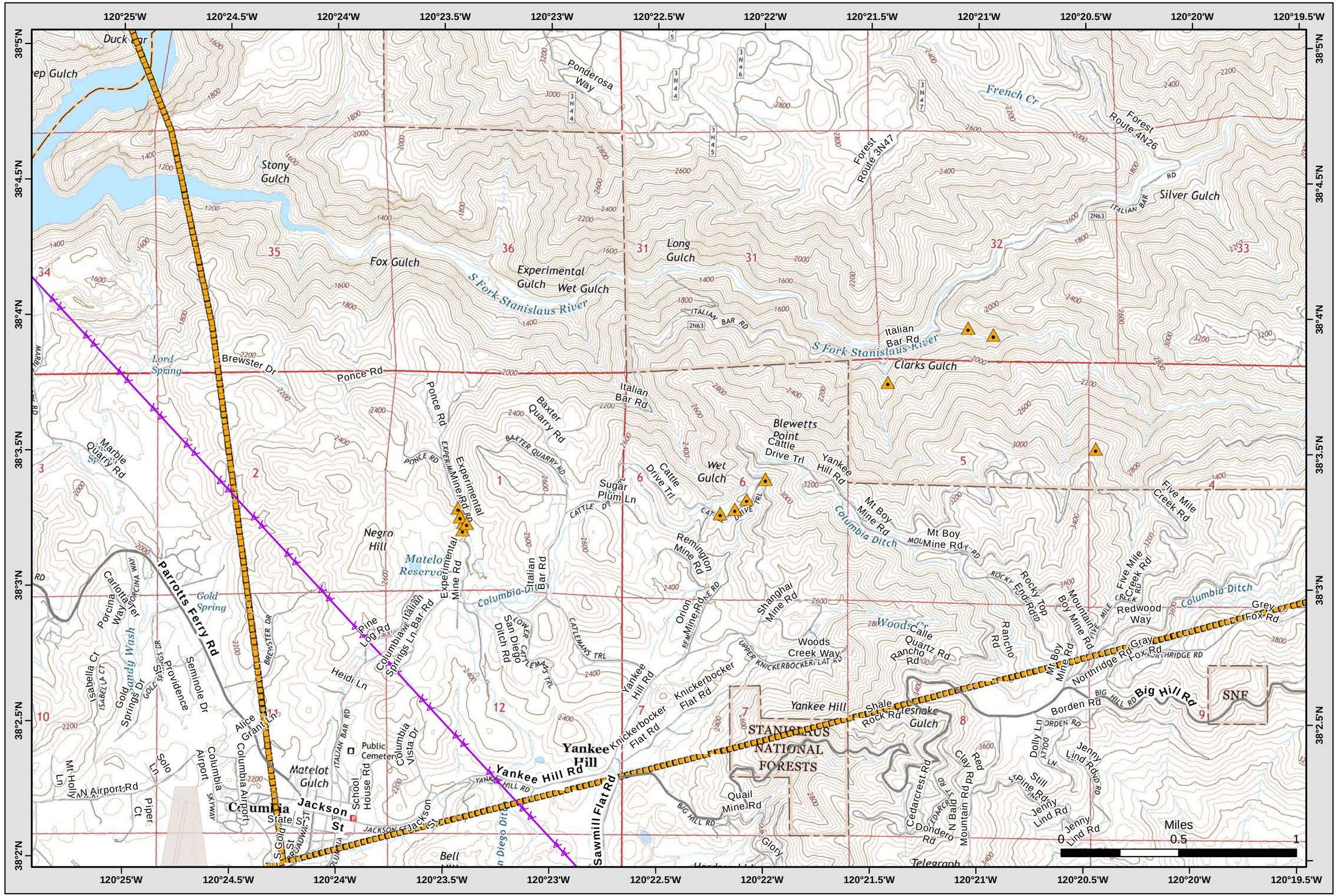
See Index Page for Legend