IAP MAP

TRAILHEAD INCIDENT
CA-NEU-015200
JULY 4, 2016
DAY SHIFT

5,444 ACRES
AS OF
07/4/16 0125

)(Division

][Branch

Camp

Drop Point

Helispot

Incident Base

Incident Command Post

WX Mobile Weather Unit

Sling Site

Water Source

Uncontrolled Fire Edge

Completed Dozer Line

Completed Line

H - Hand Line

R - Road as Completed Line

Completed Burnout

Proposed Dozer Line

Transmission Lines

NorCal Interagency Incident Management Team

1776

0 0.5 1
Miles
NAD 83

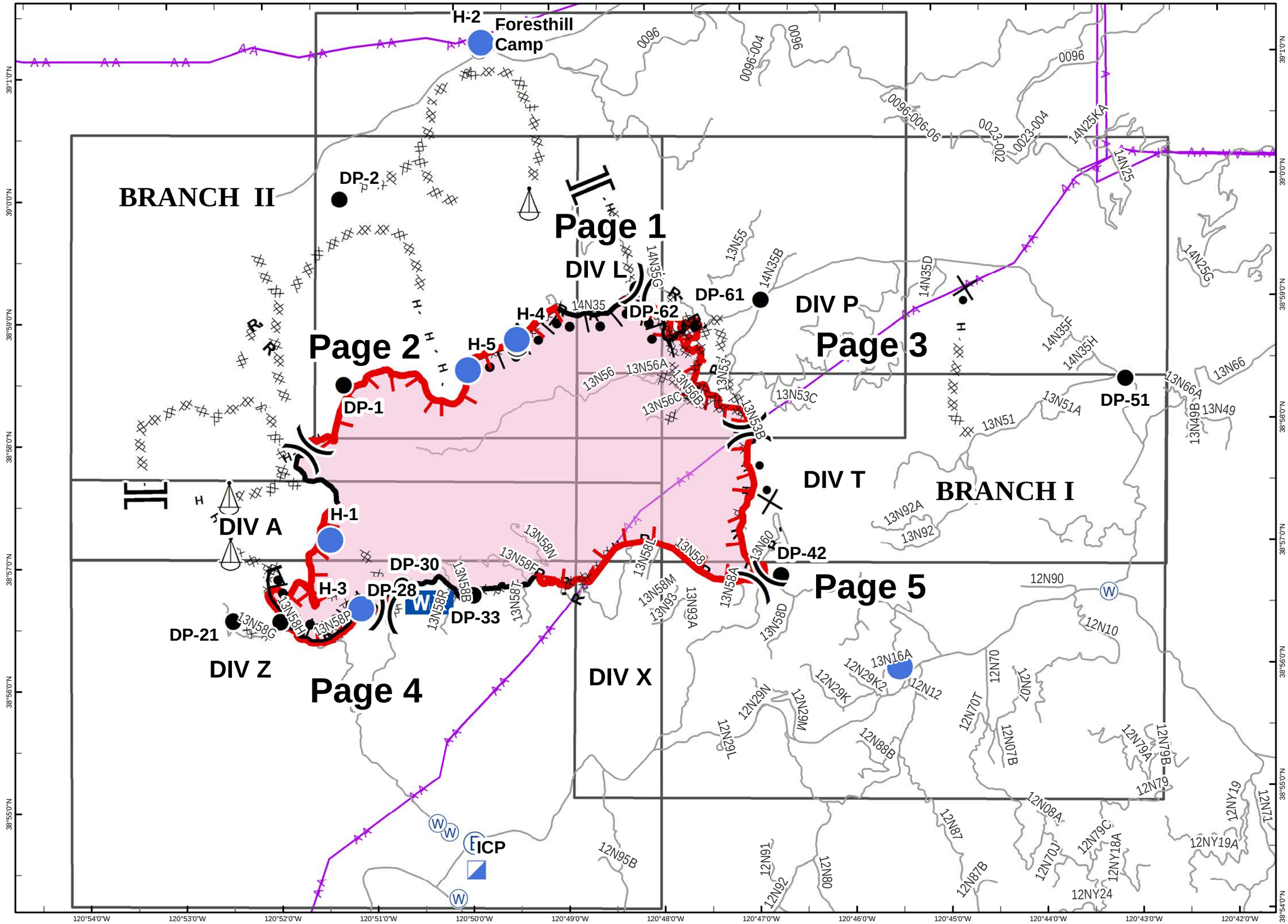

IAP MAP

TRAILHEAD INCIDENT
CA-NEU-015200
JULY 4, 2016
DAY SHIFT

5,444 ACRES
AS OF 07/4/16 0125

Page 1

-)(Division
-][Branch
- Ⓒ Camp
- Drop Point
- Helispot
- Sling Site
- Uncontrolled Fire Edge
- Completed Dozer Line
- Completed Line
- H - Hand Line
- R - Road as Completed Line
- Completed Burnout
- Proposed Dozer Line
- Transmission Lines
- Building Cluster
- Mine

Map Index

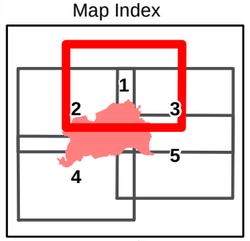

NorCal Interagency Incident Management Team

1776

0 0.25 0.5
Miles

UTM ZONE 10 NAD 83

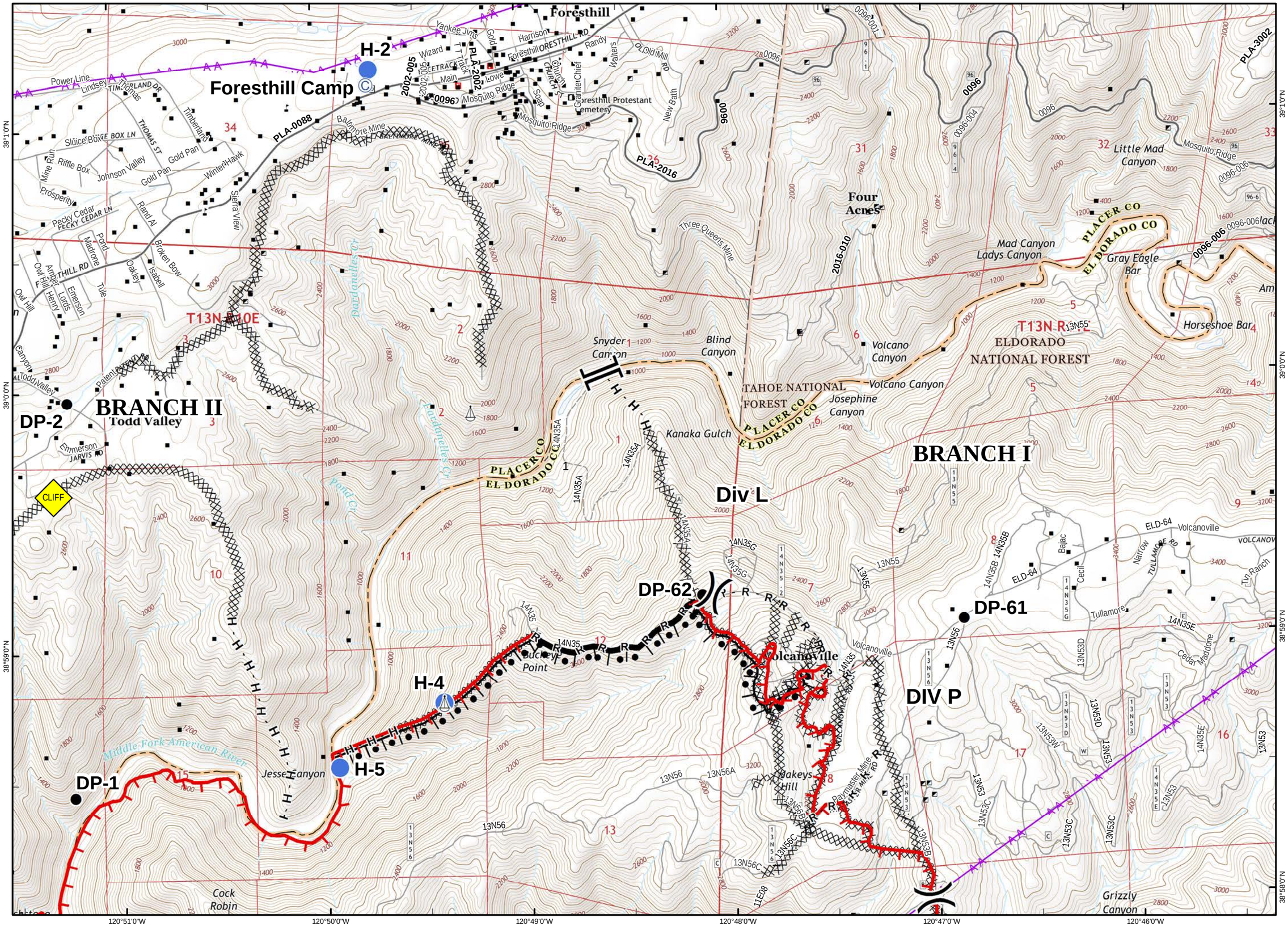

IAP MAP

TRAILHEAD INCIDENT
CA-NEU-015200
JULY 4, 2016
DAY SHIFT

5,444 ACRES
AS OF 07/4/16 0125

Page 2

- Division
- Branch
- Drop Point
- Helispot
- Sling Site
- Uncontrolled Fire Edge
- Completed Dozer Line
- Completed Line
- H - Hand Line
- R - Road as Completed Line
- Completed Burnout
- Transmission Lines
- Mine

Map Index

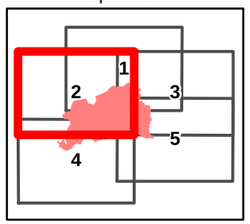

NorCal Interagency Incident Management Team

1776

0 0.25 0.5
Miles

UTM ZONE 10 NAD 83

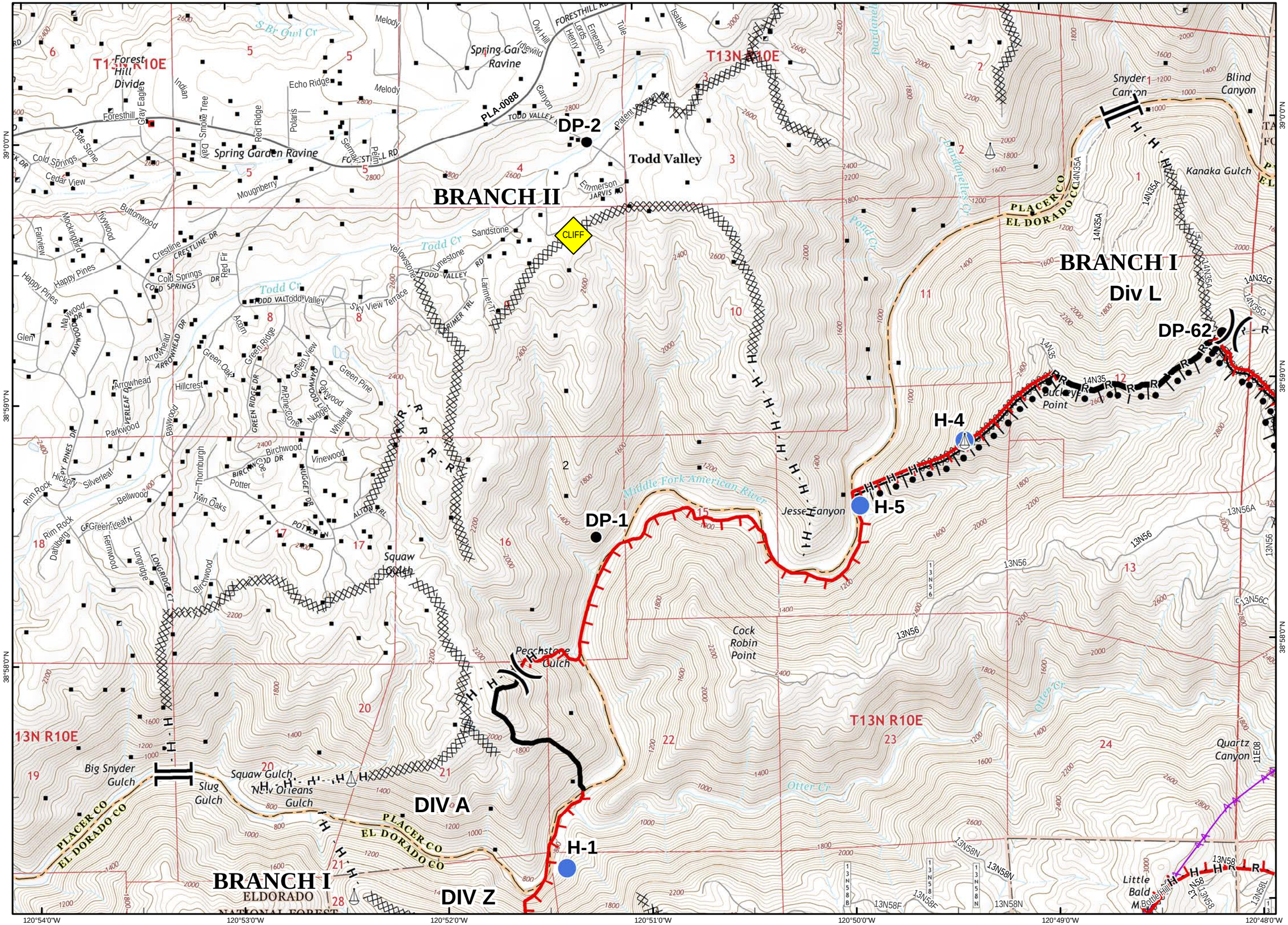

IAP MAP

TRAILHEAD INCIDENT
CA-NEU-015200
JULY 4, 2016
DAY SHIFT

5,444 ACRES
AS OF 07/4/16 0125

Page 3

-)(Division
-][Branch
- Drop Point
- Uncontrolled Fire Edge
- Completed Dozer Line
- Completed Line
- H - Hand Line
- R - Road as Completed Line
- Completed Burnout
- Proposed Dozer Line
- Transmission Lines
- Building Cluster
- Mine

Map Index

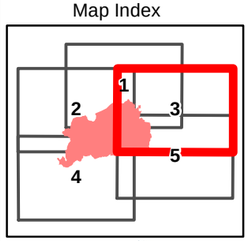

0 0.25 0.5
Miles

UTM ZONE 10 NAD 83

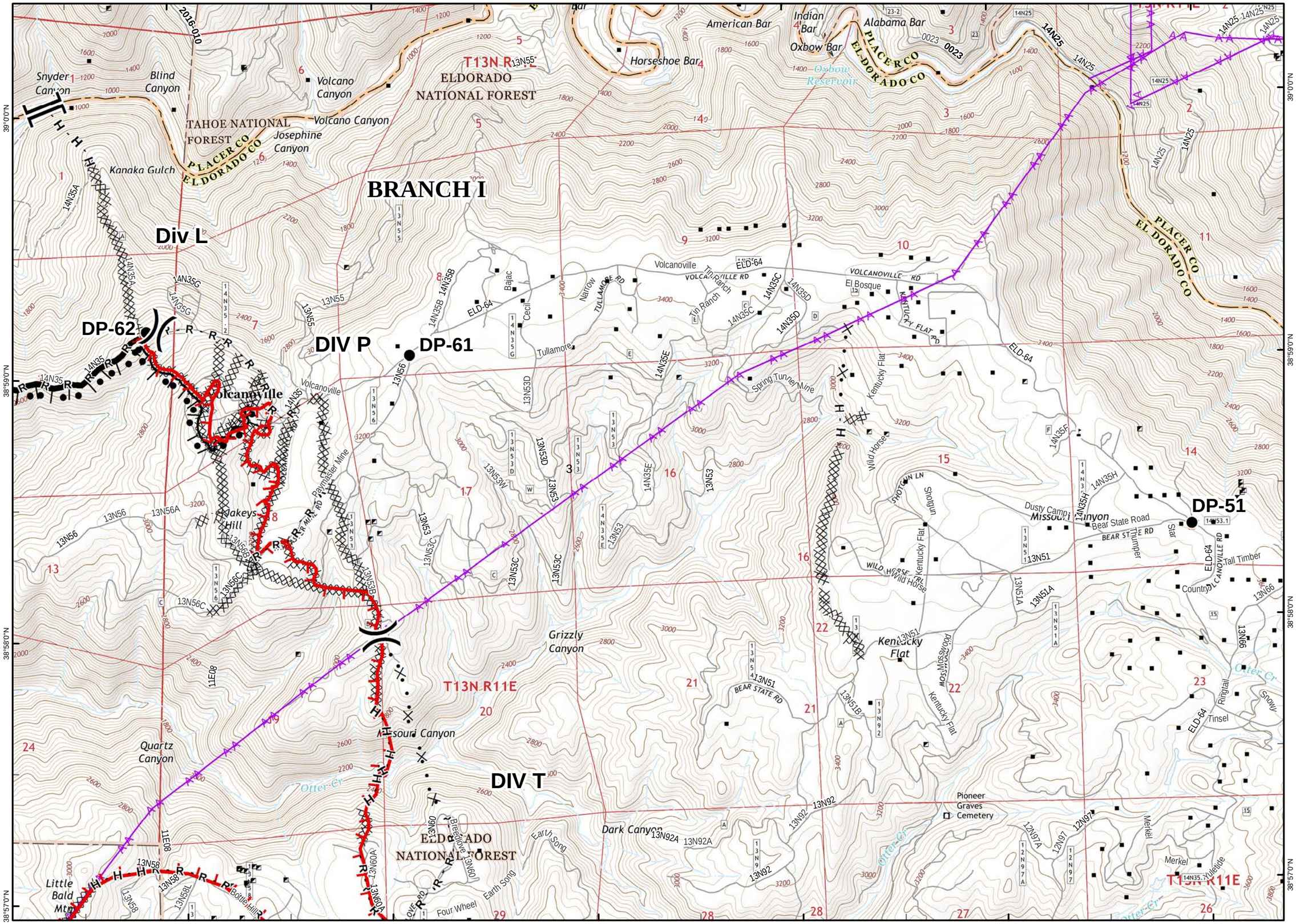

IAP MAP

TRAILHEAD INCIDENT
CA-NEU-015200
JULY 4, 2016
DAY SHIFT

5,444 ACRES
AS OF 07/4/16 0125

Page 4

- Division
- Branch
- Drop Point
- Helispot
- Incident Base
- ICP
- Mobile Weather Unit
- Sling Site
- Water Source
- Uncontrolled Fire Edge
- Completed Dozer Line
- Completed Line
- Hand Line
- Road as Completed Line
- Completed Burnout
- Transmission Lines
- Building Cluster
- Mine

Map Index

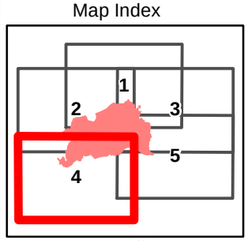

0 0.25 0.5
Miles

UTM ZONE 10 NAD 83

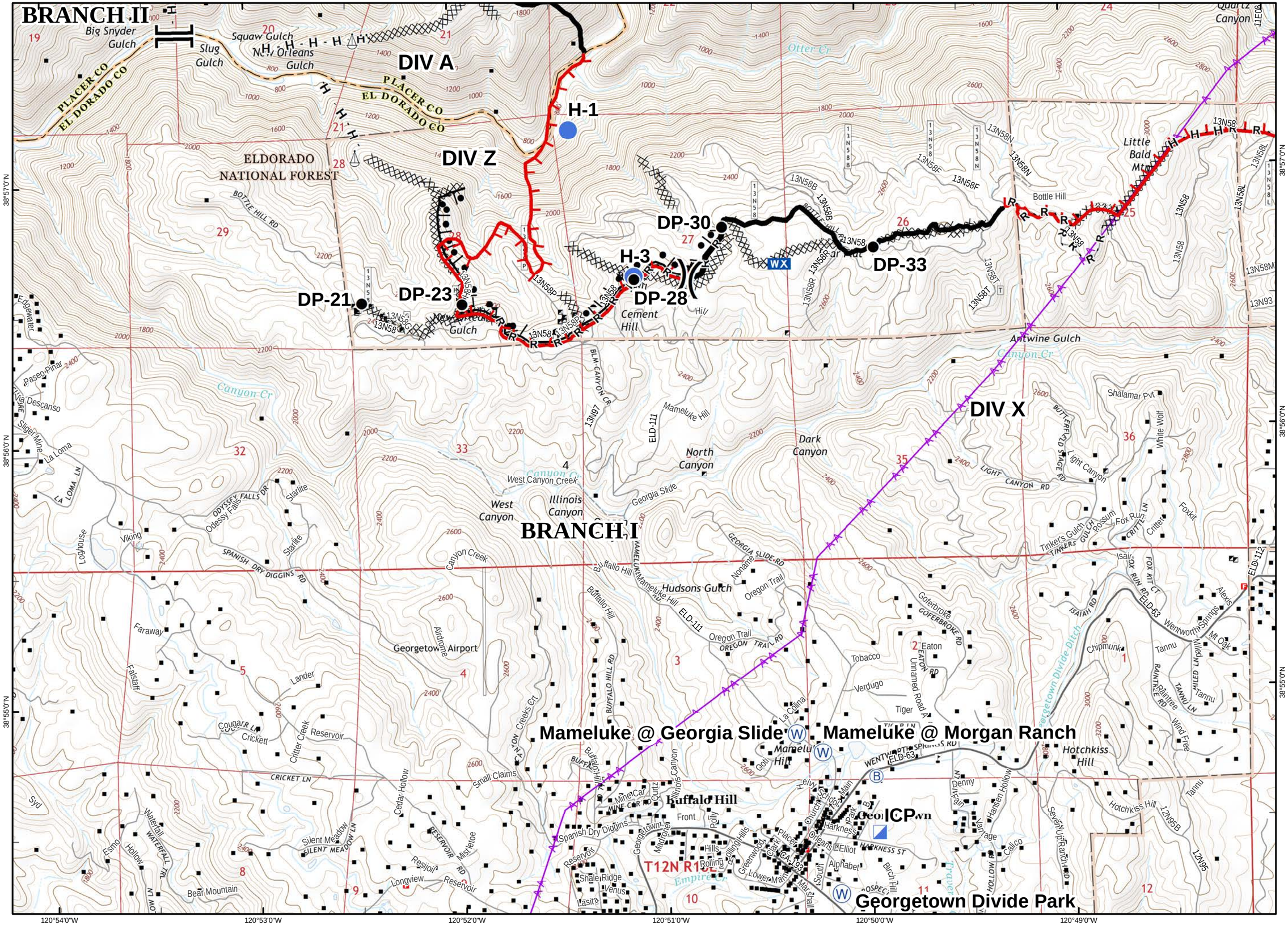

IAP MAP

Trailhead Incident
CA-NEU-015200
July 4, 2016
Day Shift

5,444 acres
as of 07/4/16 0125

Page 5

)(Division
][Branch
Drop Point
Helispot
Water Source
Uncontrolled Fire Edge
Completed Dozer Line
H - Hand Line
R - Road as Completed Line
Proposed Dozer Line
Transmission Lines
Building Cluster
Mine

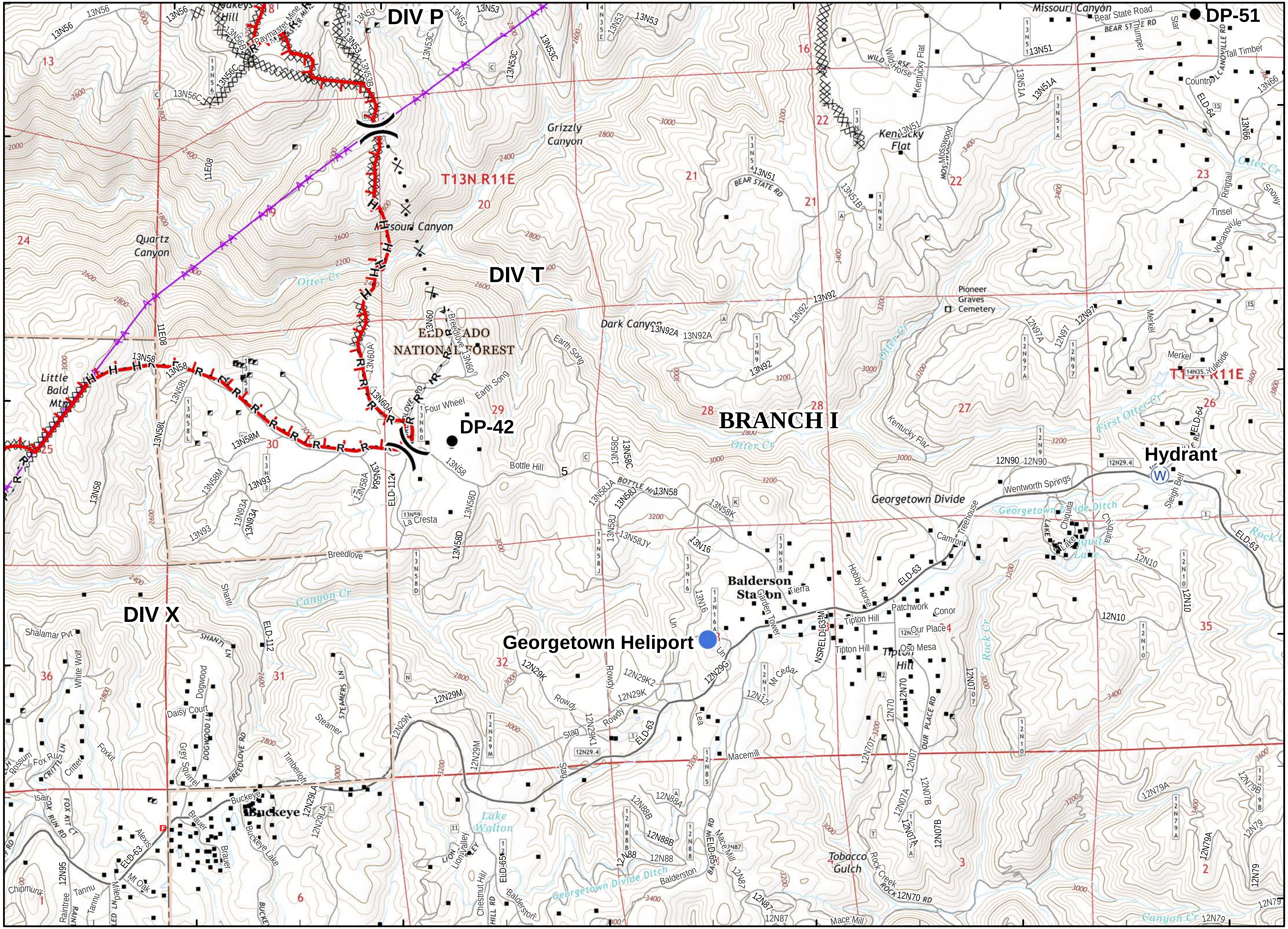

Map Index

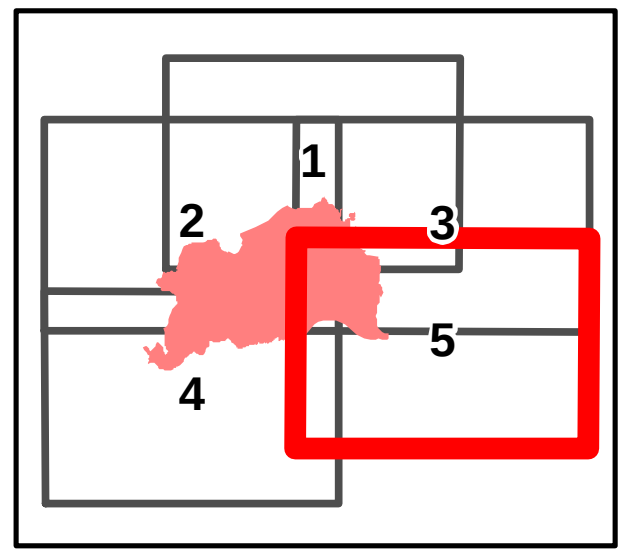

NorCal Interagency Incident Management Team

1776

0 0.25 0.5
Miles

UTM Zone 10 NAD 83