IAP MAP

Pony Incident
CA-KNF-004500
June 29, 2016

2,858 acres
as of 22:07
06/20/16

- Map Index
- Other
- Drop Point
- Helispot
- WX Mobile Weather Unit
- Repeater
- Sling Site
- Staging Area
- Water Source
- Uncontrolled Fire Edge
- Completed Dozer Line
- Completed Line
- H - H - Hand Line
- R - R - Road as Completed Line
- Other
-)(Division Break
- Spotted Owl Site
- Progeny Site
- Crawford Project Unit
- Historical Fireline
- Wilderness Area

0 1 2
Miles
NAD 83

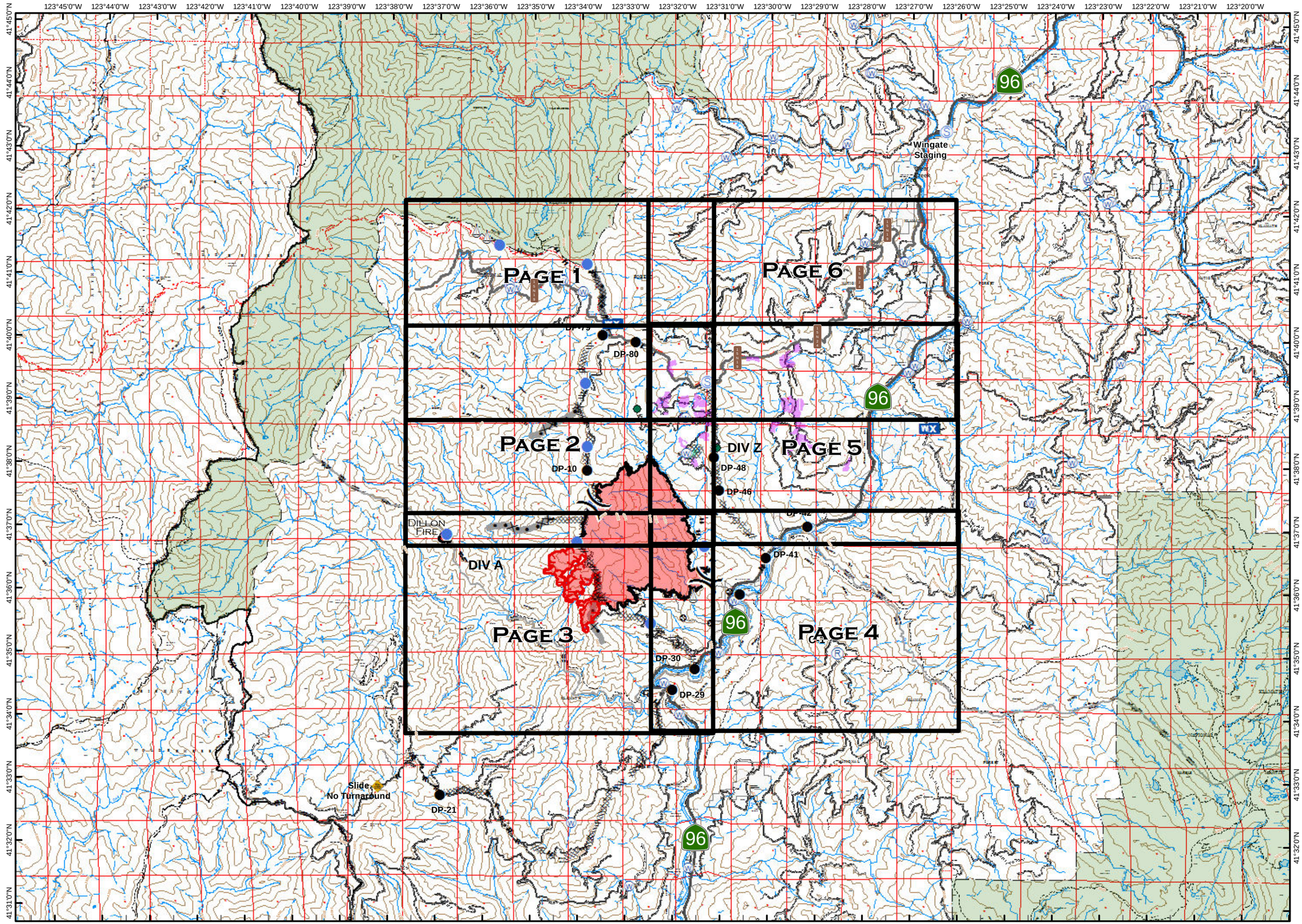

IAP MAP

PONY INCIDENT
CA-KNF-004500
JUNE 29, 2016

- Drop Point
- Helispot
- WX Mobile Weather Unit
- Sling Site
- S Staging Area
- W Water Source
- Completed Dozer Line
- H - H Hand Line
-)(Division Break
- Spotted Owl Site
- Crawford Project Unit
- Minor Streams
- Major Streams
- Screen Only Drafting

Horizontal Road Shieldsxx

FCsubtype

Five Digit Road Box

Three Digit Road Box

USFS_R5_Roads_1

<all other values>

ID

15N19

Wilderness Area

0 0.5

MILES

NAD 83

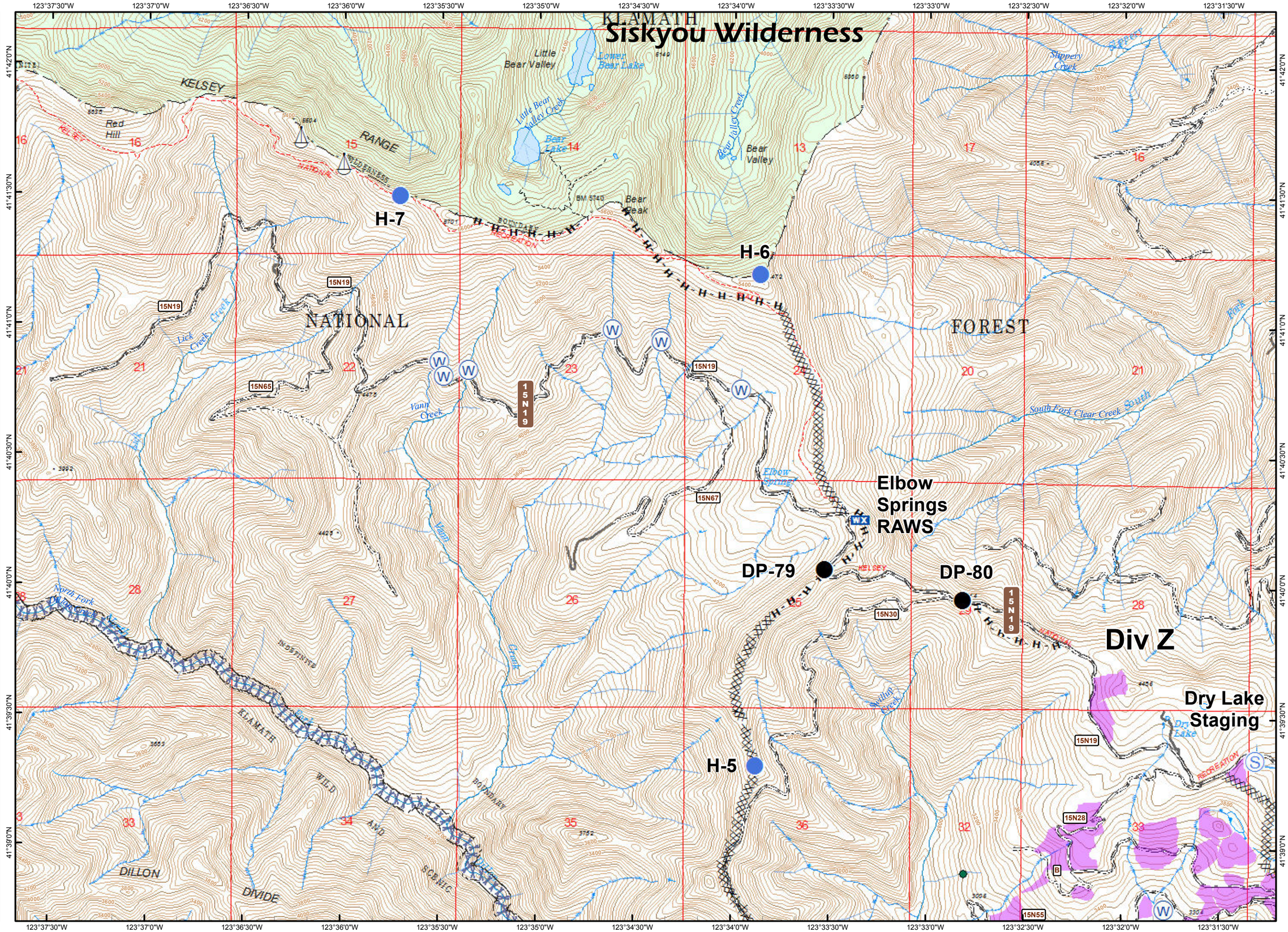

IAP MAP

PONY INCIDENT
CA-KNF-004500
JUNE 29, 2016

- Isolated Heat within 300' of Perimeter
- Drop Point
- Helispot
- Staging Area
- Water Source
- Uncontrolled Fire Edge
- Completed Dozer Line
- Completed Line
- Hand Line
- Personnel Line
- Division Break
- Spotted Owl Site
- Progeny Site
- Crawford Project Unit
- Minor Streams
- Major Streams
- Screen Only Drafting

Horizontal Road Shieldsxx

FCsubtype

Five Digit Road Box

Three Digit Road Box

USFS_R5_Roads_1

<all other values>

ID

15N19

0 0.5

MILES

NAD 83

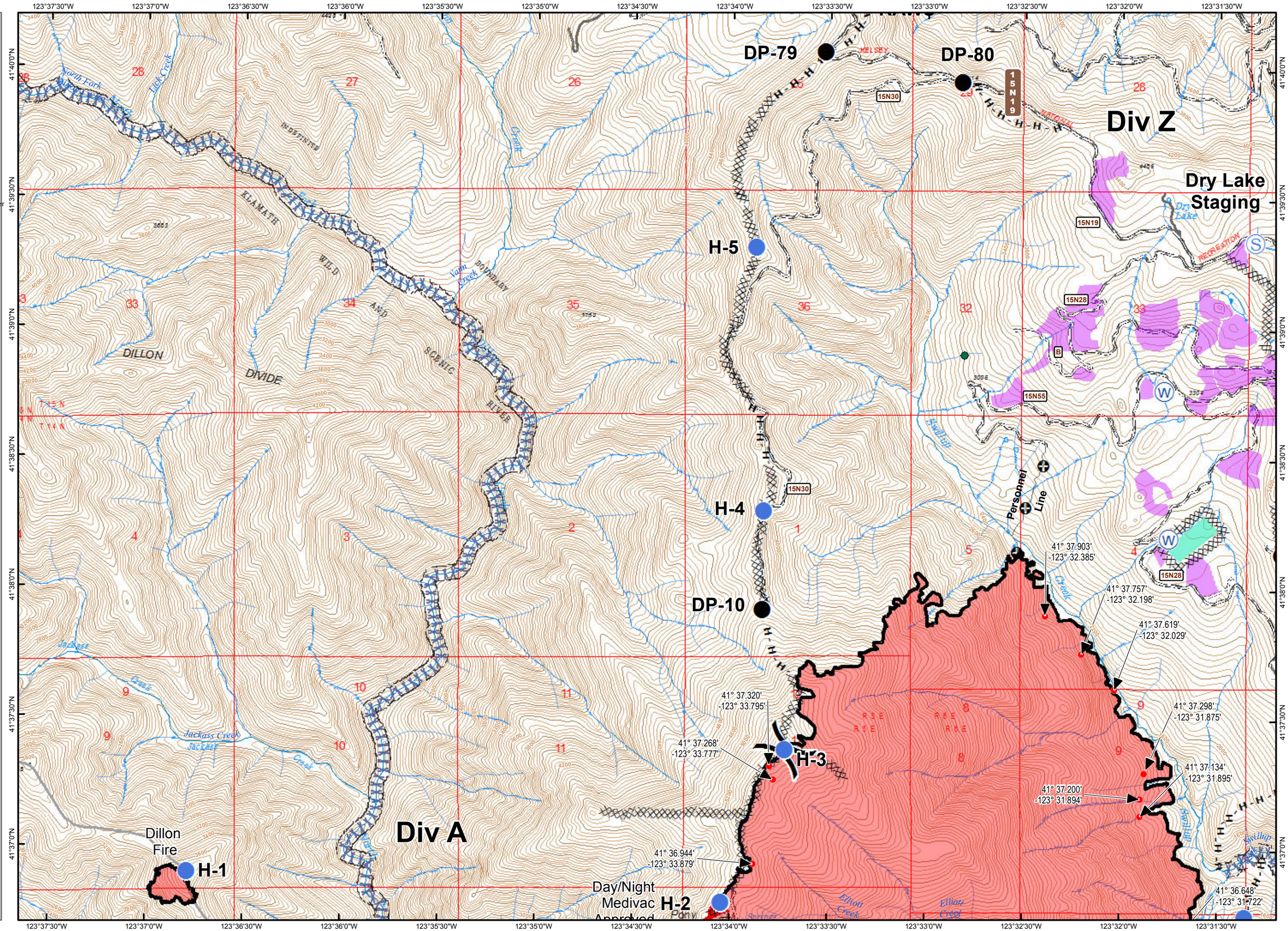

IAP MAP

PONY INCIDENT
CA-KNF-004500
JUNE 29, 2016

- Isolated Heat within 300' of Perimeter
- Drop Point
- Helispot
- Sling Site
- Water Source
- Uncontrolled Fire Edge
- Completed Dozer Line
- Completed Line
- Hand Line
- Personnel Line
- Division Break
- Minor Streams
- Major Streams
- Rivers
- Screen Only Drafting

Horizontal Road Shieldsxx

FCsubtype

Five Digit Road Box

USFS_R5_Roads_1

<all other values>

ID

96SIS

0 0.5

MILES

NAD 83

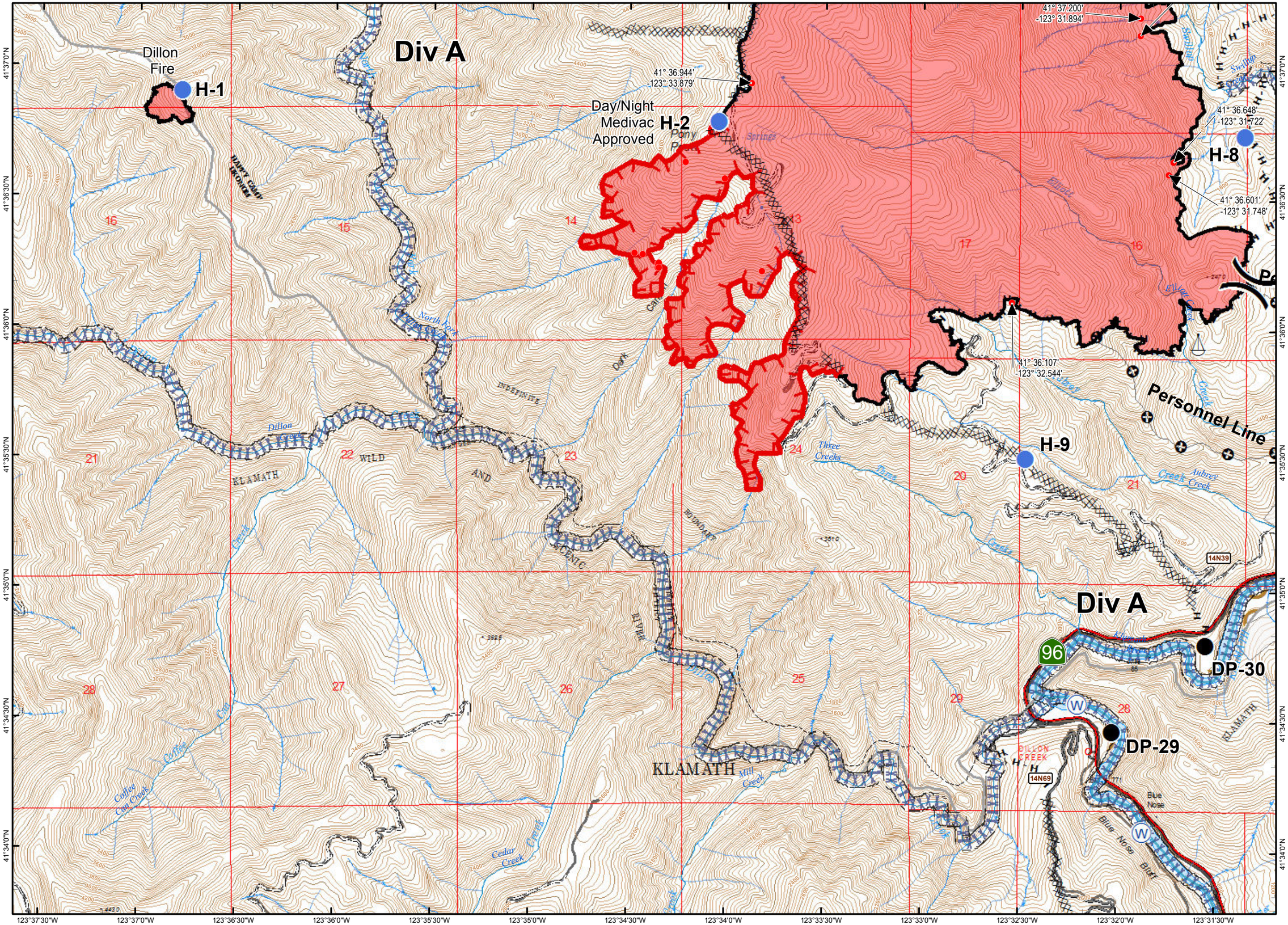

IAP MAP

PONY INCIDENT
CA-KNF-004500
JUNE 29, 2016

- Isolated Heat within 300' of Perimeter
- Drop Point
- Helispot
- Repeater
- Sling Site
- Water Source
- Completed Dozer Line
- Completed Line
- H - H Hand Line
- Personnel Line
- Division Break
- Minor Streams
- Major Streams
- Rivers
- Screen Only Drafting

Horizontal Road Shieldsxx

FCsubtype

Five Digit Road Box

State Shield

Three Digit Road Box

USFS_R5_Roads_1

<all other values>

ID

96SIS

0 0.5

MILES

NAD 83

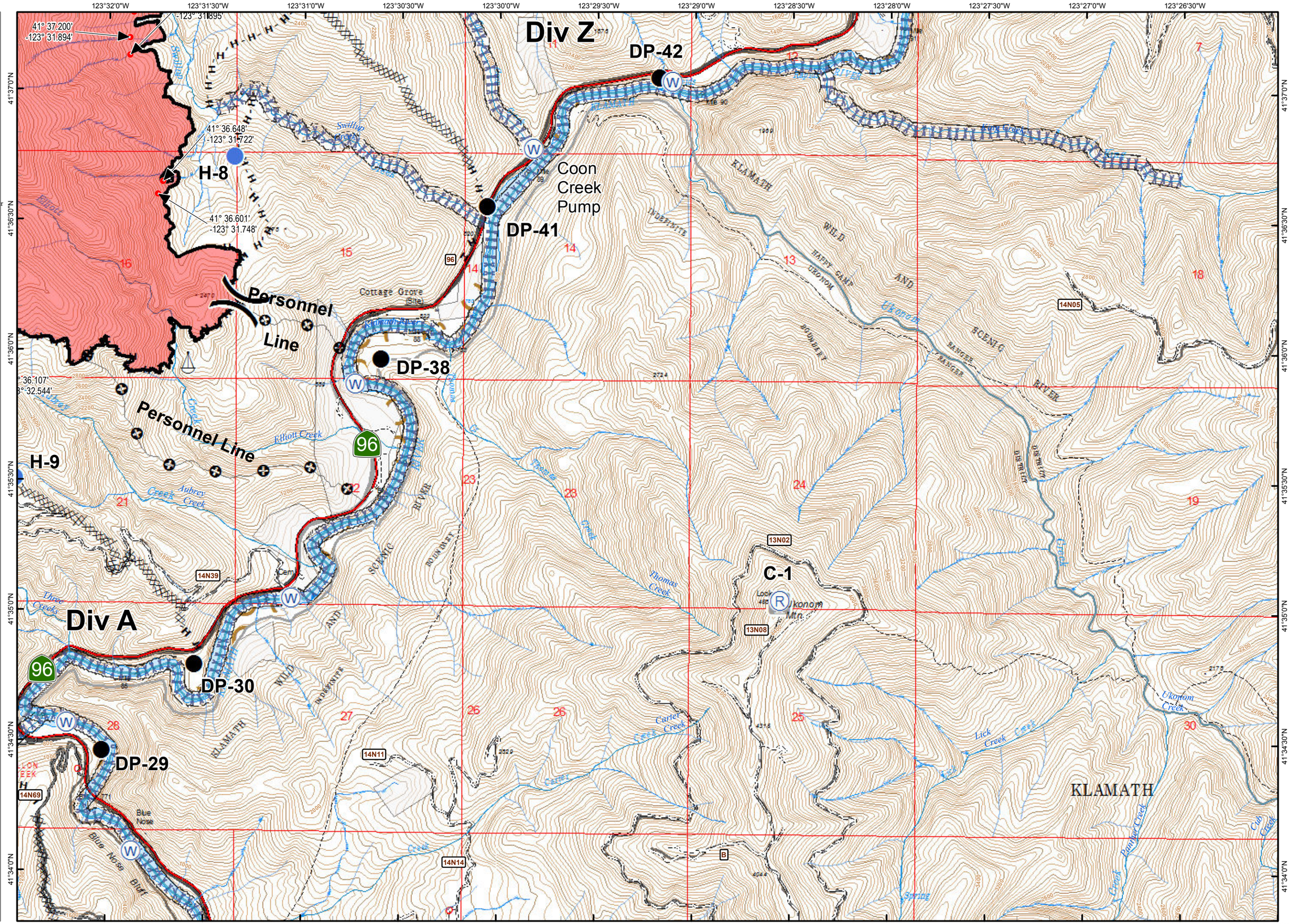

IAP MAP

PONY INCIDENT
CA-KNF-004500
JUNE 29, 2016

- Isolated Heat within 300' of Perimeter
- Drop Point
- Helispot
- WX Mobile Weather Unit
- S Staging Area
- W Water Source
- Completed Dozer Line
- Completed Line
- H - H Hand Line
- Personnel Line
-)(Division Break
- Spotted Owl Site
- Progeny Site
- Crawford Project Unit
- Minor Streams
- Major Streams
- Rivers
- Screen Only Drafting

Horizontal Road Shieldsxx

FCsubtype

Five Digit Road Box
State Shield
Three Digit Road Box

USFS_R5_Roads_1

<all other values>

ID

15N24
96SIS
15N19

0 0.5
MILES
NAD 83

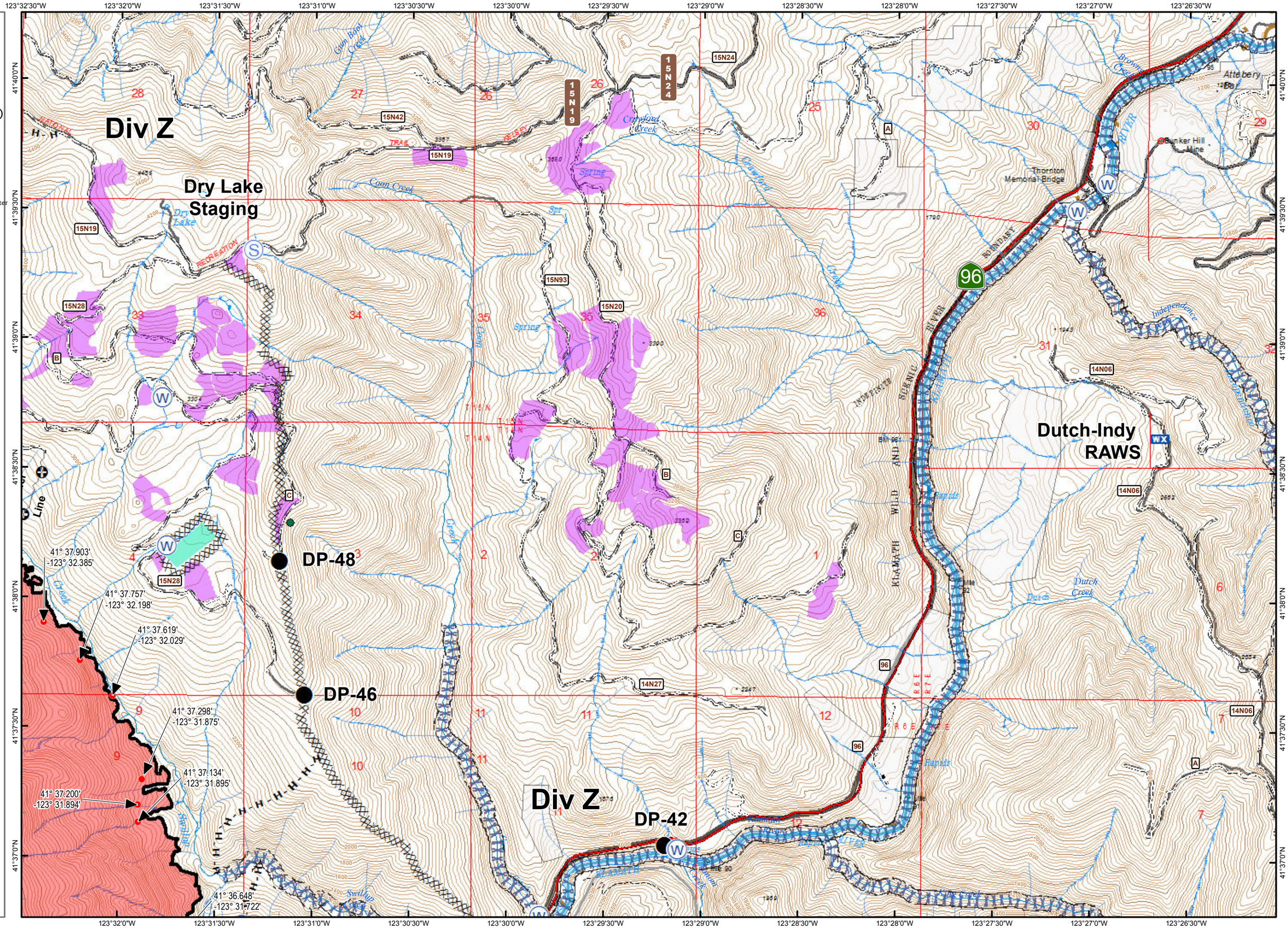

IAP MAP

PONY INCIDENT
CA-KNF-004500
JUNE 29, 2016

- Staging Area
- Water Source
- Completed Dozer Line
- H - H Hand Line
-)(Division Break
- Crawford Project Unit
- Minor Streams
- Major Streams
- Rivers
- Screen Only Drafting

Horizontal Road Shieldsxx

FCsubtype

- Five Digit Road Box
- State Shield
- Three Digit Road Box

USFS_R5_Roads_1

- <all other values>

ID

- 15N24
- 96SIS
- 15N19
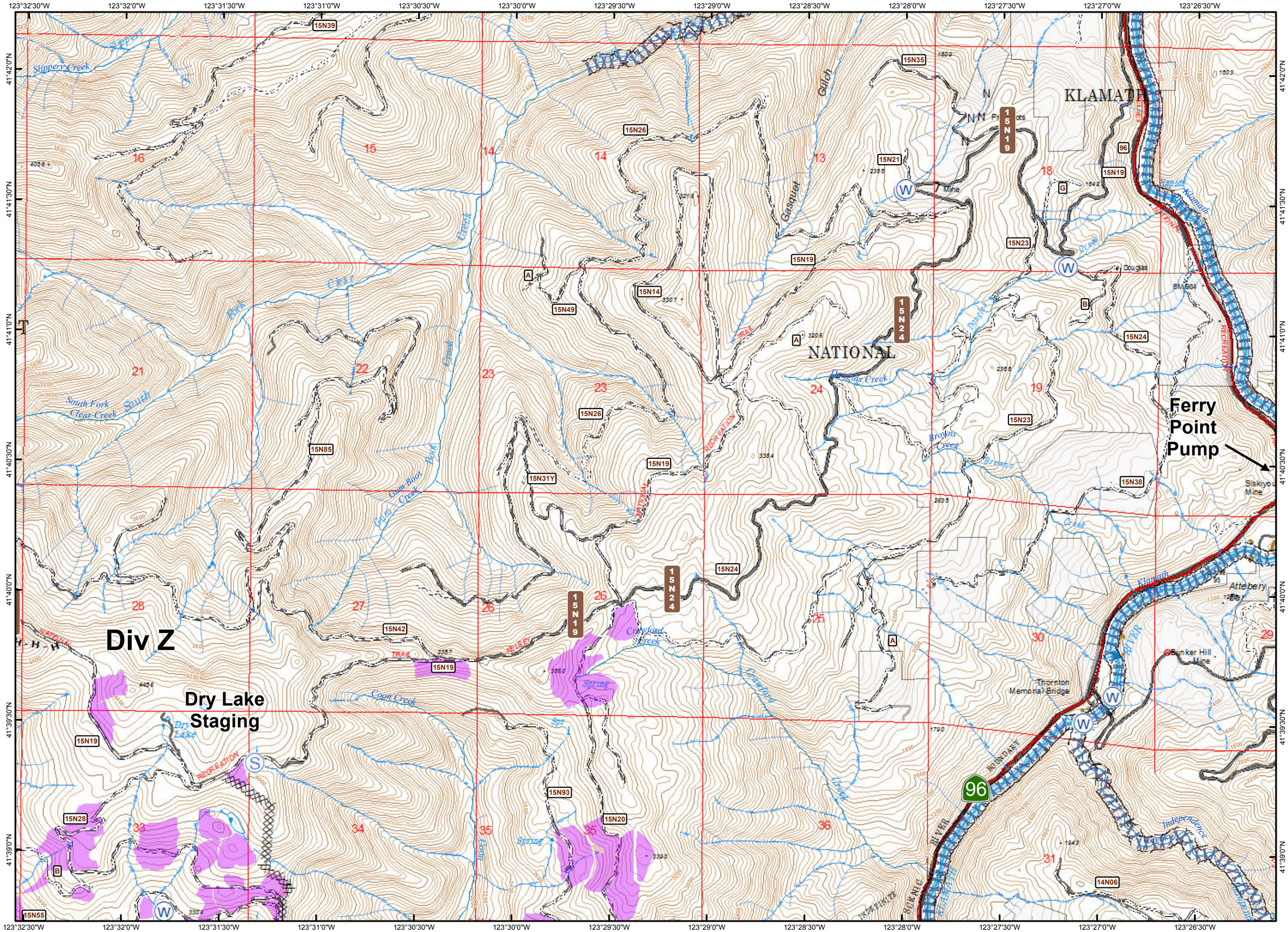
0 0.5
MILES
NAD 83