IAP MAP

PONY INCIDENT
CA-KNF-004500
JUNE 14, 2016
DAY SHIFT

2096 ACRES
AS OF 21:23
06/13/16

- Grid
- DROP POINT
- HELISPOT
- WX MOBILE WEATHER UNIT
- Ⓡ REPEATER
- Ⓢ STAGING AREA
- Ⓦ WATER SOURCE
- UNCONTROLLED FIRE EDGE
- COMPLETED DOZER LINE
- COMPLETED LINE
- H - H - HAND LINE
- R - R - ROAD AS COMPLETED LINE
- DIVISION BREAK
- SPOTTED OWL SITE
- PROGENY SITE
- CRAWFORD PROJECT UNIT
- HISTORICAL FIRELINE
- WILDERNESS AREA

0 0.5 1
MILES
NAD 83

NorCal Interagency Incident Management Team

PAGE 1
PAGE 10
PAGE 2
PAGE 9
PAGE 3
PAGE 8
PAGE 4
PAGE 7
PAGE 5
PAGE 6

DIV A
DIV Z
DIV B
DIV C
DIV D
DIV H
DIV I

Wingate Staging
Clear Creek
DP-80
DP-10
DP-48
DP-46
DP-42
DP-41
DP-30
DP-29
DP-21
C-1
FIRE

41°45'0"N
41°44'0"N
41°43'0"N
41°42'0"N
41°41'0"N
41°40'0"N
41°39'0"N
41°38'0"N
41°37'0"N
41°36'0"N
41°35'0"N
41°34'0"N
41°33'0"N
41°32'0"N
41°31'0"N

123°45'0"W 123°44'0"W 123°43'0"W 123°42'0"W 123°41'0"W 123°40'0"W 123°39'0"W 123°38'0"W 123°37'0"W 123°36'0"W 123°35'0"W 123°34'0"W 123°33'0"W 123°32'0"W 123°31'0"W 123°30'0"W 123°29'0"W 123°28'0"W 123°27'0"W 123°26'0"W 123°25'0"W 123°24'0"W 123°23'0"W 123°22'0"W 123°21'0"W 123°20'0"W 123°19'0"W

IAP MAP

Pony Incident
CA-KNF-004500
June 14, 2016
Day Shift

- Division Break
- Helispot
- Water Source
- Completed Dozer Line
- Screen Only Drafting
- Historical Fireline
- Wilderness Area

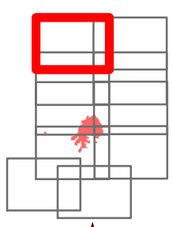

0 0.5
Miles
NAD 83

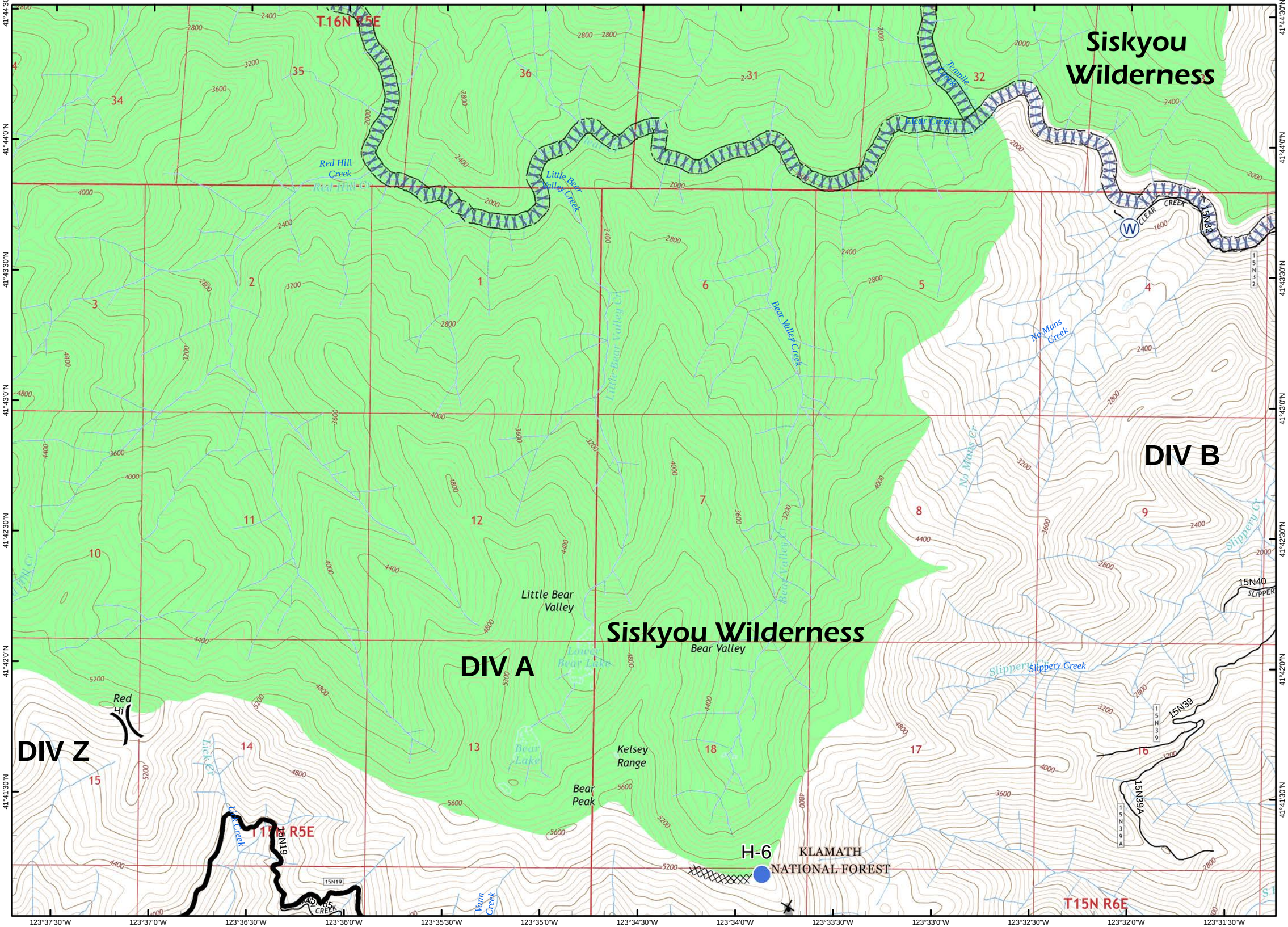

IAP MAP

Pony Incident
CA-KNF-004500
June 14, 2016
Day Shift

- Division Break
- Drop Point
- Helispot
- Mobile Weather Unit
- Staging Area
- Water Source
- Completed Dozer Line
- Hand Line
- Spotted Owl Site
- Crawford Project Unit
- Screen Only Drafting
- Historical Fireline
- Wilderness Area

0 0.5
Miles
NAD 83

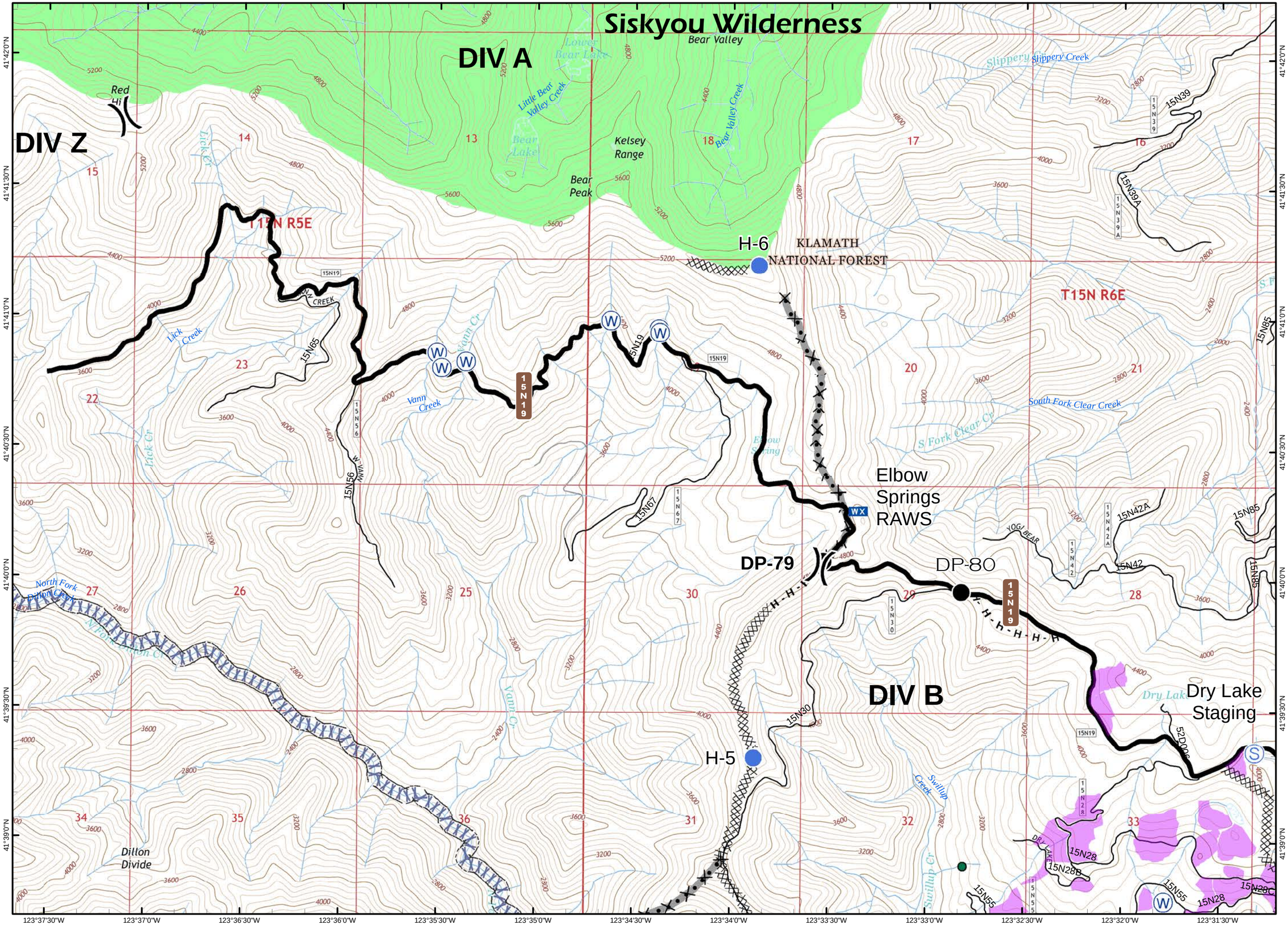

IAP MAP

Pony Incident
CA-KNF-004500
June 14, 2016
Day Shift

- Division Break
- Drop Point
- Helispot
- Staging Area
- Water Source
- Uncontrolled Fire Edge
- Completed Dozer Line
- Completed Line
- H - H Hand Line
- Spotted Owl Site
- Progeny Site
- Crawford Project Unit
- Screen Only Drafting
- Historical Fireline

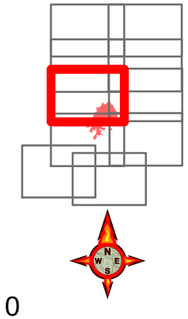

0 0.5
Miles
NAD 83

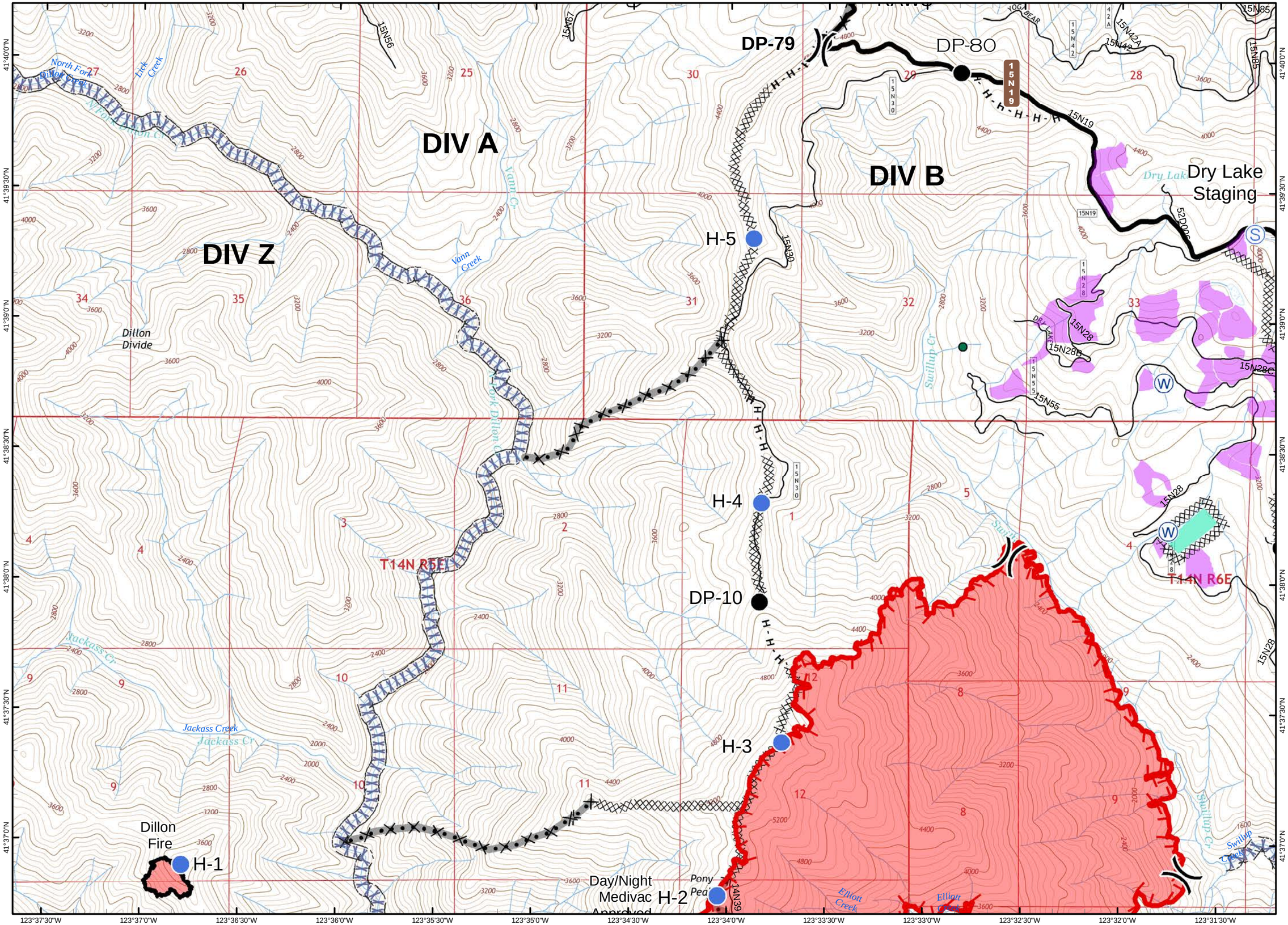

IAP MAP

Pony Incident
CA-KNF-004500
June 14, 2016
Day Shift

- Division Break
- Drop Point
- Helispot
- Water Source
- Uncontrolled Fire Edge
- Completed Dozer Line
- Completed Line
- H - H Hand Line
- Screen Only Drafting
- Historical Fireline

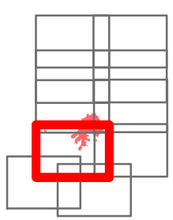

0 0.5
Miles
NAD 83

NorCal Interagency Incident Management Team

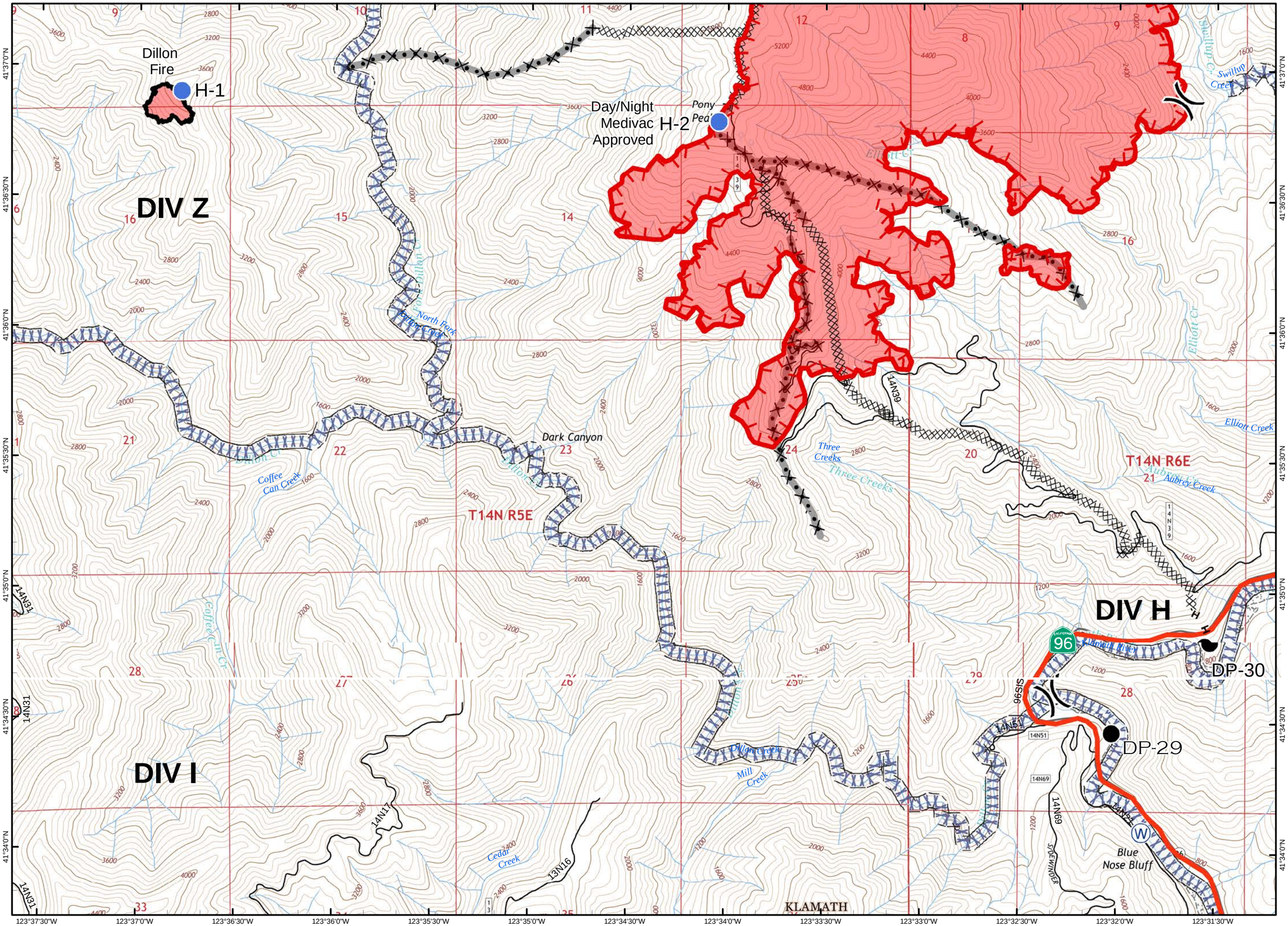

IAP MAP

Pony Incident
CA-KNF-004500
June 14, 2016
Day Shift

Division Break

Drop Point

Water Source

Completed Dozer Line

R - R Road as Completed Line

Screen Only Drafting

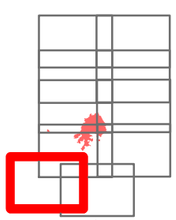

0 0.5

Miles

NAD 83

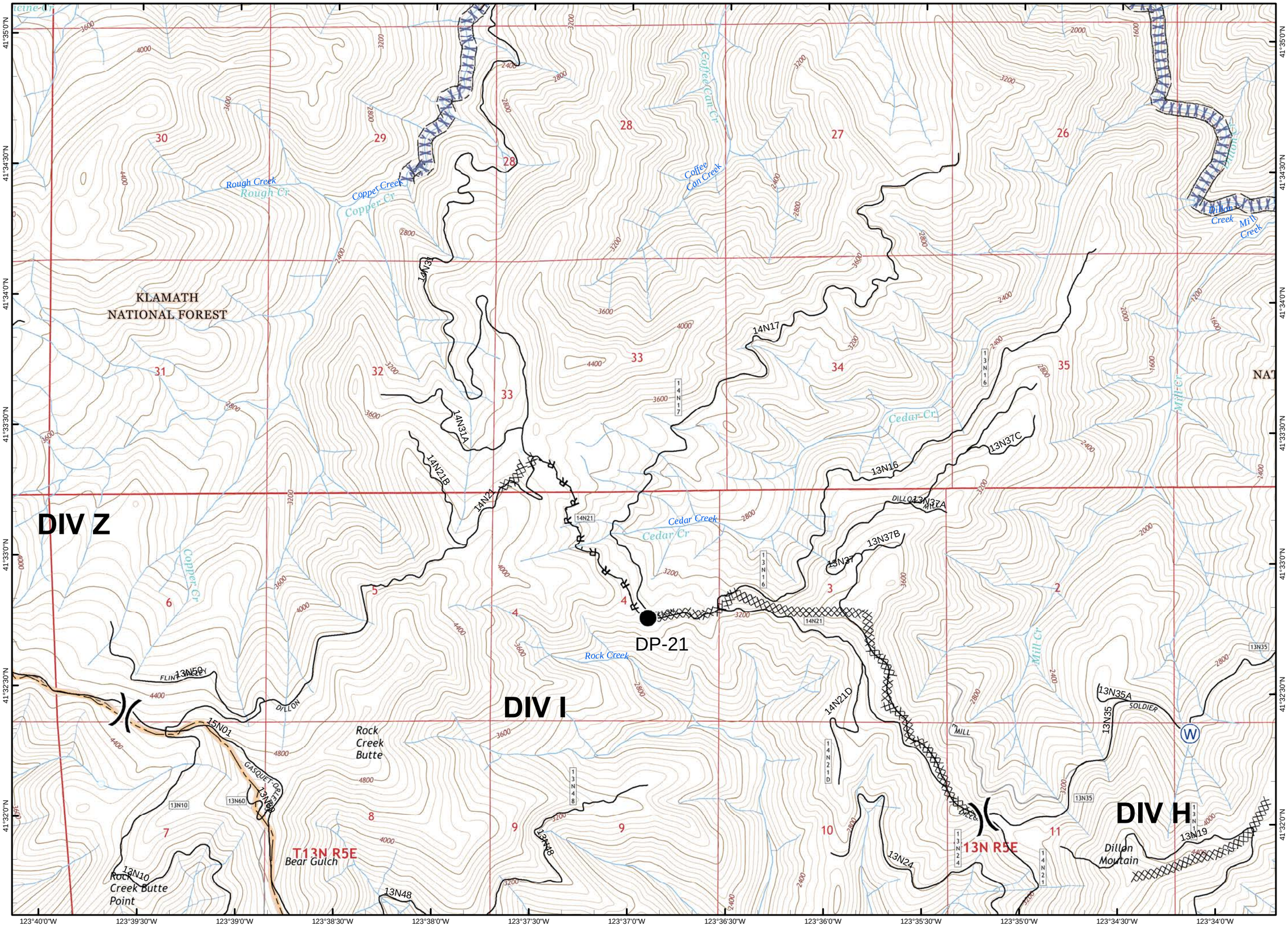

IAP MAP

Pony Incident
CA-KNF-004500
June 14, 2016
Day Shift

Division Break

Drop Point

Water Source

Completed Dozer Line

Screen Only Drafting

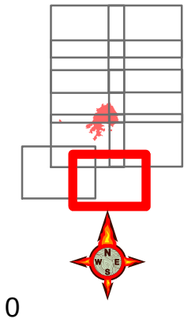

0 0.5

Miles

NAD 83

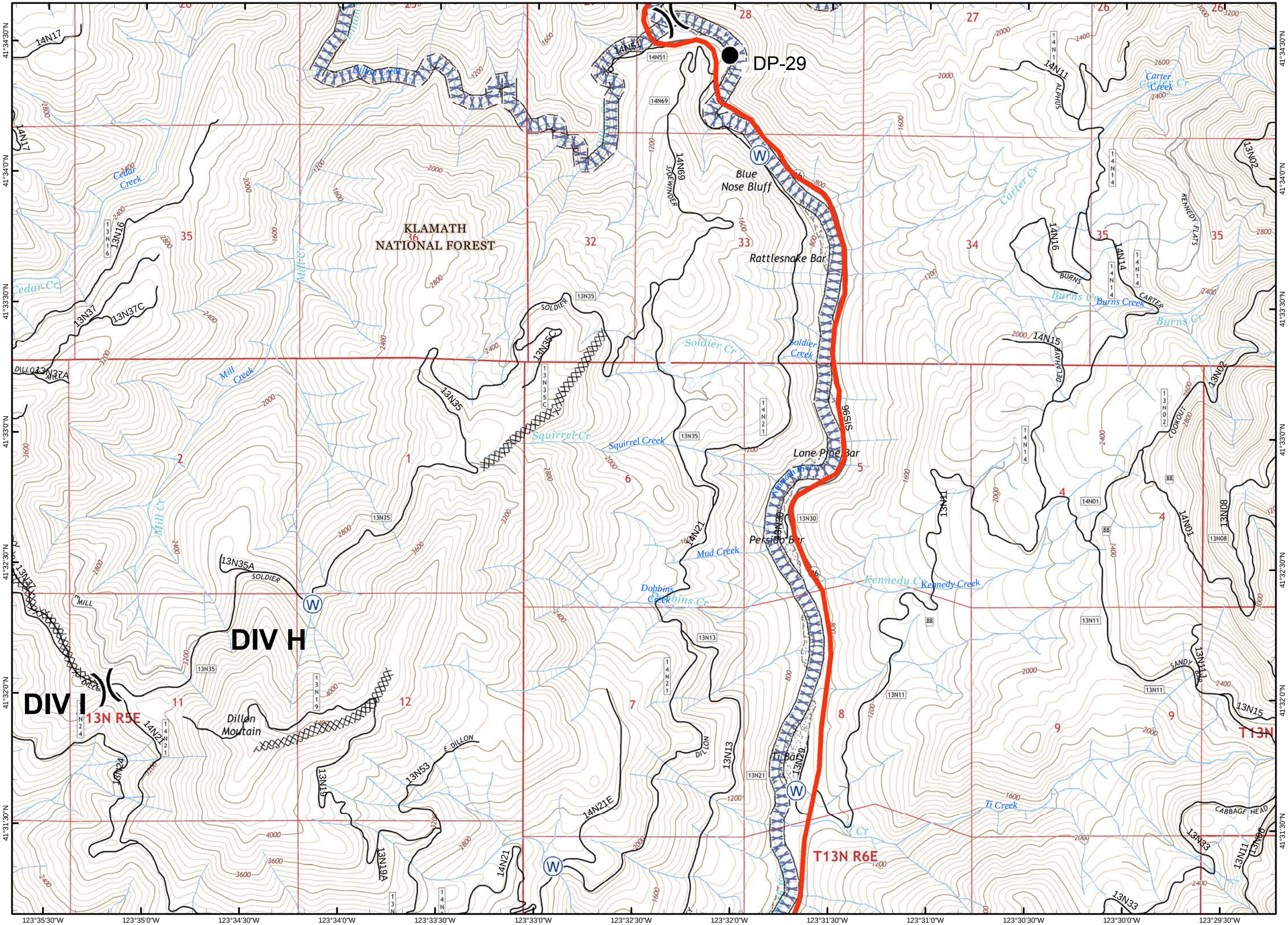

IAP MAP

Pony Incident
CA-KNF-004500
June 14, 2016
Day Shift

- Division Break
- Drop Point
- Repeater
- Water Source
- Uncontrolled Fire Edge
- Completed Dozer Line
- H - H Hand Line
- Screen Only Drafting
- Historical Fireline

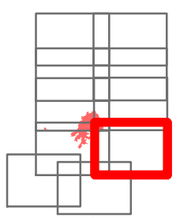

0 0.5
Miles
NAD 83

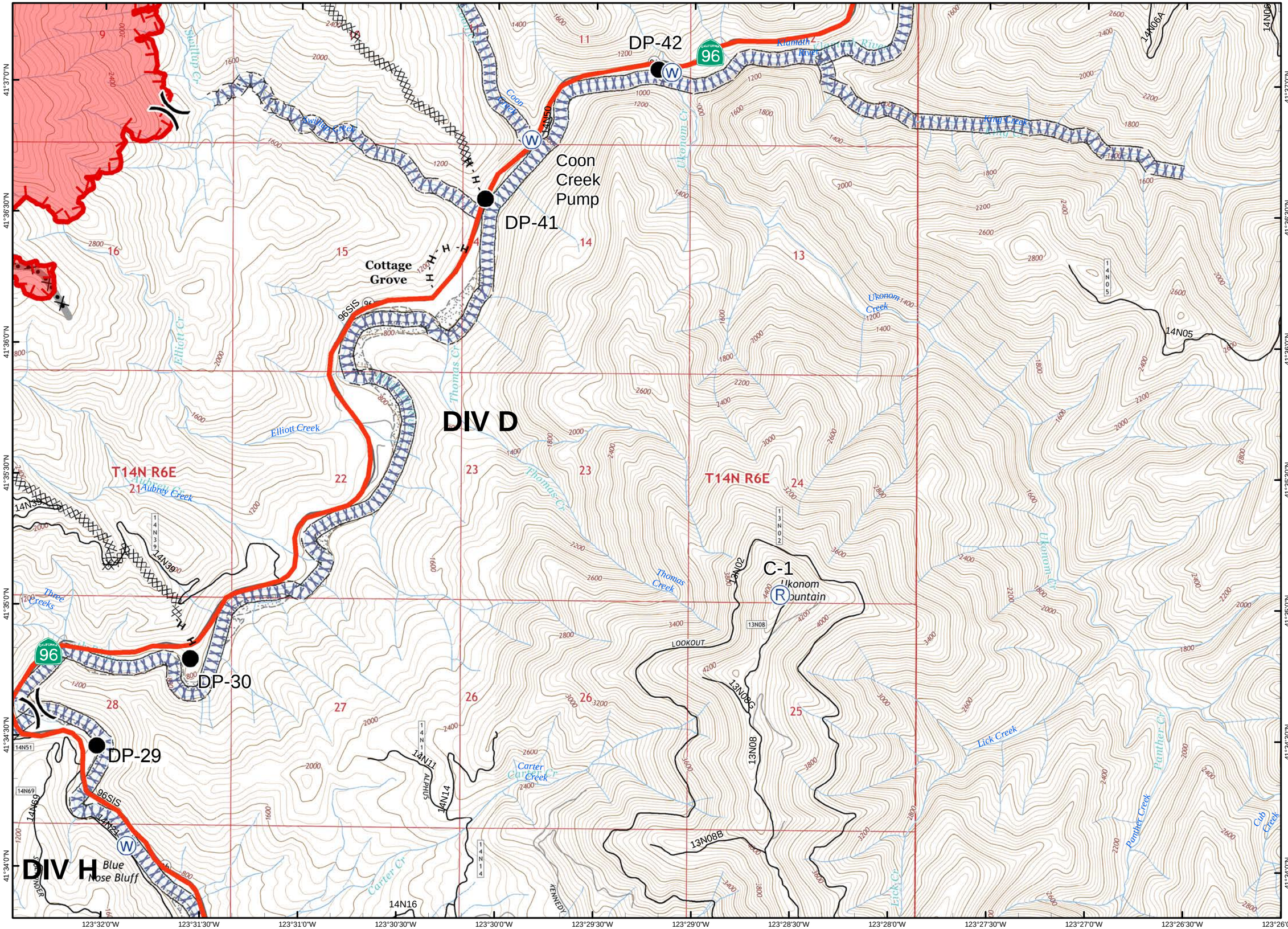

IAP MAP

PONY INCIDENT
CA-KNF-004500
JUNE 14, 2016
DAY SHIFT

- DIVISION BREAK
- DROP POINT
- MOBILE WEATHER UNIT
- STAGING AREA
- WATER SOURCE
- UNCONTROLLED FIRE EDGE
- COMPLETED DOZER LINE
- HAND LINE
- SPOTTED OWL SITE
- PROGENY SITE
- CRAWFORD PROJECT UNIT
- SCREEN ONLY DRAFTING

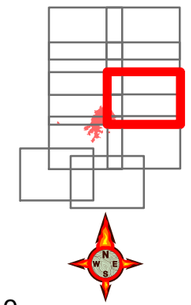

0 0.5

MILES

NAD 83

NorCal Interagency Incident Management Team

FOREST SERVICE US DEPARTMENT OF AGRICULTURE

Dry Lake Staging

DP-48

DP-46

DP-42

DIV C

Dutch-Indy RAWS

Thornton Memorial Bridge

T14N R6E

T14N R7E

123°32'0"W 123°31'30"W 123°31'0"W 123°30'30"W 123°30'0"W 123°29'30"W 123°29'0"W 123°28'30"W 123°28'0"W 123°27'30"W 123°27'0"W 123°26'30"W

41°40'0"N 41°39'30"N 41°39'0"N 41°38'30"N 41°38'0"N 41°37'30"N 41°37'0"N

IAP MAP

Pony Incident
CA-KNF-004500
June 14, 2016
Day Shift

- Division Break
- Staging Area
- Water Source
- Completed Dozer Line
- H - H Hand Line
- Crawford Project Unit
- Screen Only Drafting

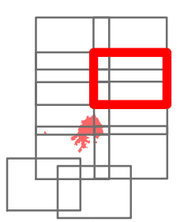

0 0.5
Miles
NAD 83

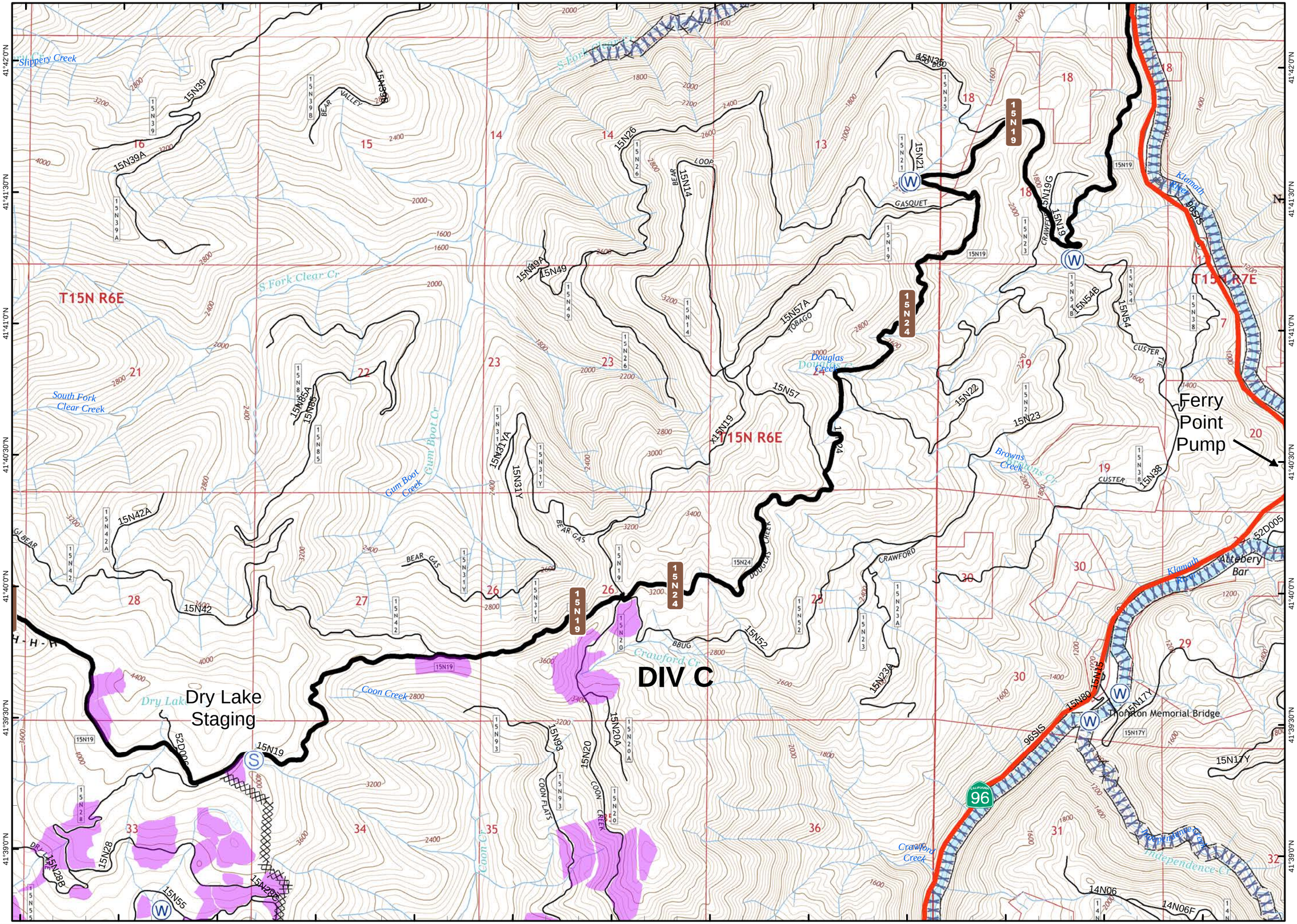

IAP MAP

Pony Incident
CA-KNF-004500
June 14, 2016
Day Shift

)(Division Break

Ⓢ Staging Area

Ⓦ Water Source

XXXX Screen Only Drafting

Wilderness Area

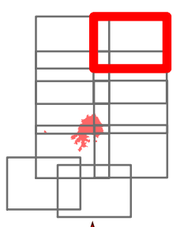

0 0.5

Miles

NAD 83

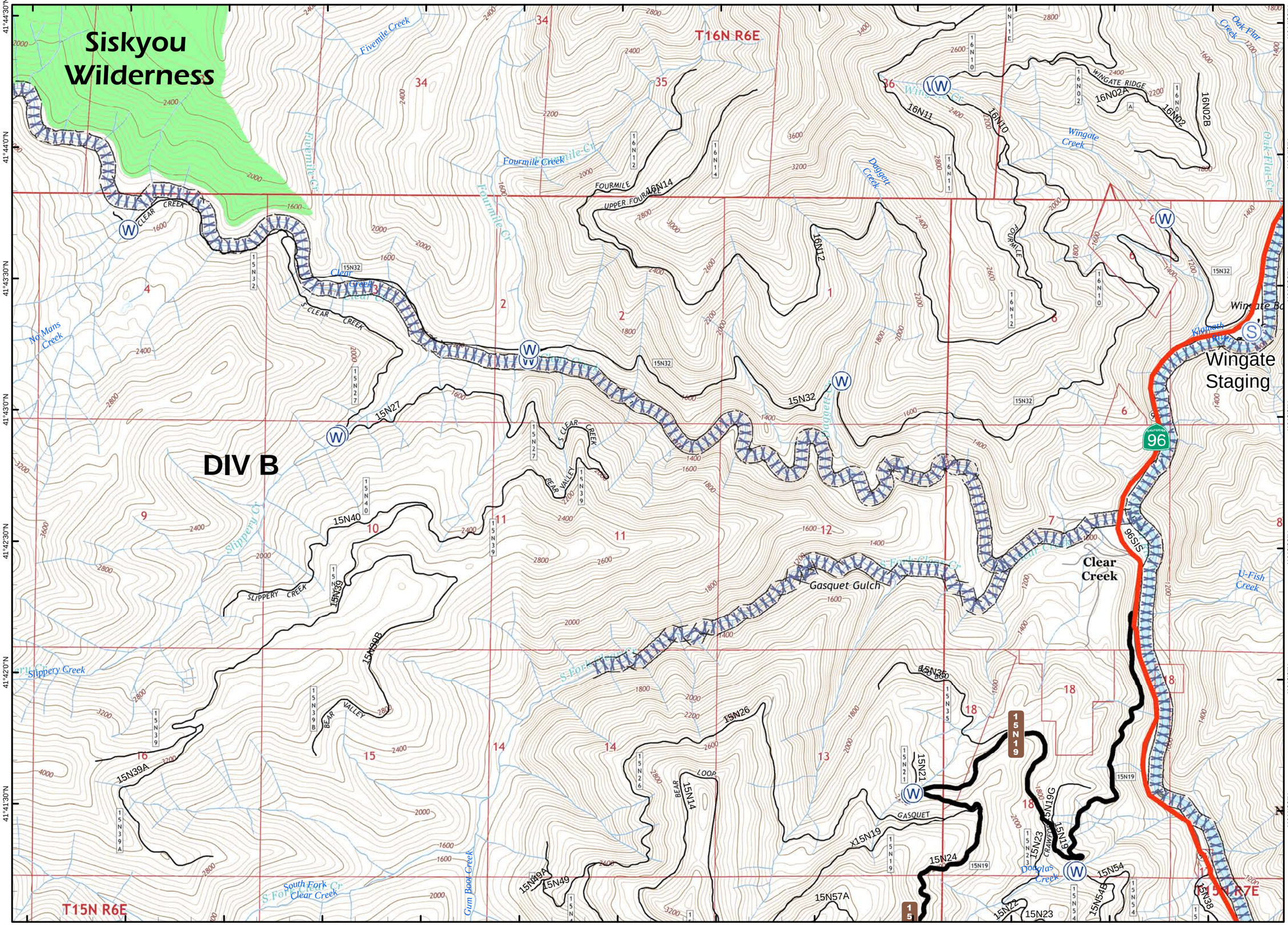

NorCal Interagency Incident Management Team

Forest Service U.S. Department of Agriculture