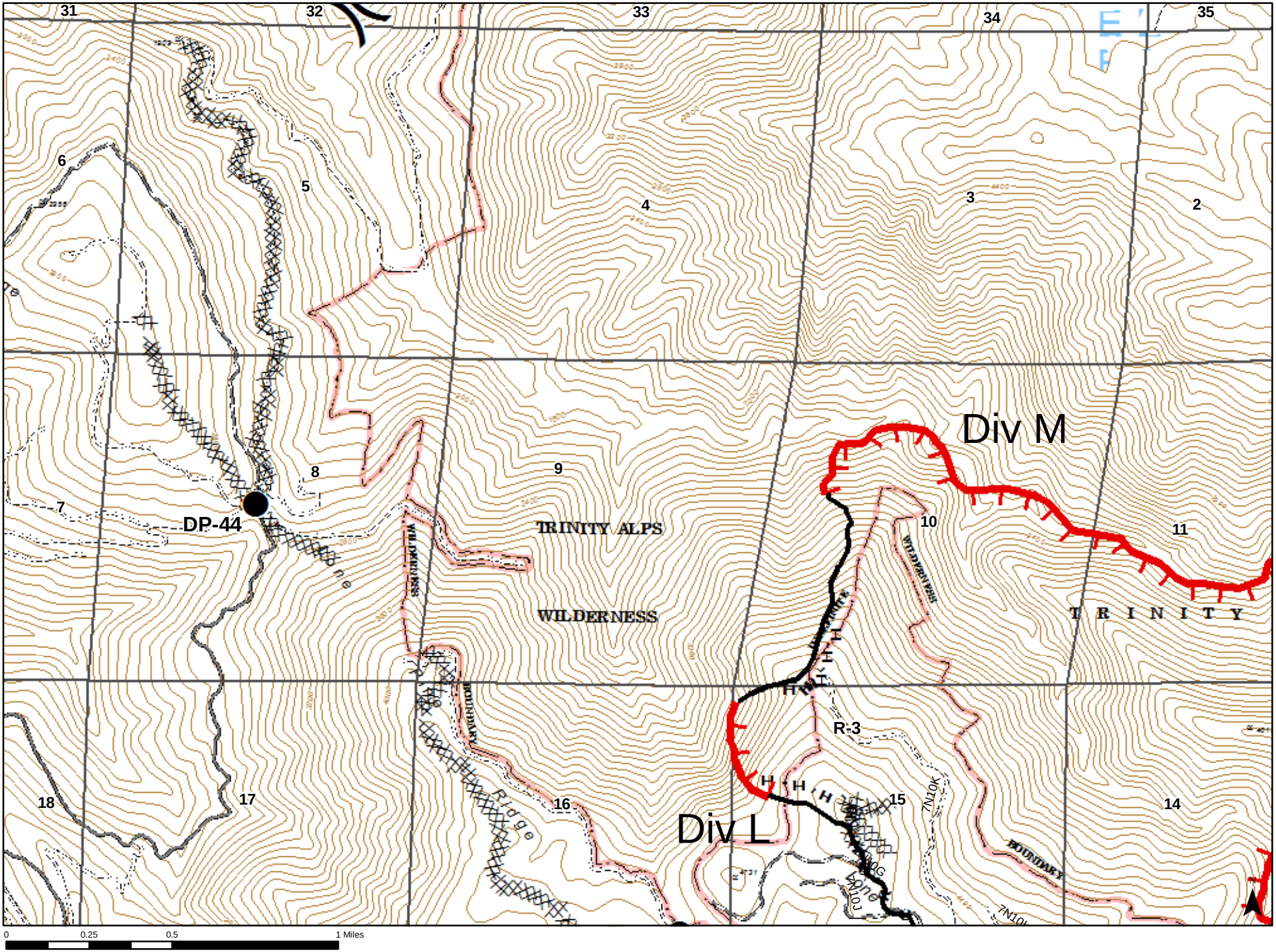
31
32
33
34
35
6
5
4
3
2
8
9
7
DP-44
TRINITY ALPS
WILDERNESS
Div M
10
11
T R I N I T Y
R-3
18
17
16
15
14
Div L
Ridge
BOUNDARY
0
0.25
0.5
1 Miles

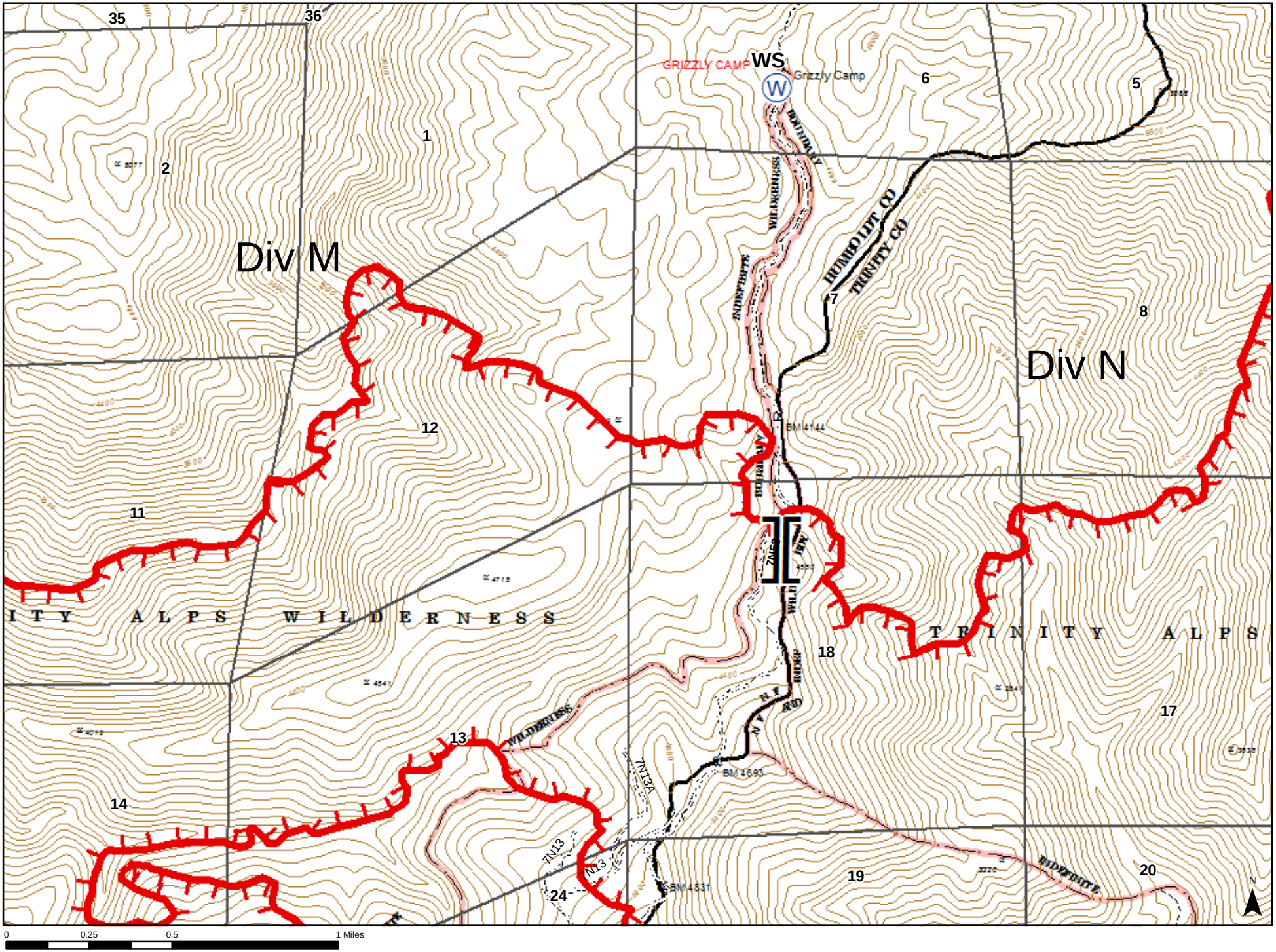
35
36
GRIZZLY CAMP
WS
Grizzly Camp
6
5
1
2
Div M
HUMBOLDT CO
TRINITY CO
7
8
Div N
12
BM 4144
11
ITY ALPS WILDERNESS
TRINITY ALPS
18
17
13
WILDERNESS
7N13A
BM 4693
14
7N13
7N13
24
BM 4831
19
20
0
0.25
0.5
1 Miles

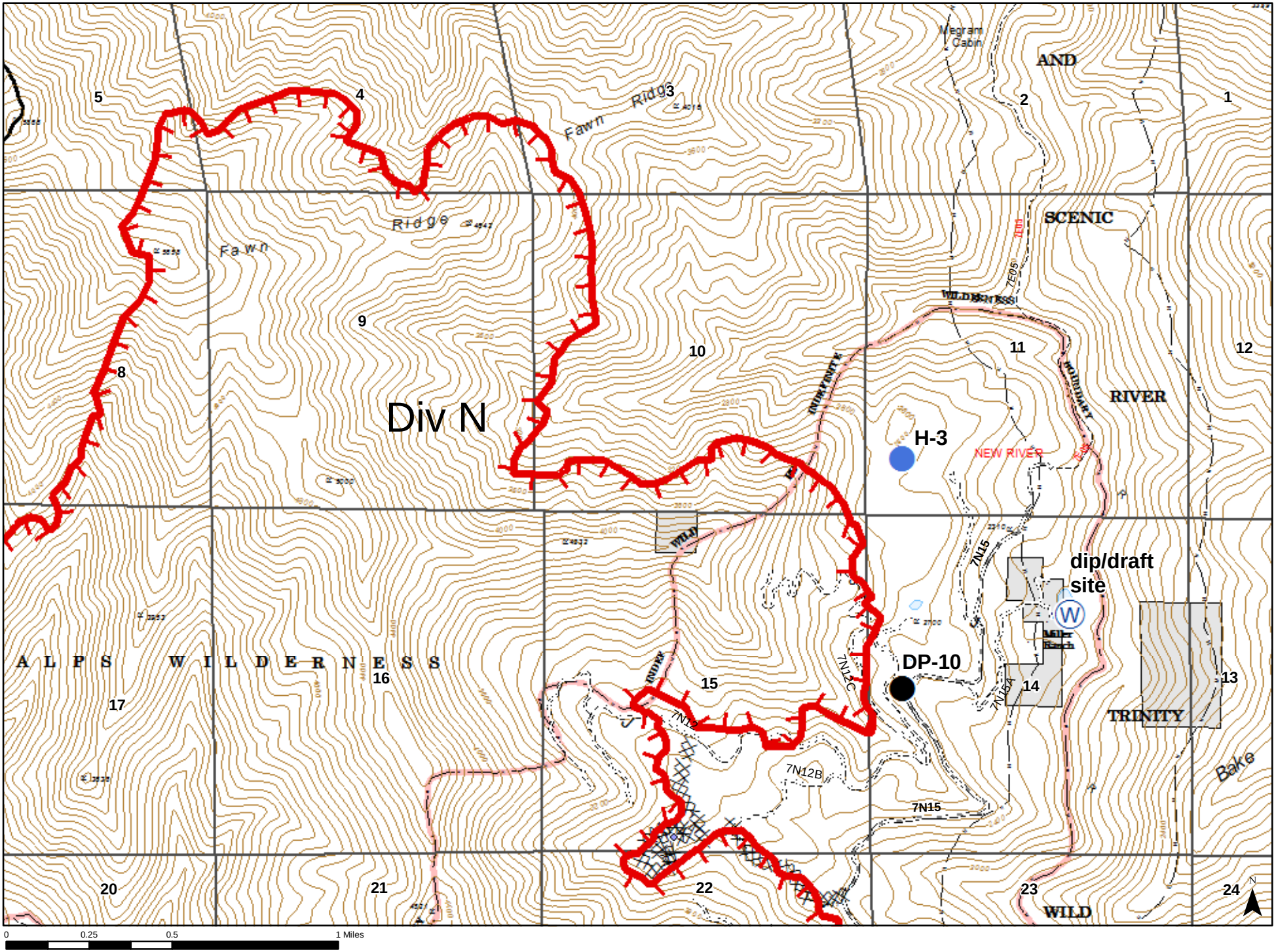
Div N
H-3
DP-10
dip/draft site
NEW RIVER
Fawn Ridge
Fawn Ridge
Megram Cabin
AND
SCENIC
RIVER
TRINITY
WILD
ALPS WILDERNESS
Bake
7N15
7N15A
7N12C
7N12B
7N12
7E05
1
2
3
4
5
8
9
10
11
12
13
14
15
16
17
20
21
22
23
24
0
0.25
0.5
1 Miles

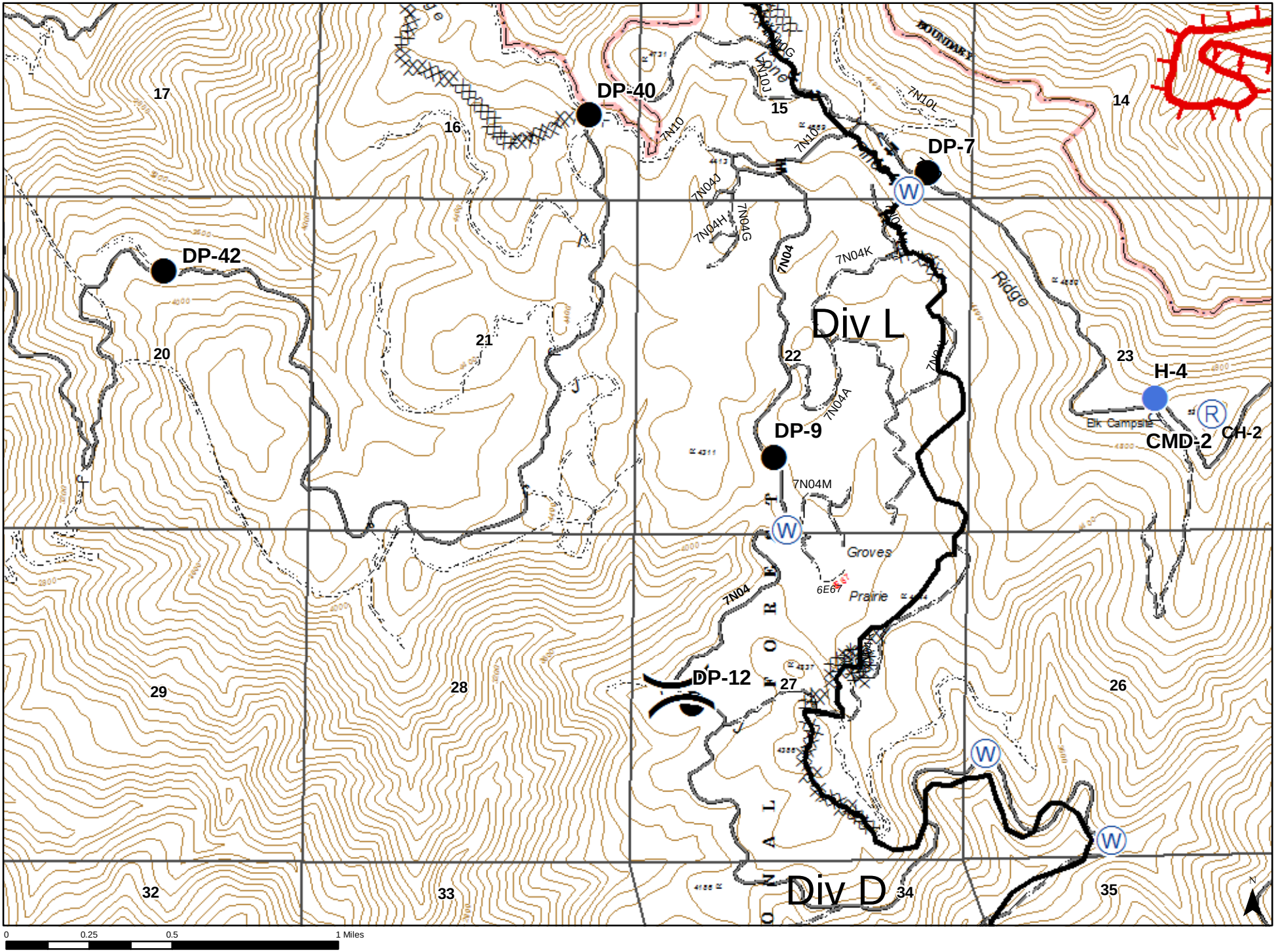
DP-40
DP-7
DP-42
DP-9
DP-12
H-4
CMD-2
CH-2
Div L
Div D
17
16
15
14
20
21
22
23
29
28
27
26
32
33
34
35
7N10
7N10J
7N10L
7N04J
7N04H
7N04G
7N04
7N04K
7N04A
7N04M
6E67
Groves
Prairie
Ridge
Elk Campsite
0
0.25
0.5
1 Miles

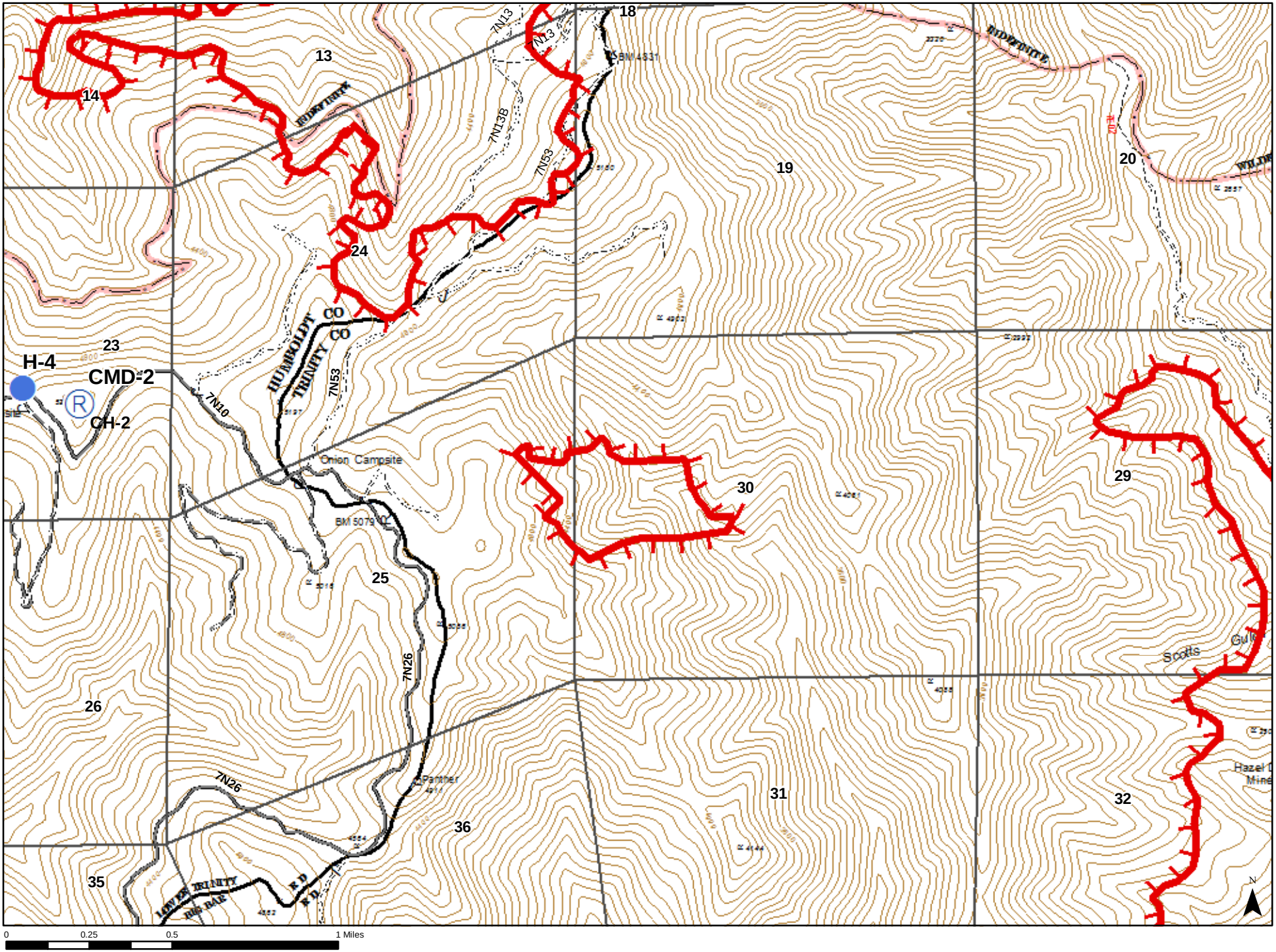
18
13
14
7N13
7N13B
7N53
BM 4831
19
20
24
23
H-4
CMD-2
CH-2
7N10
HUMBOLDT
TRINITY
CO
CO
7N53
Onion Campsite
BM 5079
30
29
25
7N26
26
7N26
Panther
31
32
36
35
LOWER TRINITY
BIG BAR
Scotts
Hazel
Mine
N
0
0.25
0.5
1 Miles

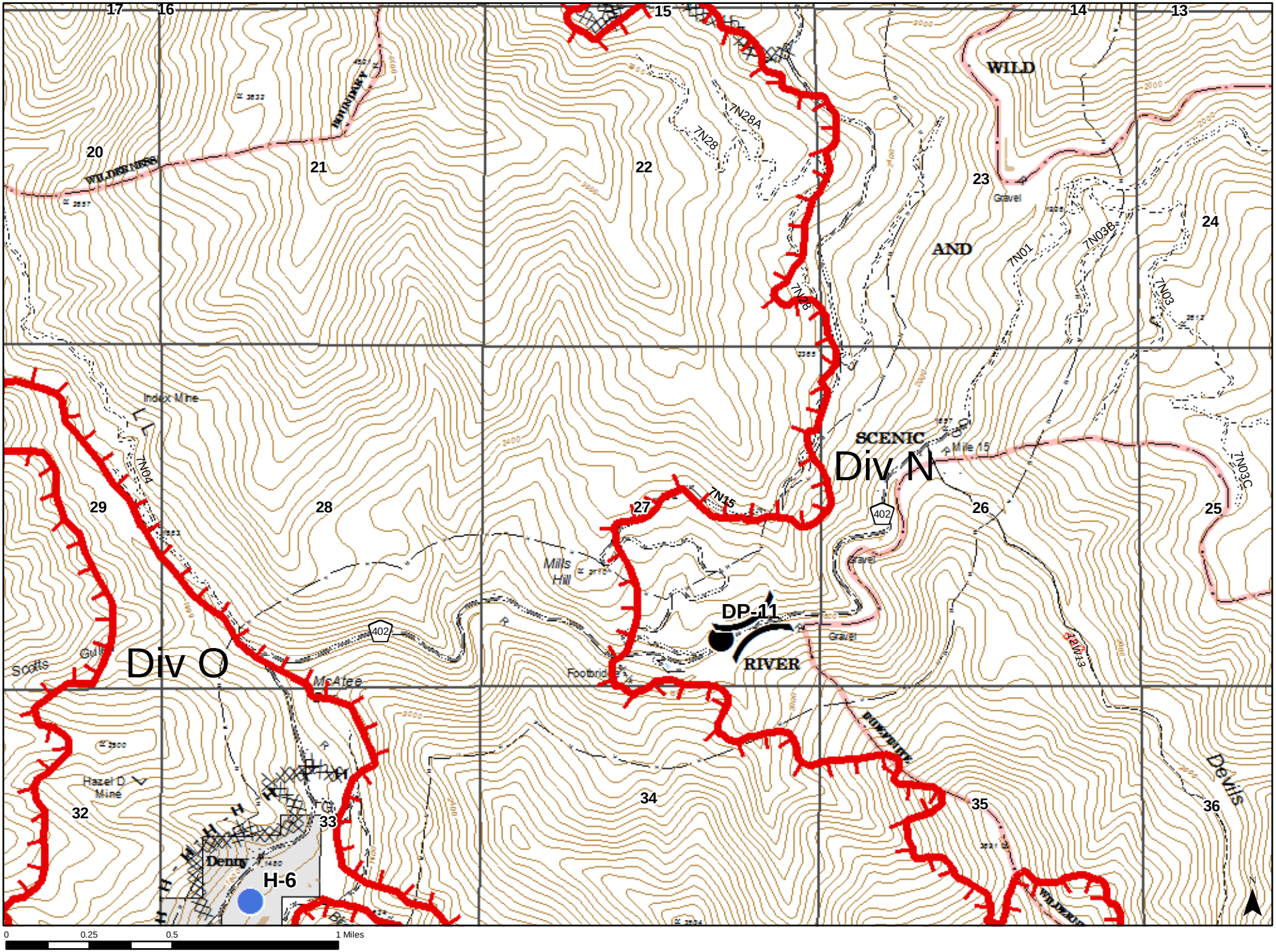
17
16
15
14
13
20
21
22
23
24
29
28
27
26
25
32
33
34
35
36
WILD
AND
SCENIC
RIVER
Div N
Div O
DP-11
H-6
7N28A
7N28
7N01
7N03B
7N03
7N03C
7N15
7N04
Index Mine
Mile 15
Mills Hill
Footbridge
McAtee
Scotts
Gulch
Hazel D Mine
Denny
Devils
Gravel
402
0
0.25
0.5
1 Miles

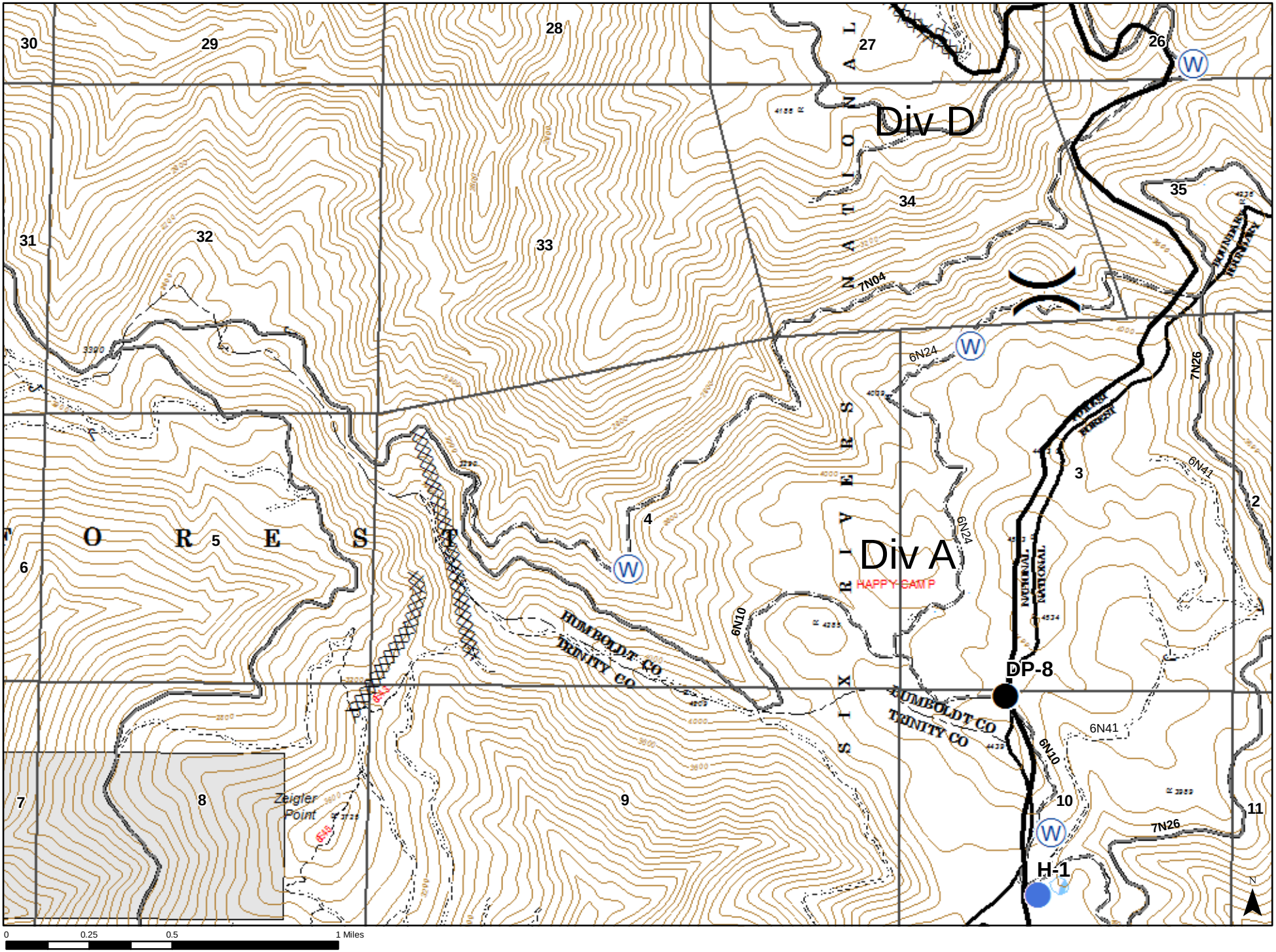
Div D
Div A
HAPPY CAMP
DP-8
H-1
Zeigler Point
HUMBOLDT CO
TRINITY CO
7N04
6N24
6N10
6N41
7N26
30
29
28
27
26
31
32
33
34
35
6
5
4
3
2
7
8
9
10
11
0
0.25
0.5
1 Miles

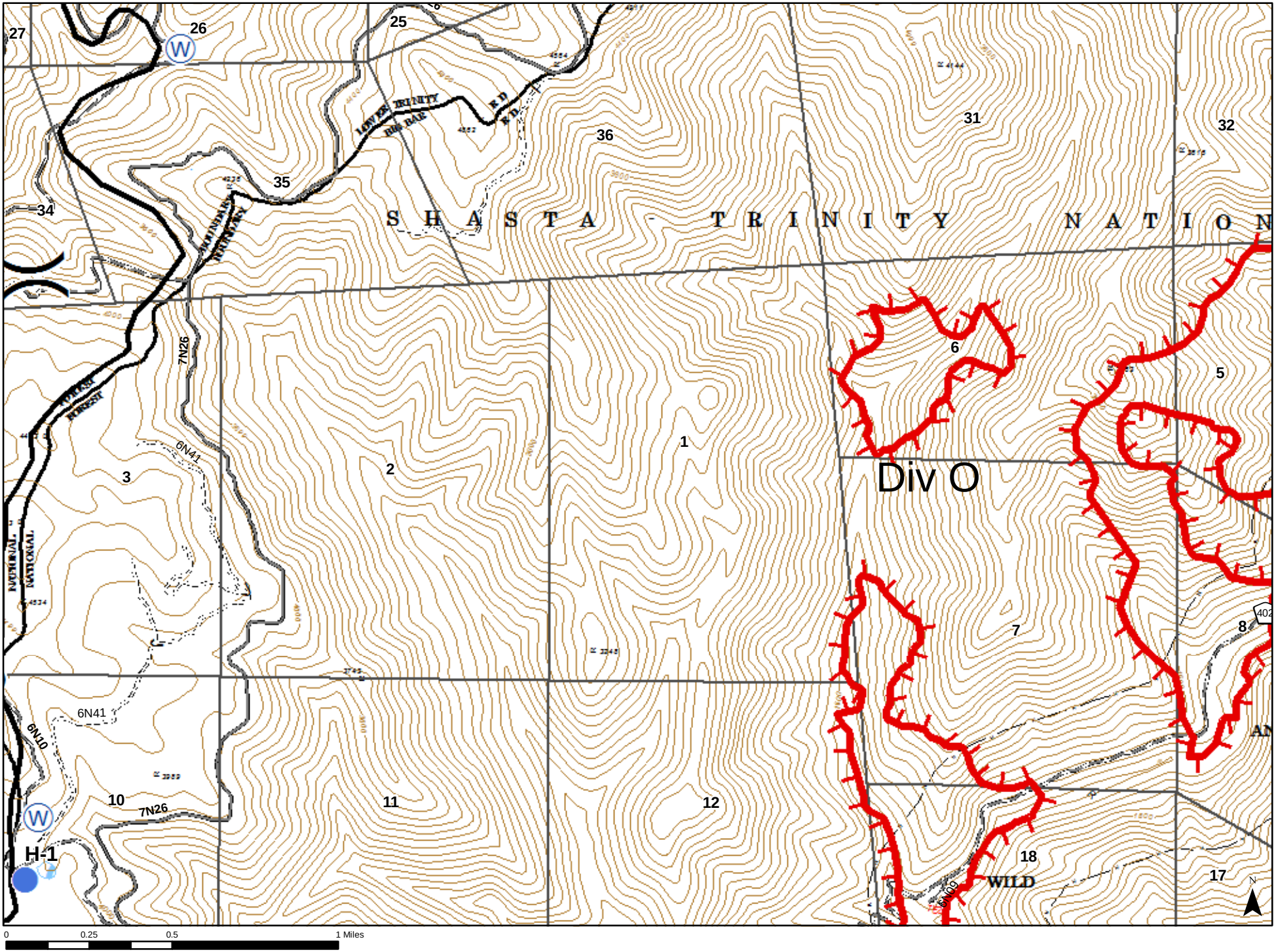
27
26
25
36
31
32
35
34
S H A S T A - T R I N I T Y N A T I O N
7N26
6N41
6
5
1
2
3
Div O
7
8
6N41
6N10
10
7N26
11
12
H-1
18
17
WILD
6N09
0
0.25
0.5
1 Miles

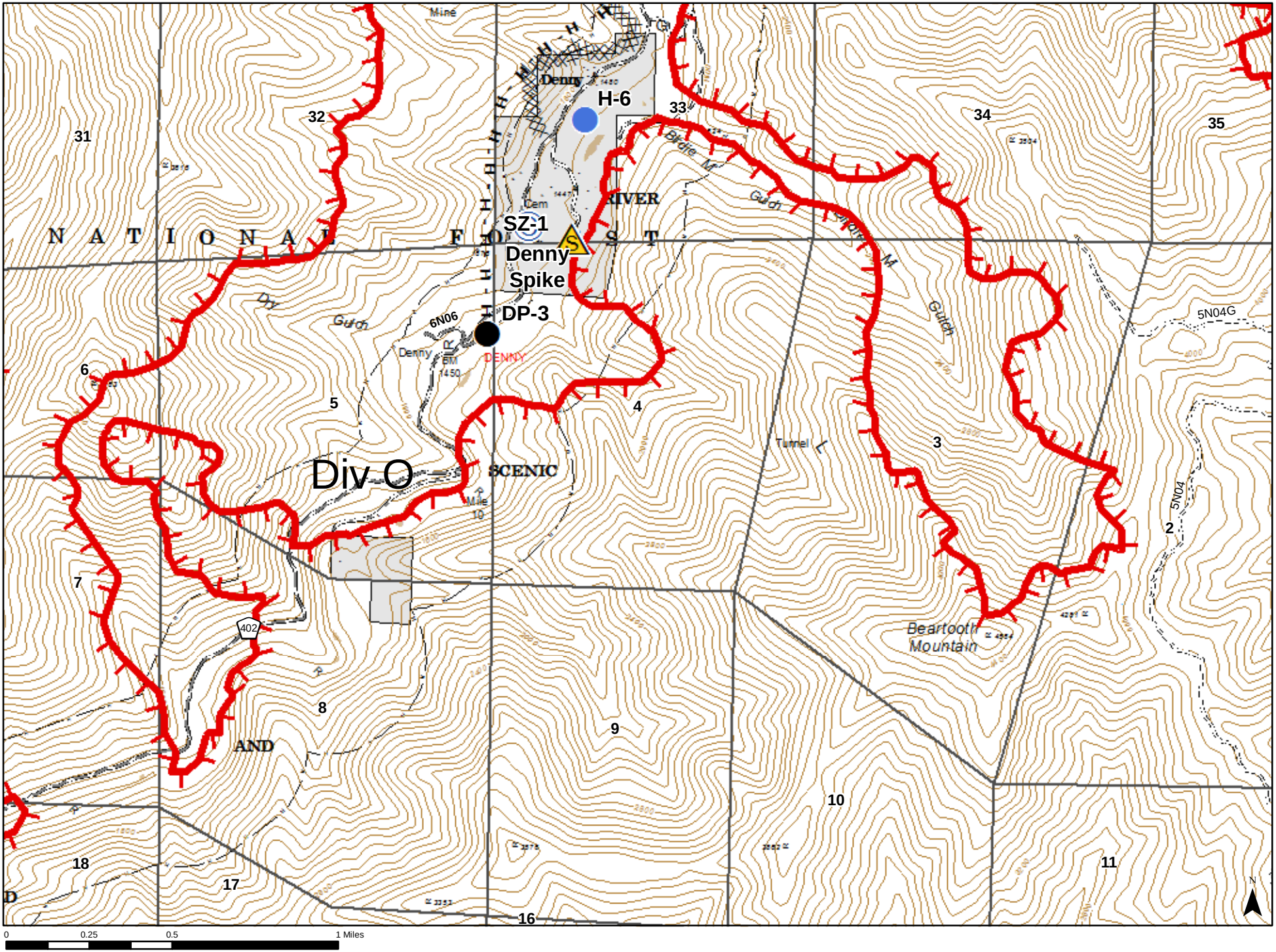
H-6
SZ-1
Denny
Spike
DP-3
Div O
RIVER
SCENIC
AND
Beartooth
Mountain
Denny
DENNY
6N06
5N04G
5N04
402
Mine
Cem
Dry
Gulch
Turnel
Bridle
Gulch
31
32
33
34
35
6
5
4
3
2
7
8
9
10
11
18
17
16
0
0.25
0.5
1 Miles

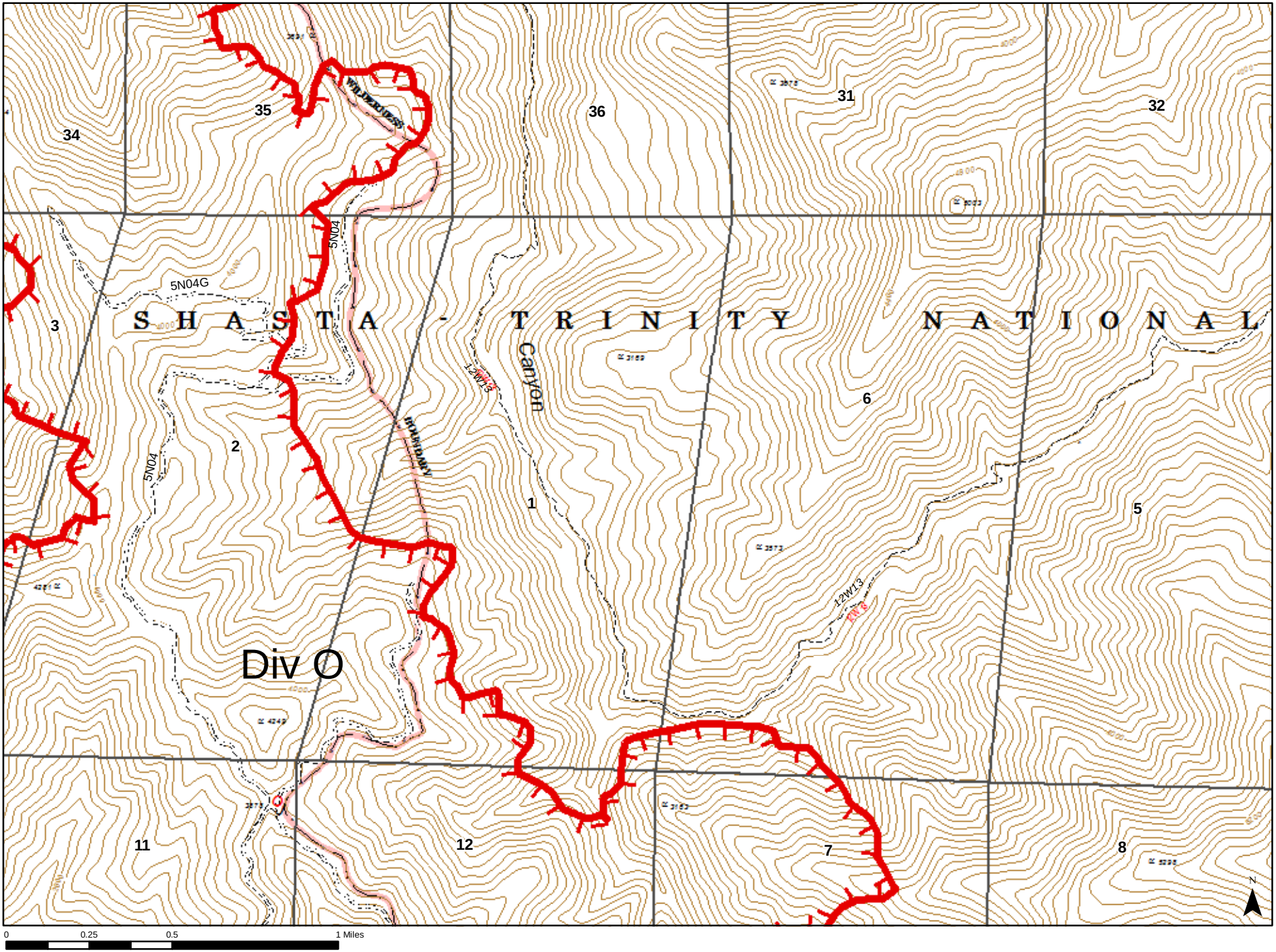
34
35
36
31
32
3
2
1
6
5
11
12
7
8
5N04G
5N04
5N04
S H A S T A - T R I N I T Y N A T I O N A L
Canyon
12W13
12W13
Div O
0
0.25
0.5
1 Miles
N

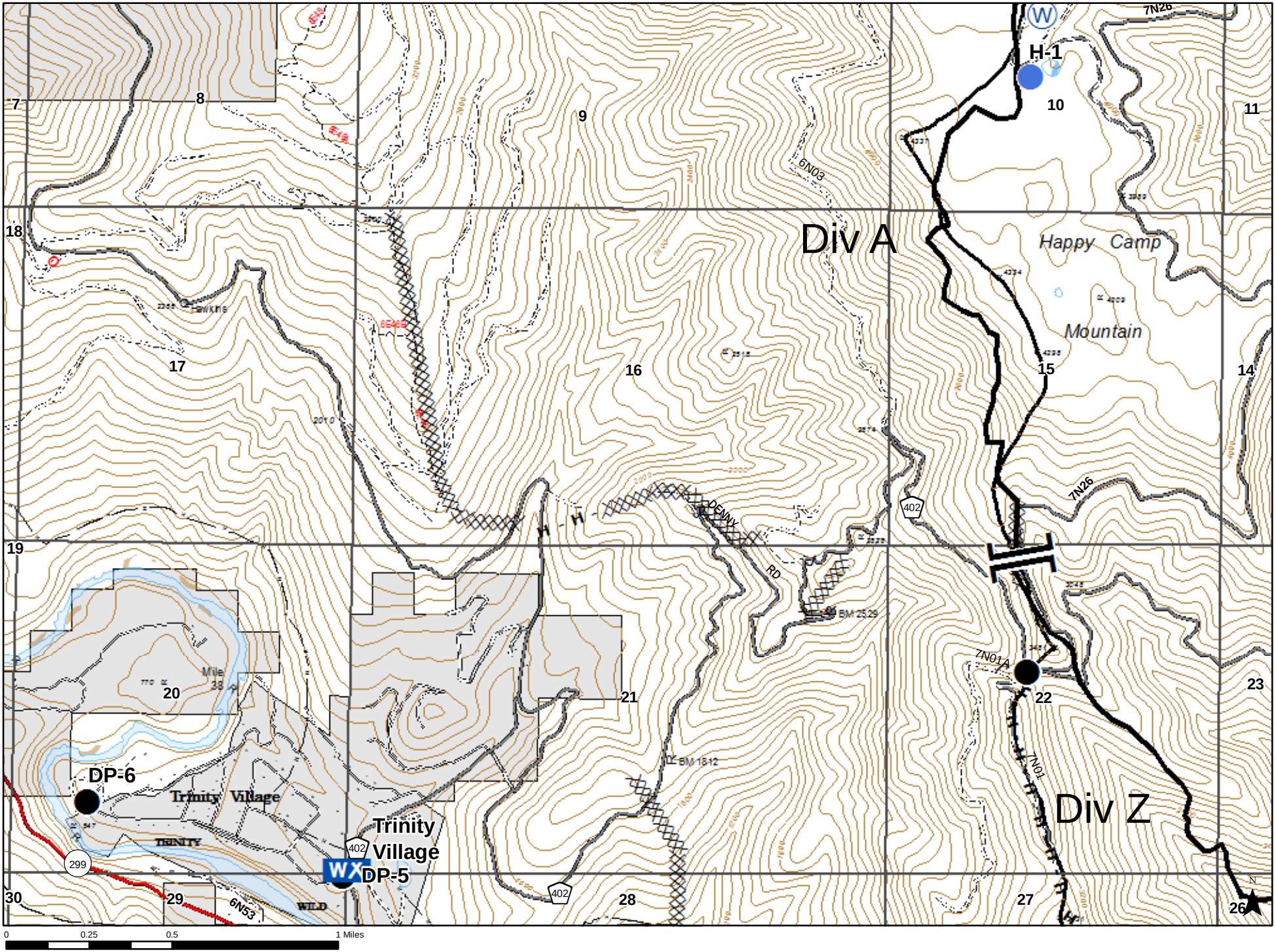
H-1
Div A
Happy Camp
Mountain
Div Z
DP-6
Trinity Village
Trinity
Village
DP-5
7N26
6N03
7N01A
7N01
DENNY
RD
BM 2529
BM 1812
Mile 38
6N53
WILD
299
402
7
8
9
10
11
14
15
16
17
18
19
20
21
22
23
26
27
28
29
30
0
0.25
0.5
1 Miles

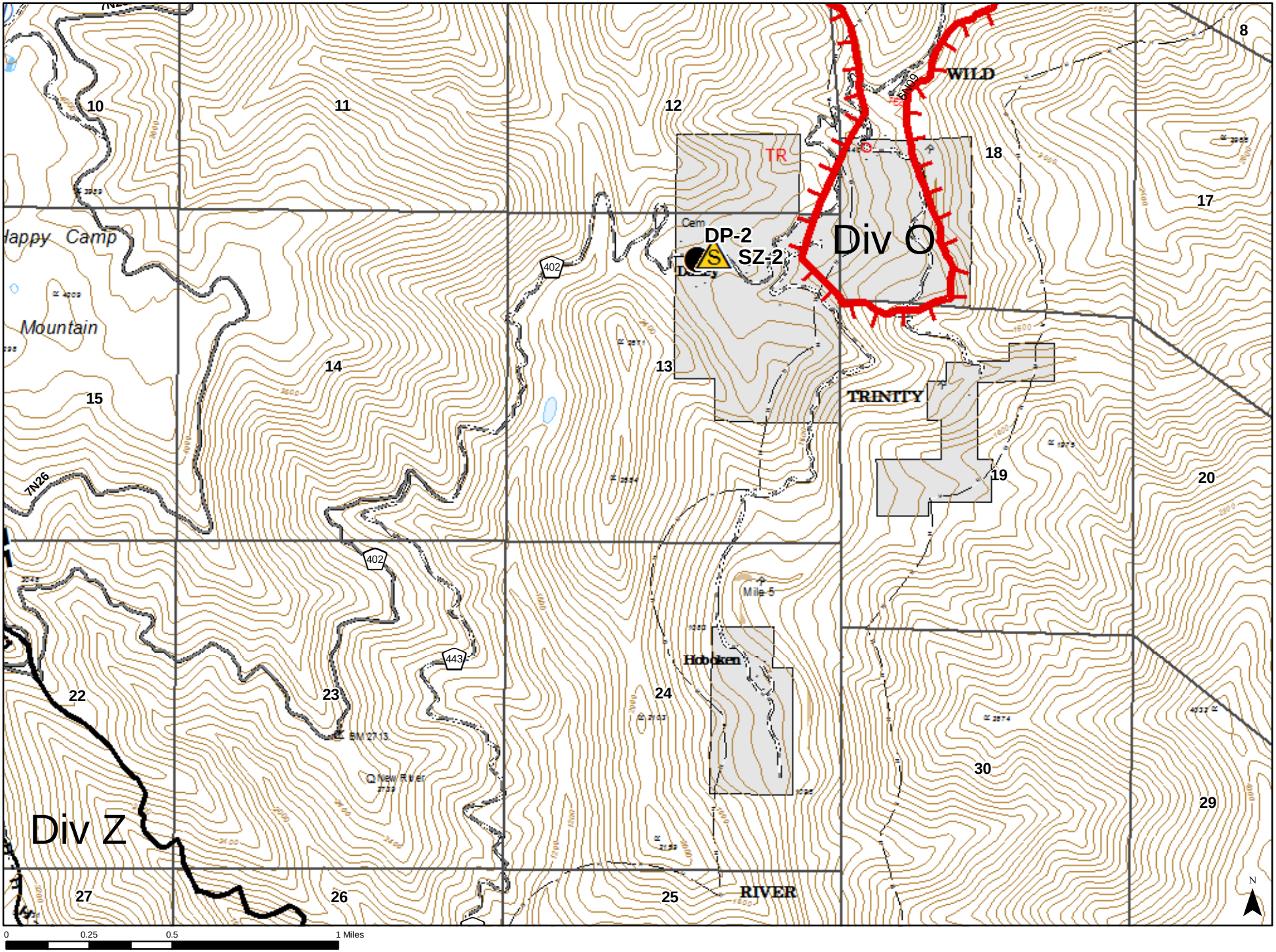

Div O
Div Z
DP-2
SZ-2
TR
WILD
TRINITY
RIVER
Happy Camp
Mountain
Hoboken
Mile 5
New River
402
443
7N26
10
11
12
13
14
15
17
18
19
20
22
23
24
25
26
27
29
30
8
0
0.25
0.5
1 Miles
N

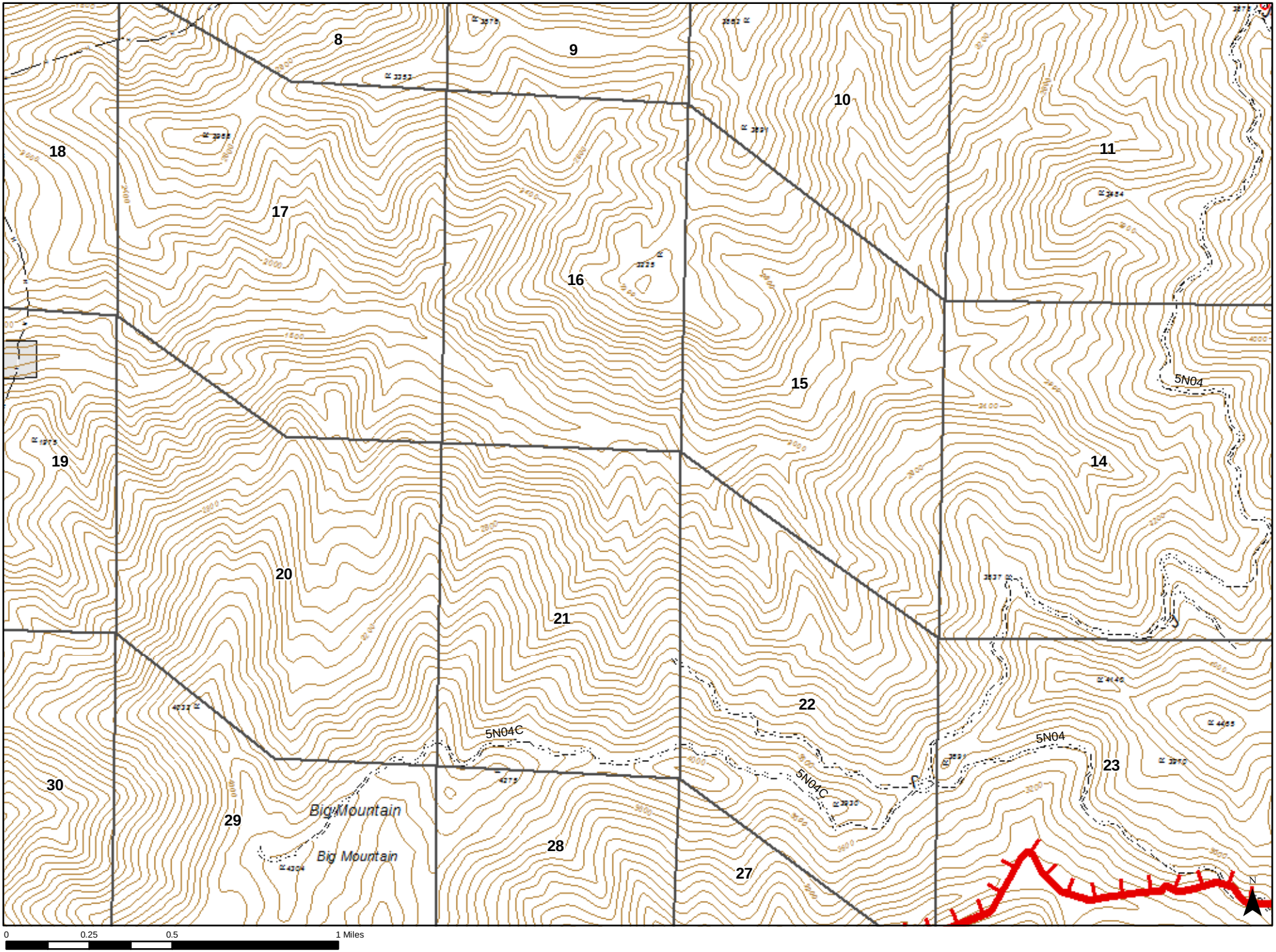
8
9
10
11
18
17
16
15
14
19
20
21
22
23
30
29
28
27
5N04
5N04C
5N04C
5N04
Big Mountain
Big Mountain
N
0
0.25
0.5
1 Miles

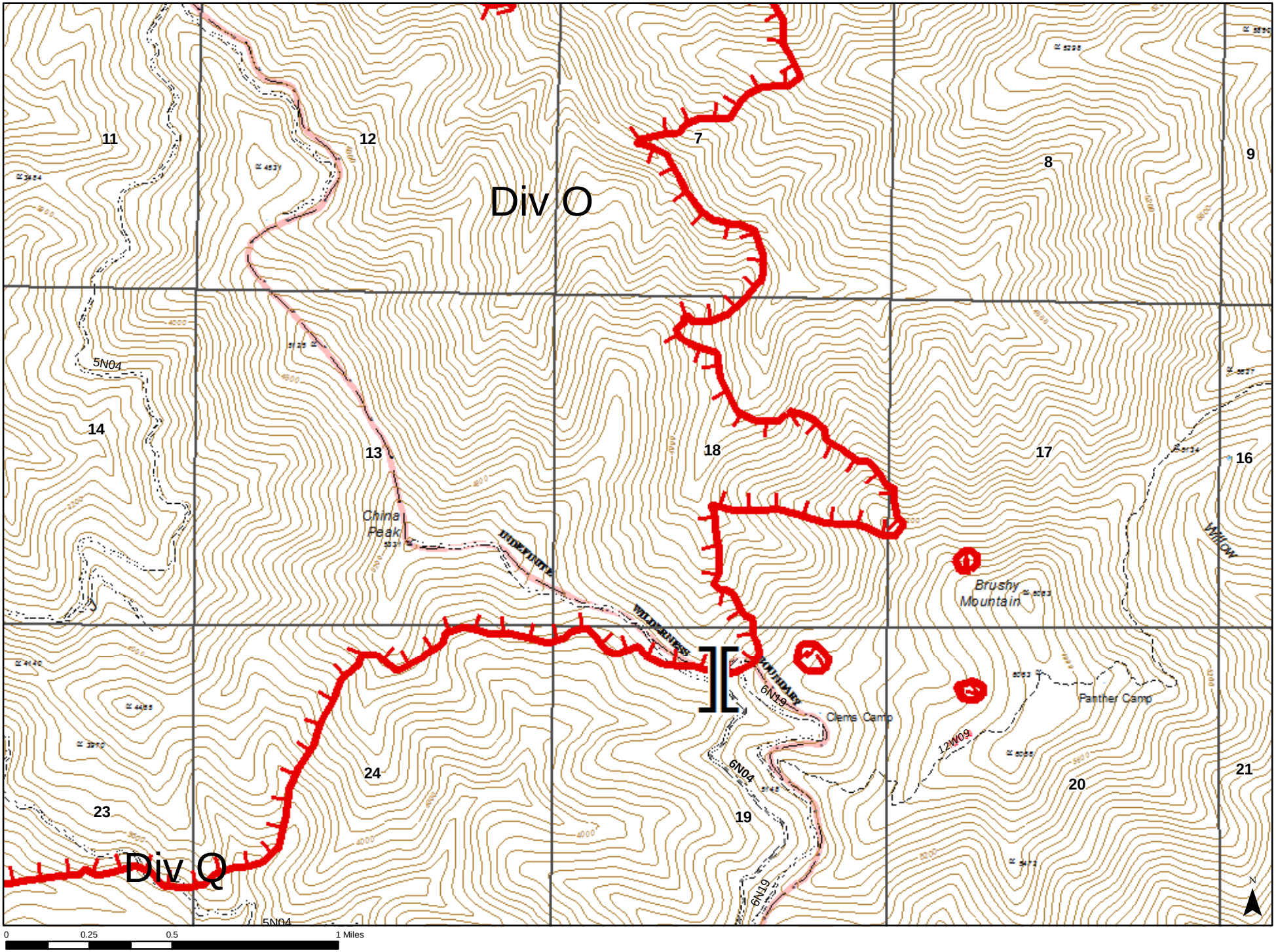
Div O
Div Q
11
12
7
8
9
14
13
18
17
16
24
23
19
20
21
5N04
6N19
6N04
12W09
China Peak
Brushy Mountain
Clems Camp
Panther Camp
WILDERNESS BOUNDARY
WILLOW
0
0.25
0.5
1 Miles
N

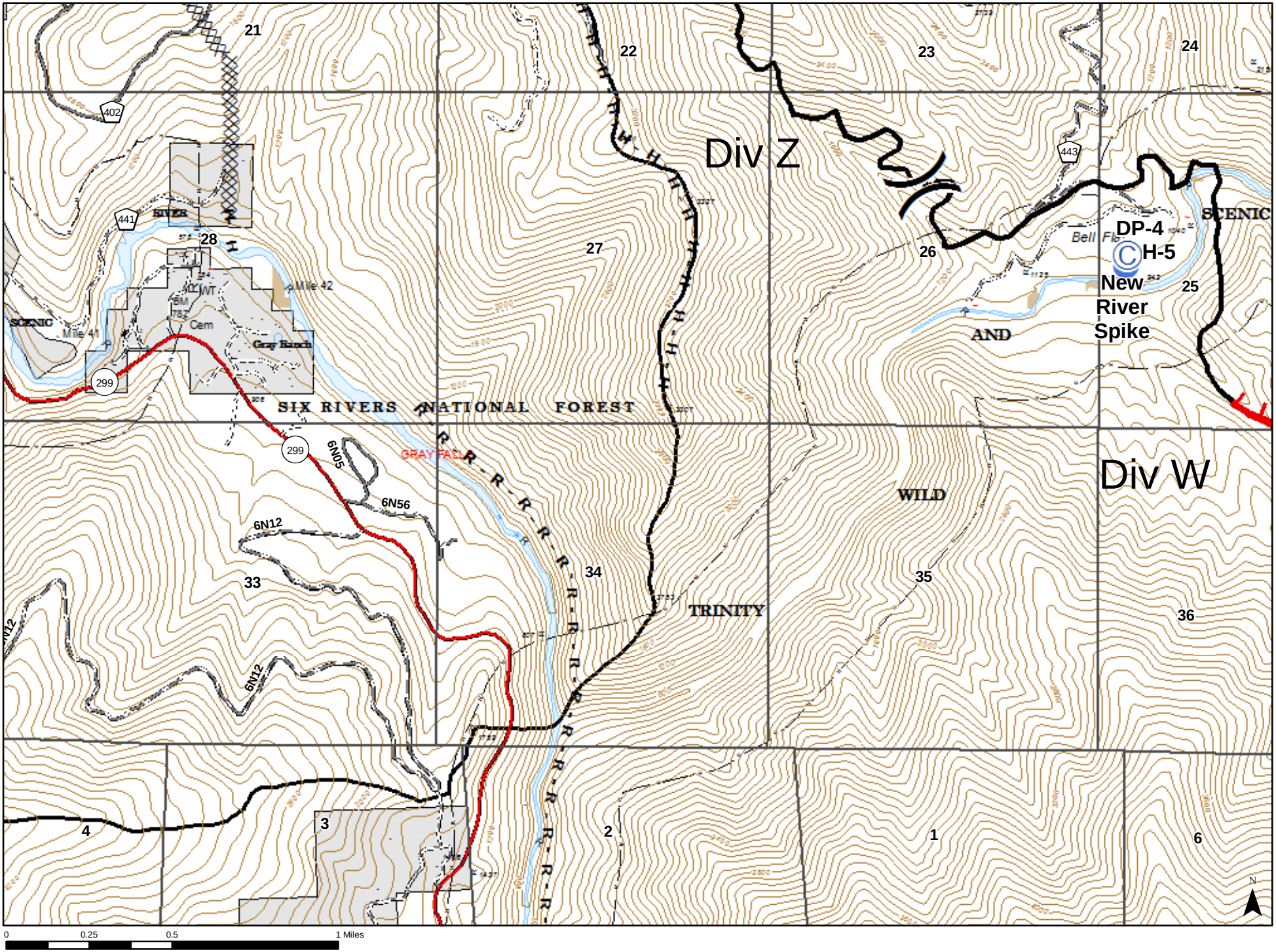
Div Z
Div W
DP-4
H-5
New River Spike
SIX RIVERS NATIONAL FOREST
SCENIC
RIVER
AND
WILD
TRINITY
GRAY FALLS
Gray Ranch
Mile 41
Mile 42
Cem
Bell Fl
6N05
6N56
6N12
402
441
443
299
21
22
23
24
25
26
27
28
33
34
35
36
4
3
2
1
6
0
0.25
0.5
1 Miles
N

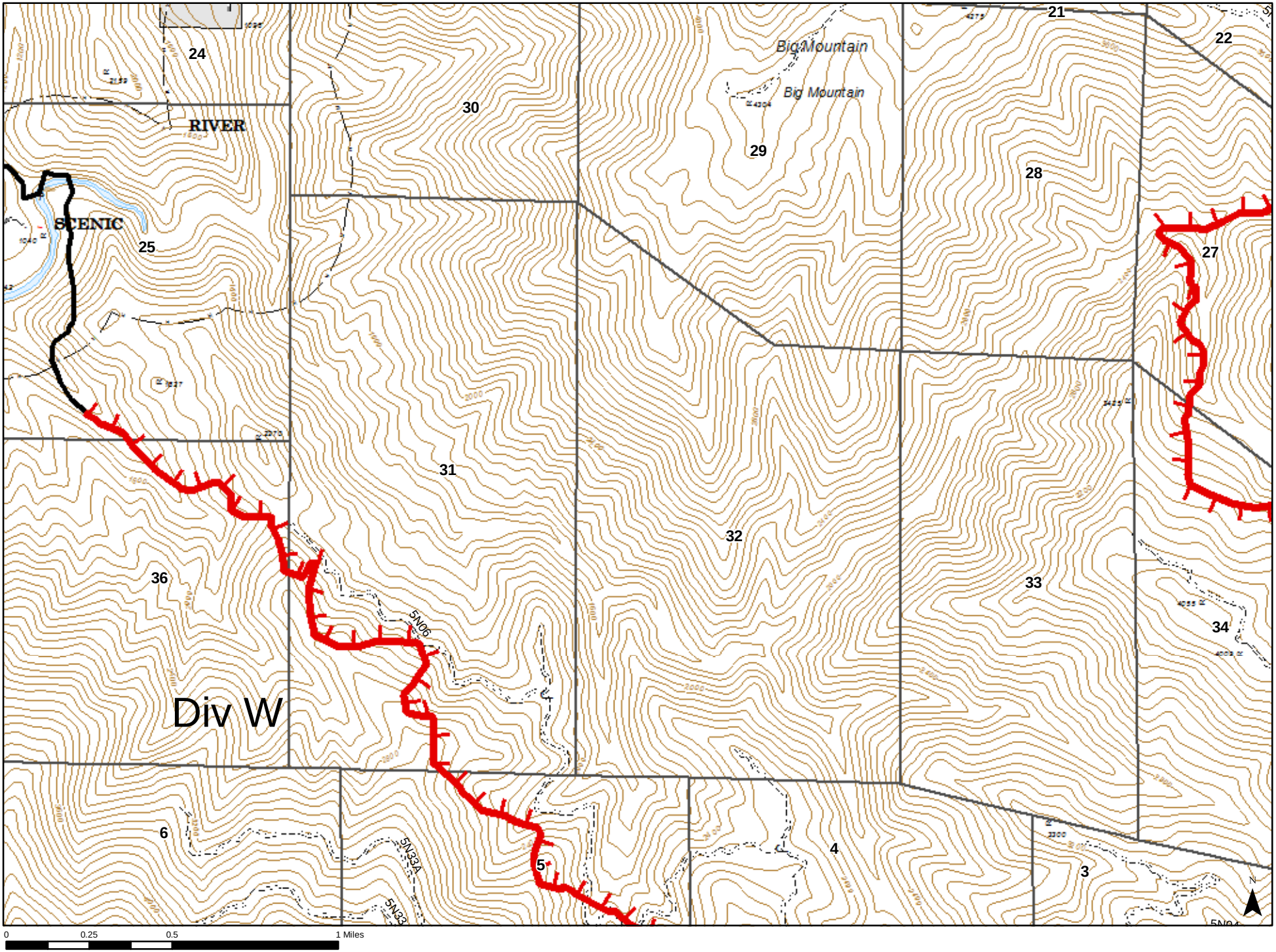
Big Mountain
Big Mountain
RIVER
SCENIC
24
25
30
29
28
21
22
27
31
32
33
34
36
6
5
4
3
5N06
5N33A
5N33
Div W
0
0.25
0.5
1 Miles

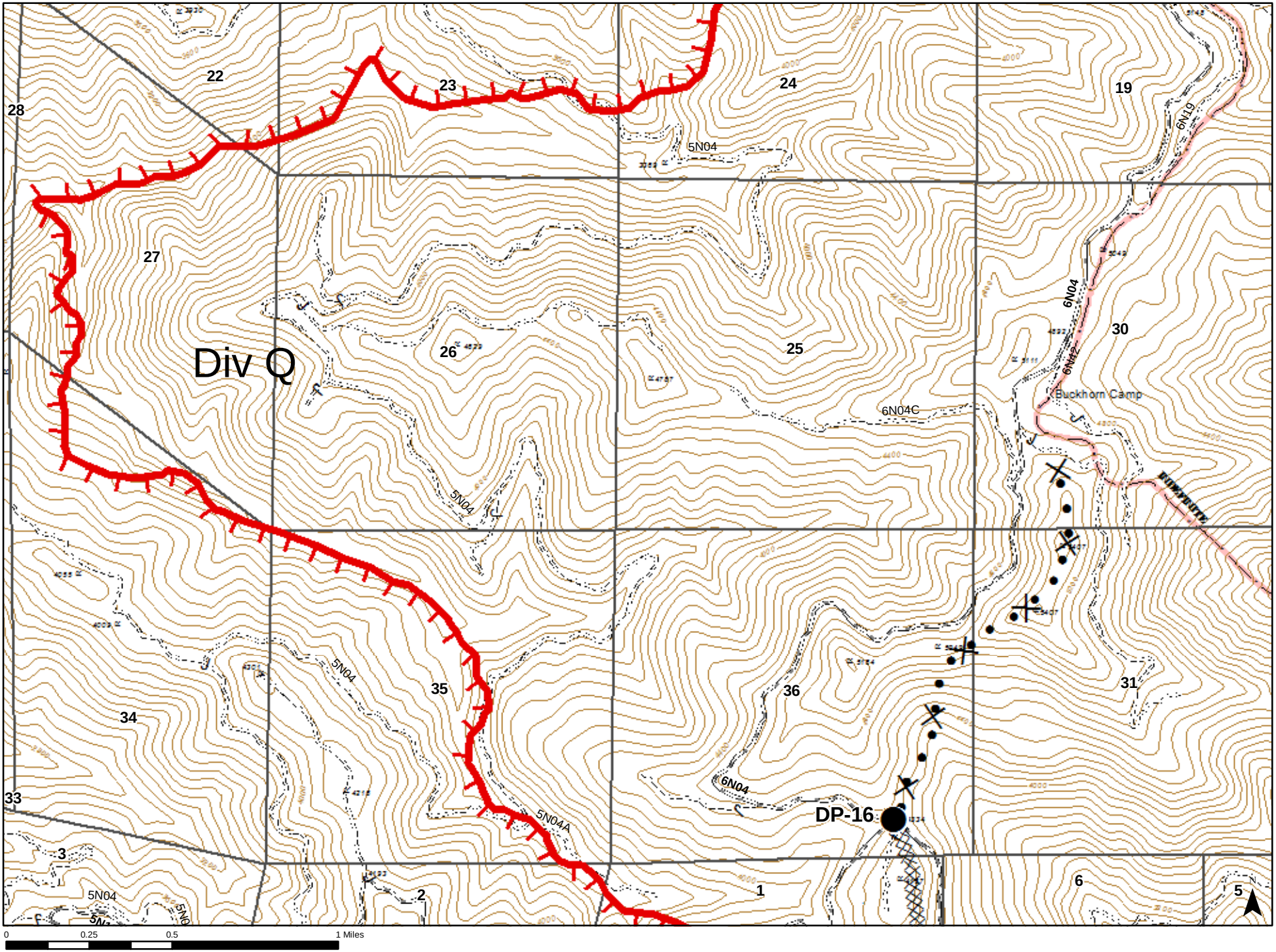
Div Q
22
23
24
19
28
27
26
25
30
31
35
36
34
33
3
2
1
6
5
5N04
6N04
6N19
6N42
6N04C
5N04A
Buckhorn Camp
DP-16
0
0.25
0.5
1 Miles

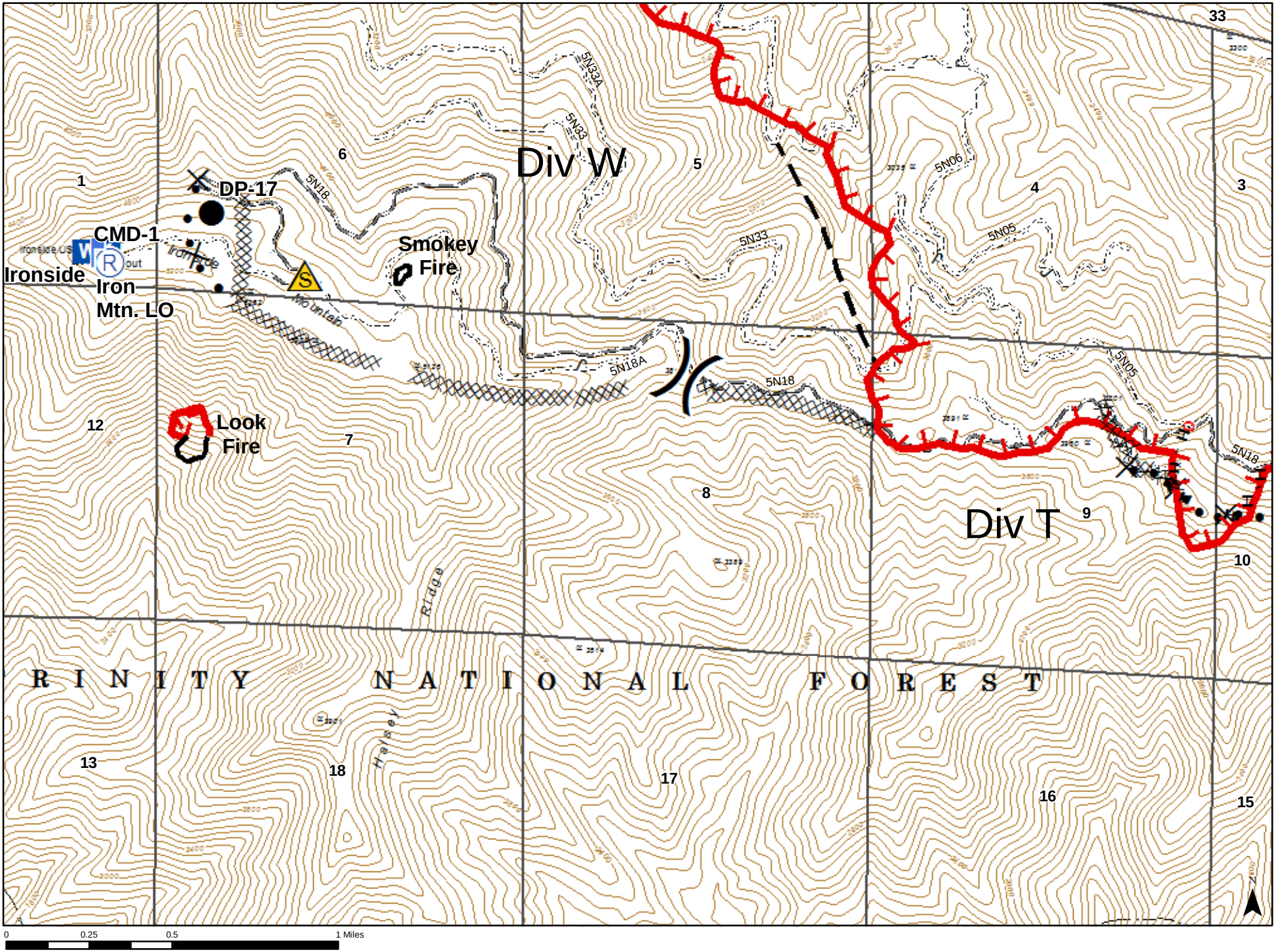
Div W
Div T
DP-17
CMD-1
Ironside
Iron
Mtn. LO
Smokey
Fire
Look
Fire
5N33A
5N33
5N18
5N18A
5N06
5N05
Ironside Mountain
Halsey Ridge
RINITY NATIONAL FOREST
1
3
4
5
6
7
8
9
10
12
13
15
16
17
18
33
0
0.25
0.5
1 Miles

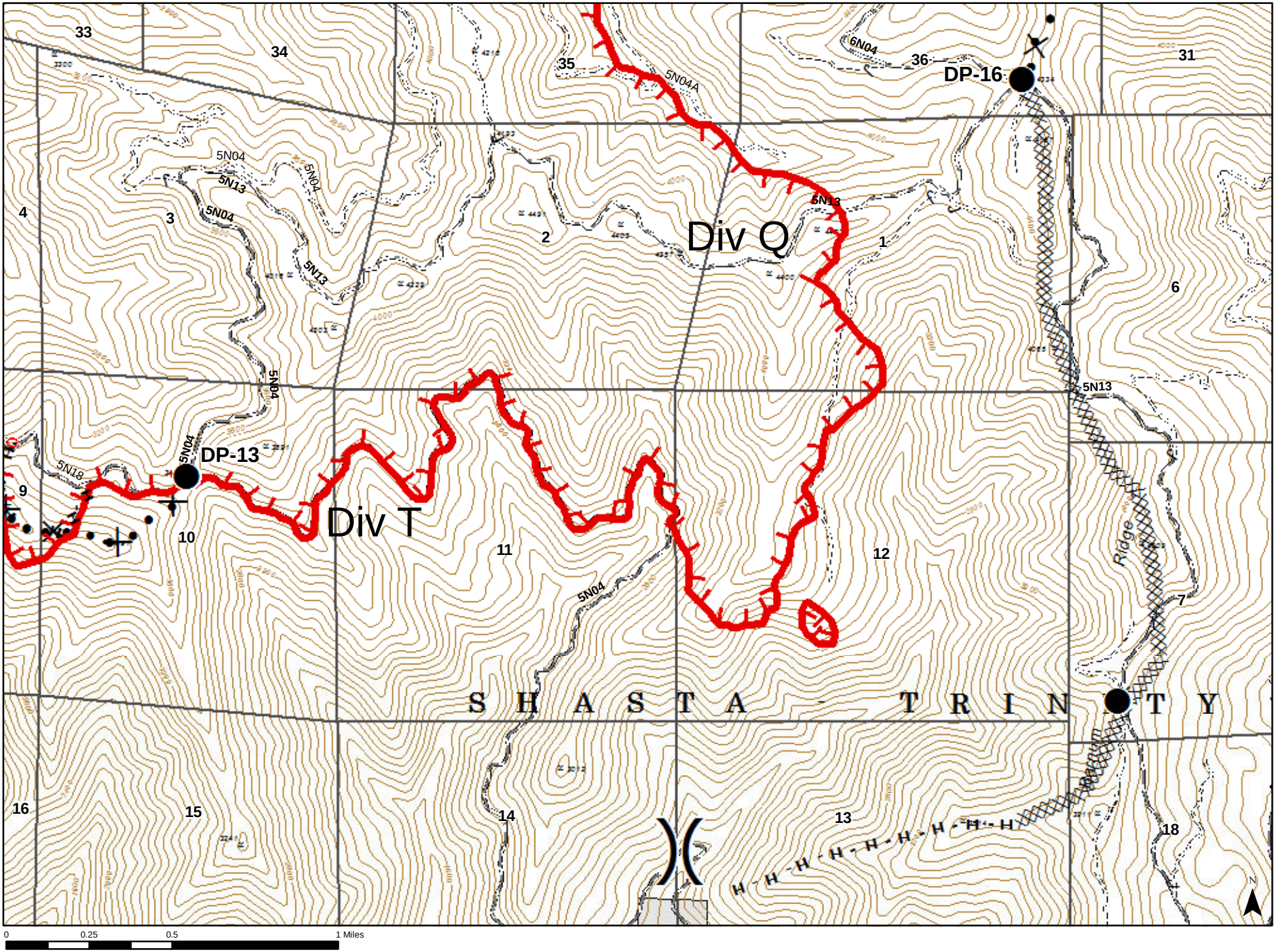
33
34
35
36
31
6N04
5N04A
DP-16
5N04
5N13
5N04
4
3
2
Div Q
1
5N13
6
5N13
5N04
5N04
DP-13
5N15
9
10
Div T
11
12
5N04
Ridge
7
S H A S T A - T R I N I T Y
16
15
14
13
18
N
0
0.25
0.5
1 Miles