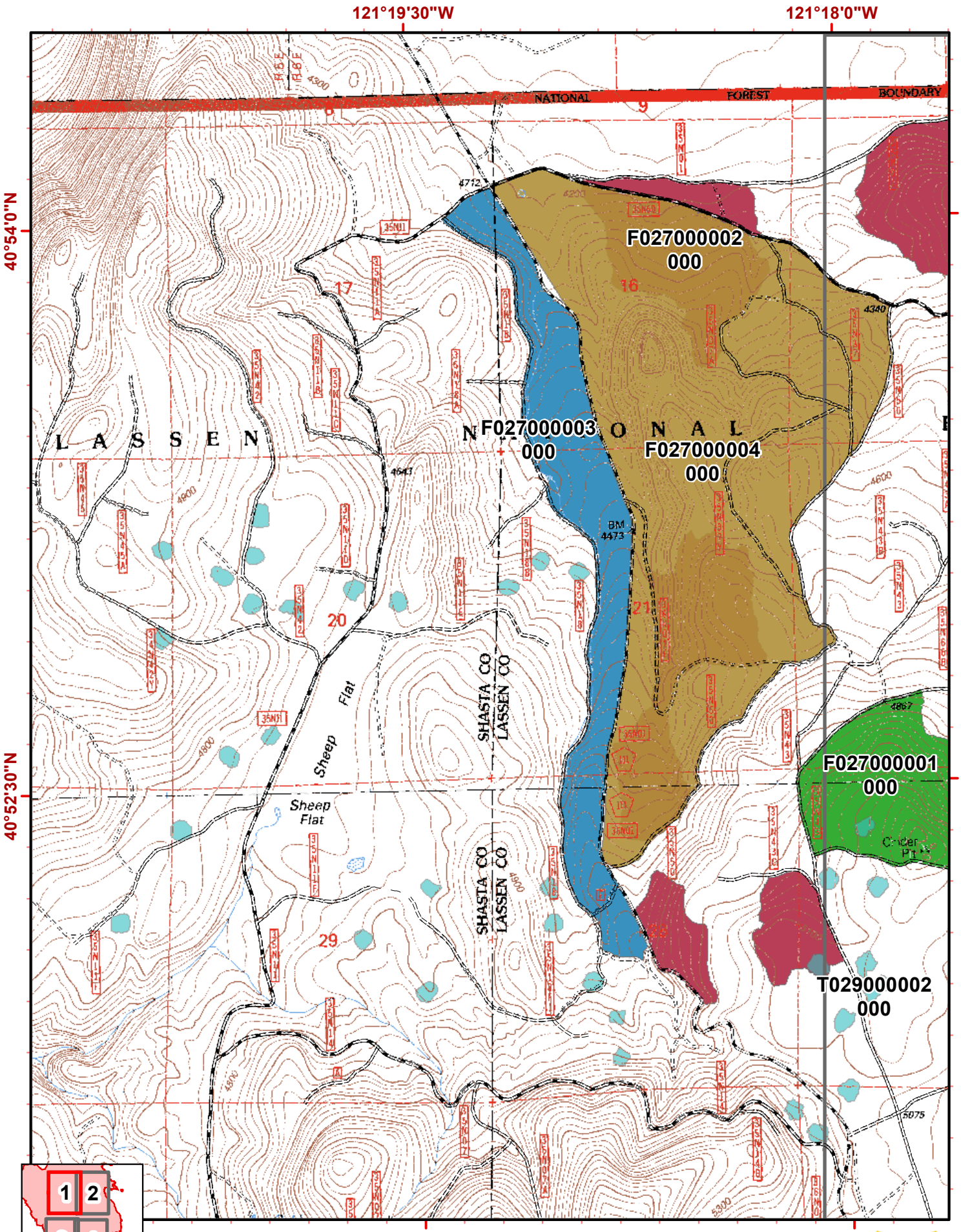

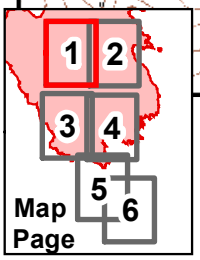

Bald Fire

CA-LNF-003479

FACTS Project
QPittville DFPZ

Bald Fire

Road

Trail

Miles

0 ¼ ½

1:24,000

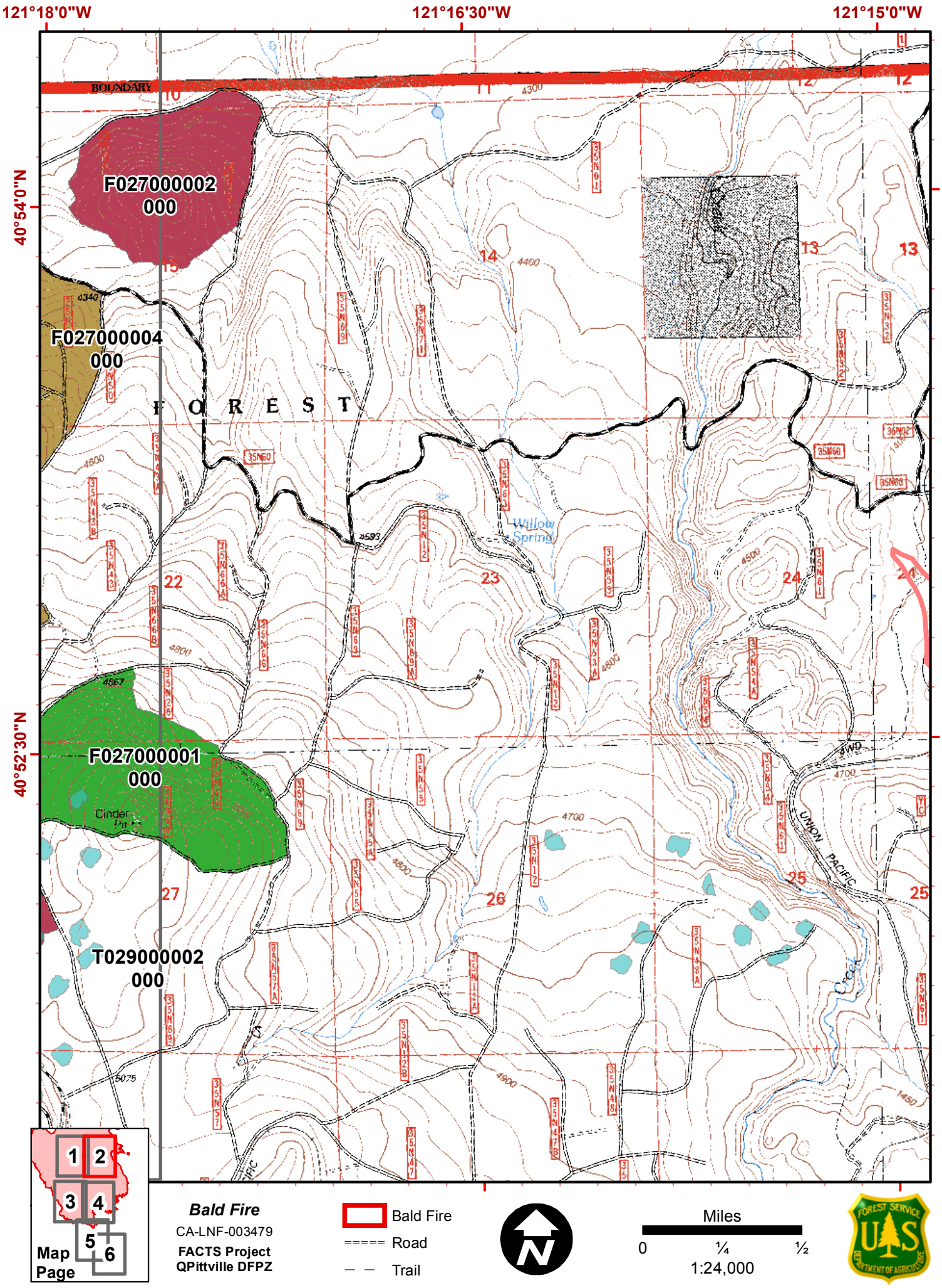
121°18'0"W
121°16'30"W
121°15'0"W
40°54'0"N
40°52'30"N
BOUNDARY
F027000002
000
F027000004
000
F027000001
000
T029000002
000
F O R E S T
Willow Spring
Cinder Pit
UNION PACIFIC
Creek
Map Page
1
2
3
4
5
6
Bald Fire
CA-LNF-003479
FACTS Project
QPittville DFPZ
Bald Fire
Road
Trail
Miles
0
¼
½
1:24,000
FOREST SERVICE
U.S.
DEPARTMENT OF AGRICULTURE

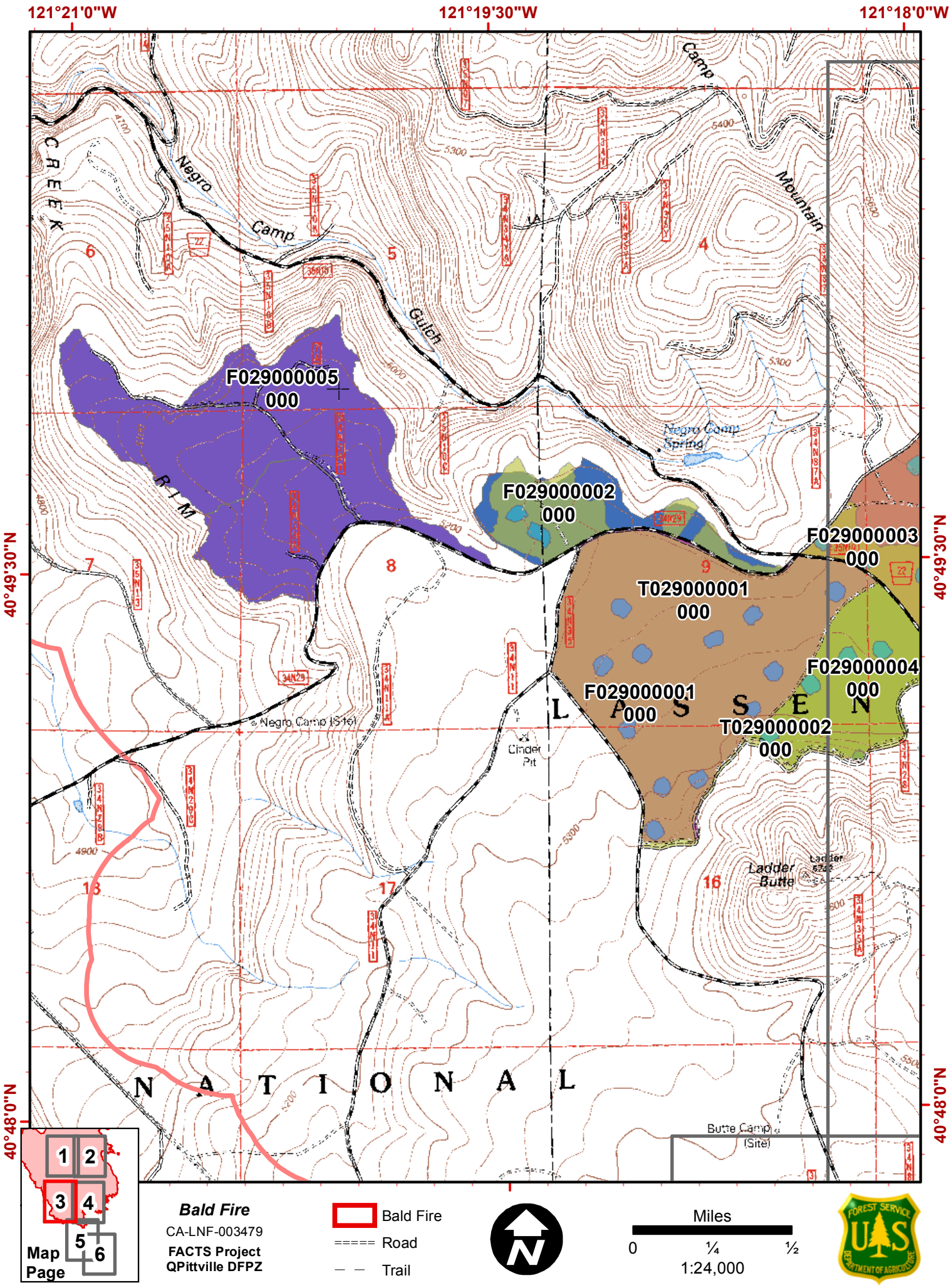
121°21'0"W
121°19'30"W
121°18'0"W
40°49'30"N
40°48'0"N
Negro Camp Gulch
Negro Camp Creek
Camp Mountain
Negro Camp Spring
Negro Camp (Site)
Cinder Pit
Ladder Butte
Butte Camp (Site)
F029000005 000
F029000002 000
F029000003 000
T029000001 000
F029000004 000
F029000001 000
T029000002 000
NATIONAL FOREST
Map Page
1
2
3
4
5
6
Bald Fire
CA-LNF-003479
FACTS Project
QPittville DFPZ
Bald Fire
Road
Trail
Miles
0
¼
½
1:24,000

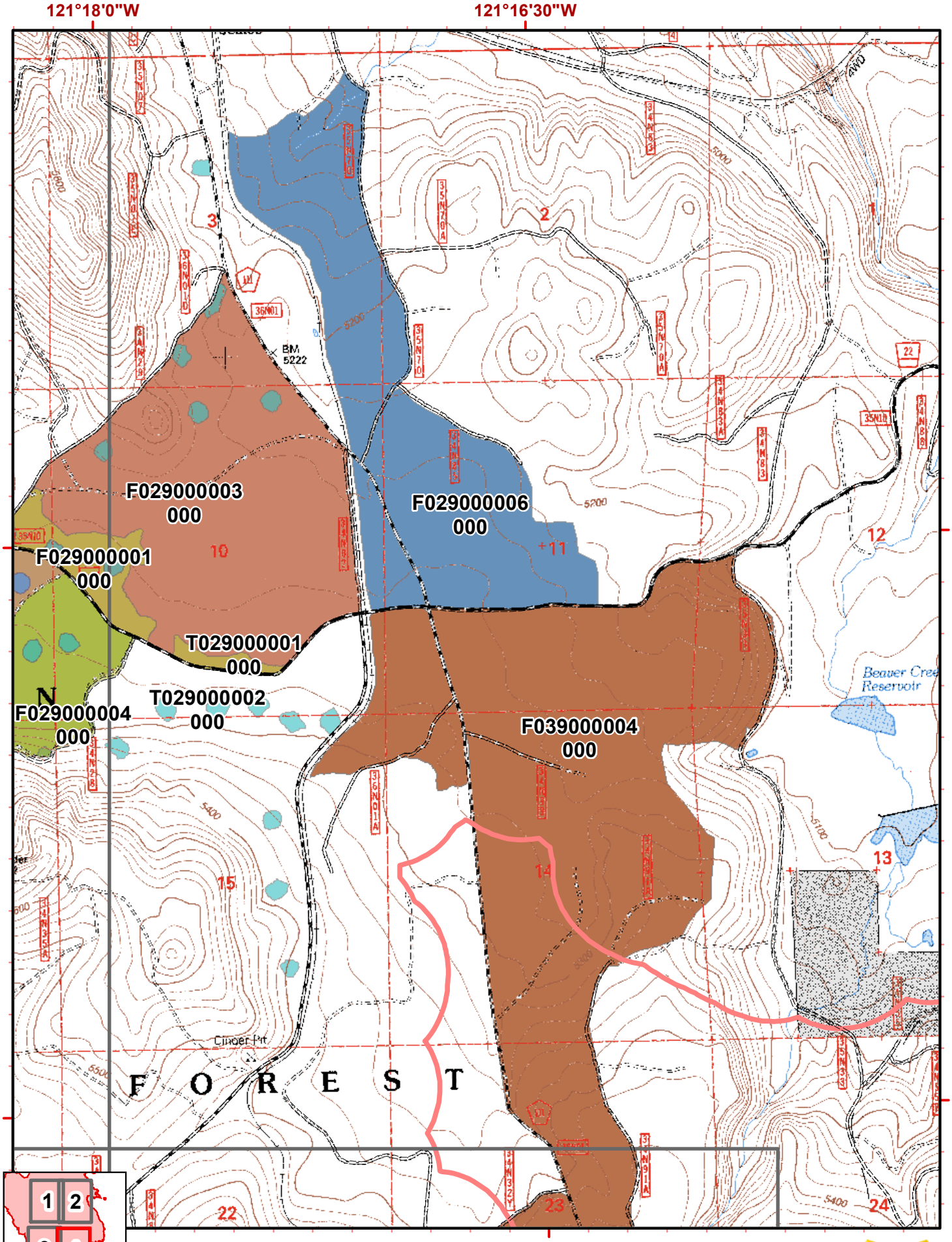

Bald Fire

CA-LNF-003479

FACTS Project
QPittville DFPZ

Bald Fire

Road

Trail

Miles

0 ¼ ½

1:24,000

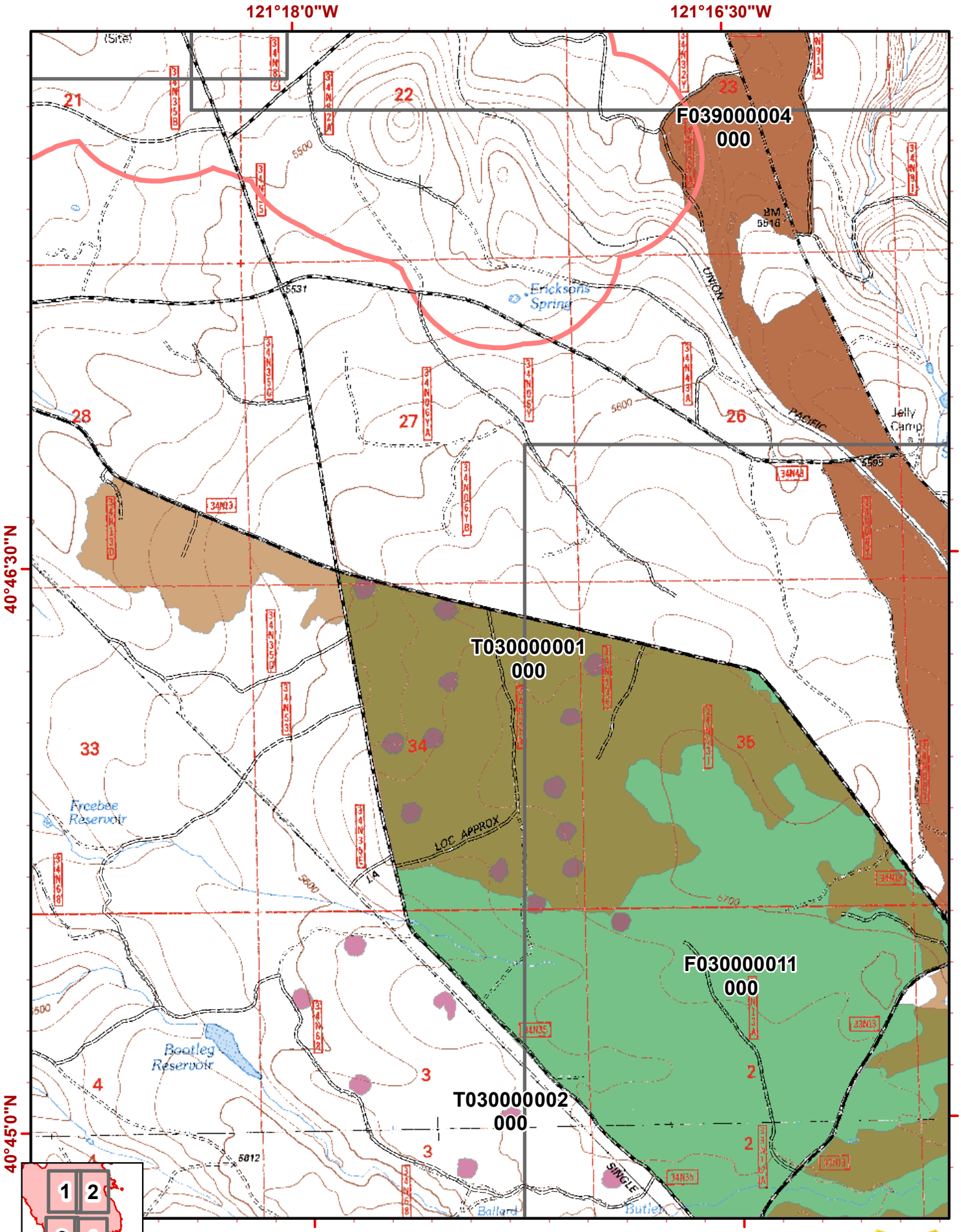

Bald Fire

CA-LNF-003479

FACTS Project

QPittville DFPZ

Bald Fire

Road

Trail

Miles

0 ¼ ½

1:24,000

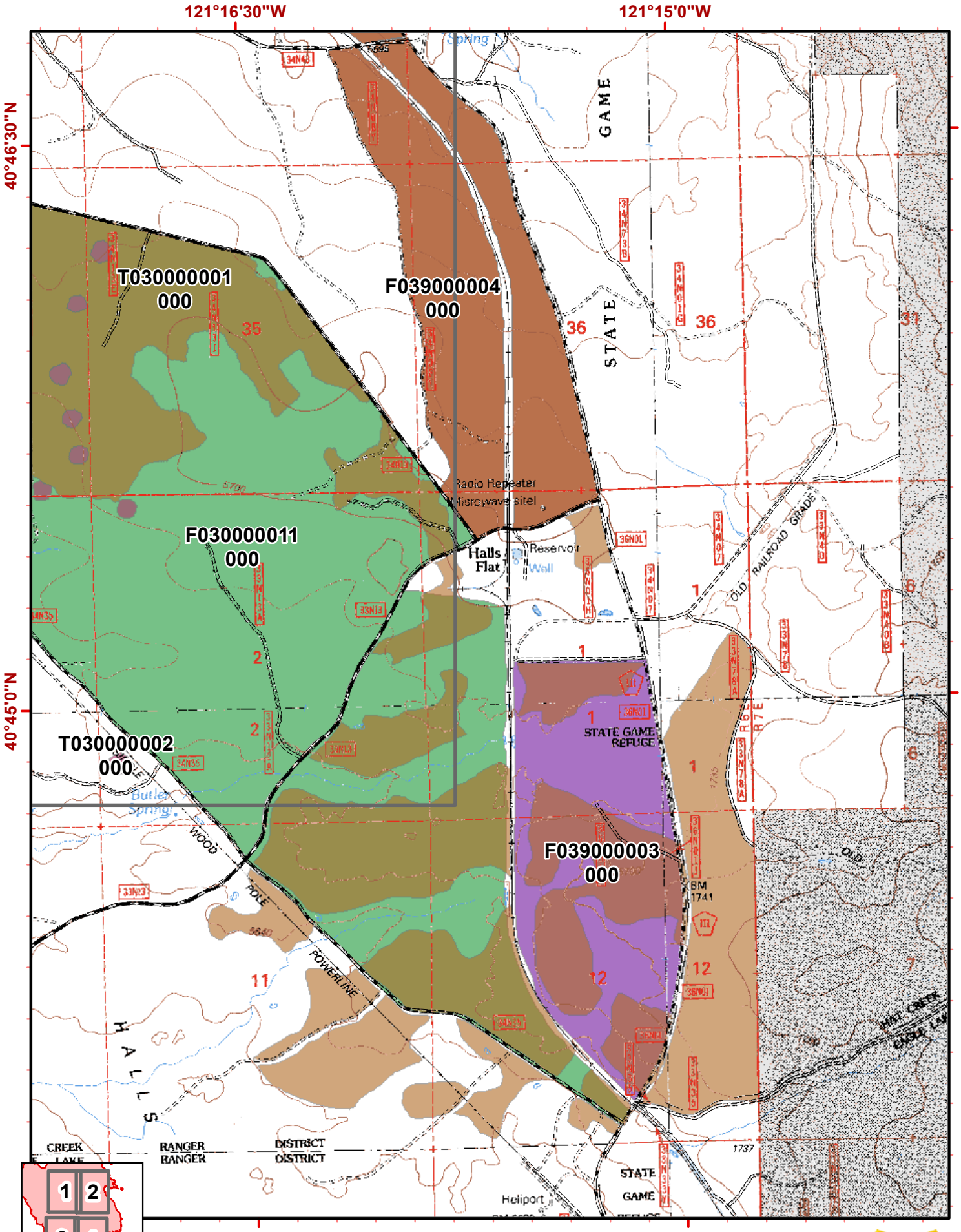

Bald Fire
CA-LNF-003479
FACTS Project
QPittville DFPZ

Bald Fire
Road
Trail

Miles
0 ¼ ½
1:24,000