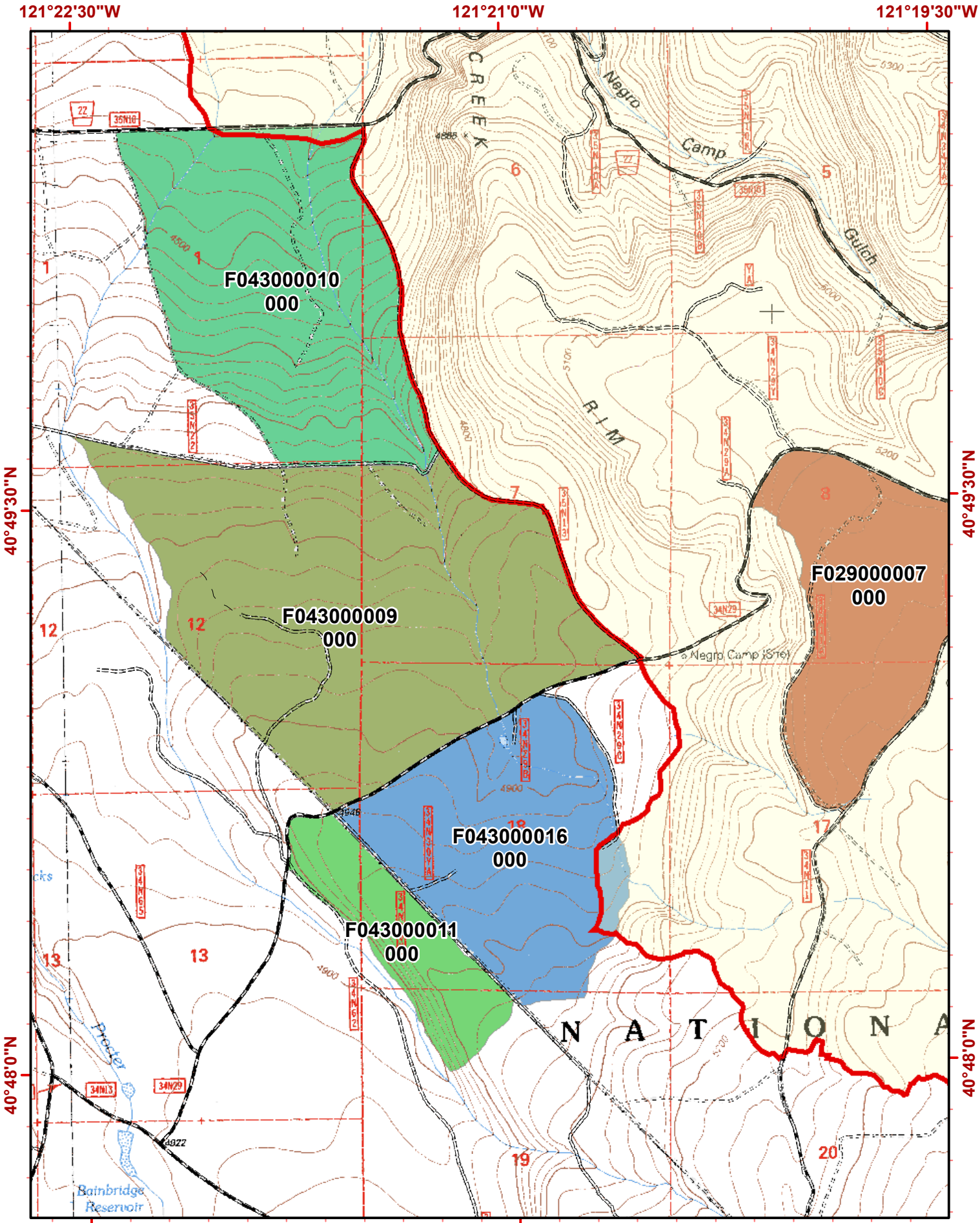

Bald Fire
CA-LNF-003479
FACTS Project
LADDER

Bald Fire
Road
Trail

Map Page

Miles
0 ¼ ½
1:24,000

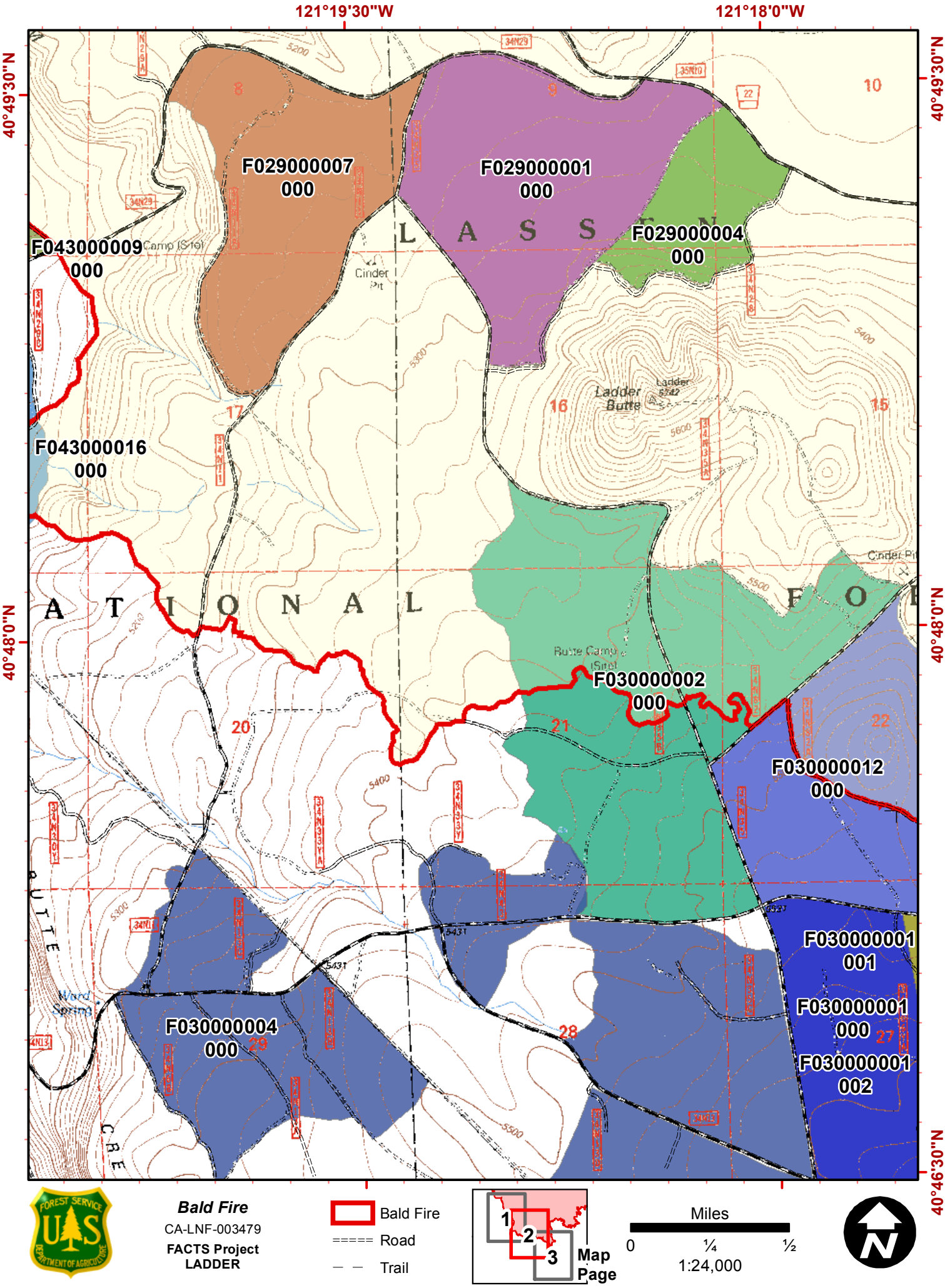
121°19'30"W
121°18'0"W
40°49'30"N
40°48'0"N
40°46'30"N
F029000007
000
F029000001
000
F029000004
000
F043000009
000
F043000016
000
F030000002
000
F030000012
000
F030000001
001
F030000001
000
F030000001
002
F030000004
000
Ladder Butte
Cinder Pit
Butte Camp
Bald Fire
CA-LNF-003479
FACTS Project
LADDER
Bald Fire
Road
Trail
Map Page
Miles
0
¼
½
1:24,000

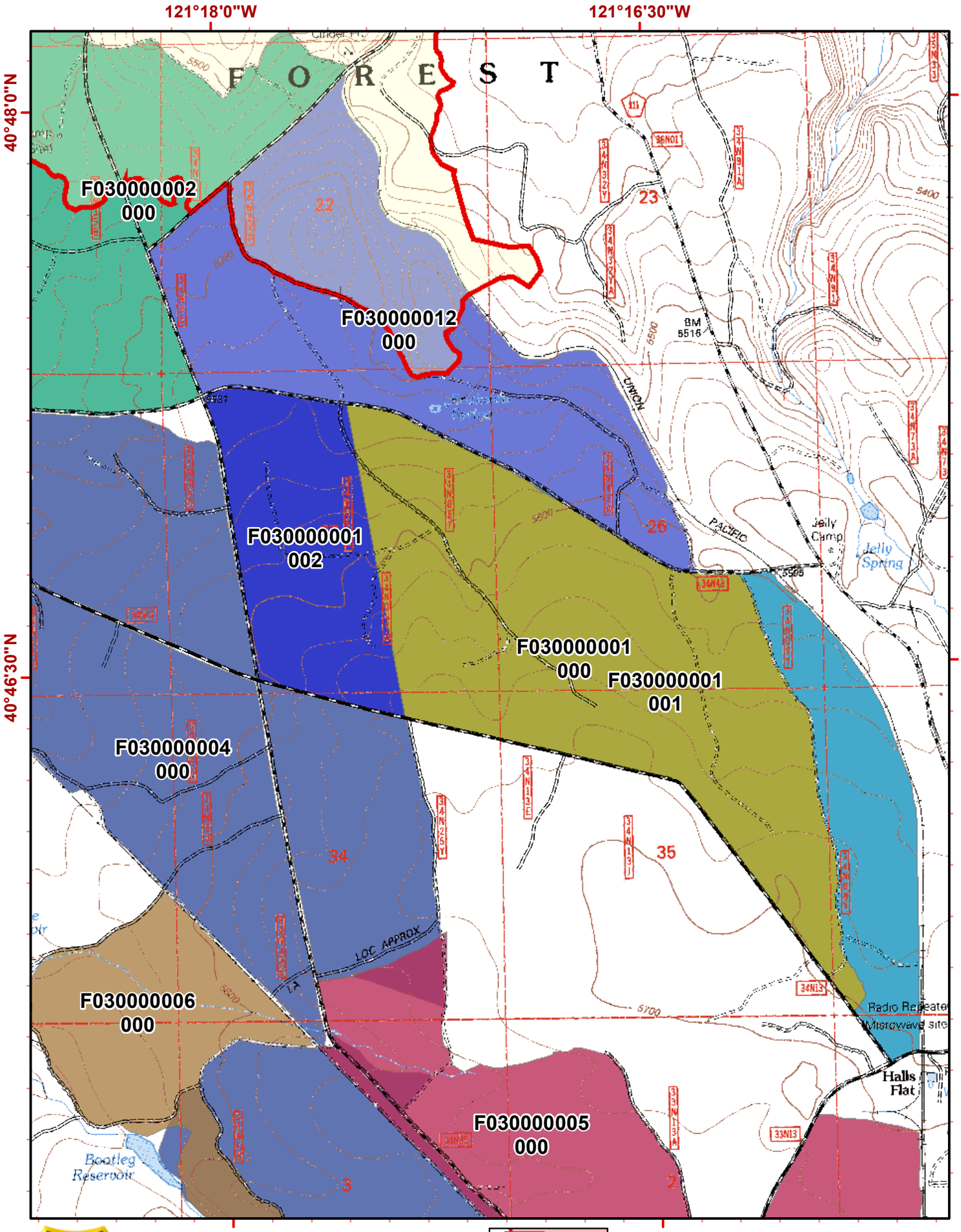

Bald Fire
CA-LNF-003479
FACTS Project
LADDER

Bald Fire
Road
Trail

Map Page 1 2 3

Miles
0 ¼ ½
1:24,000