Decision Support for Aerial Fire Retardant Avoidance

Klamath National Forest

Salmon Mountain Quad

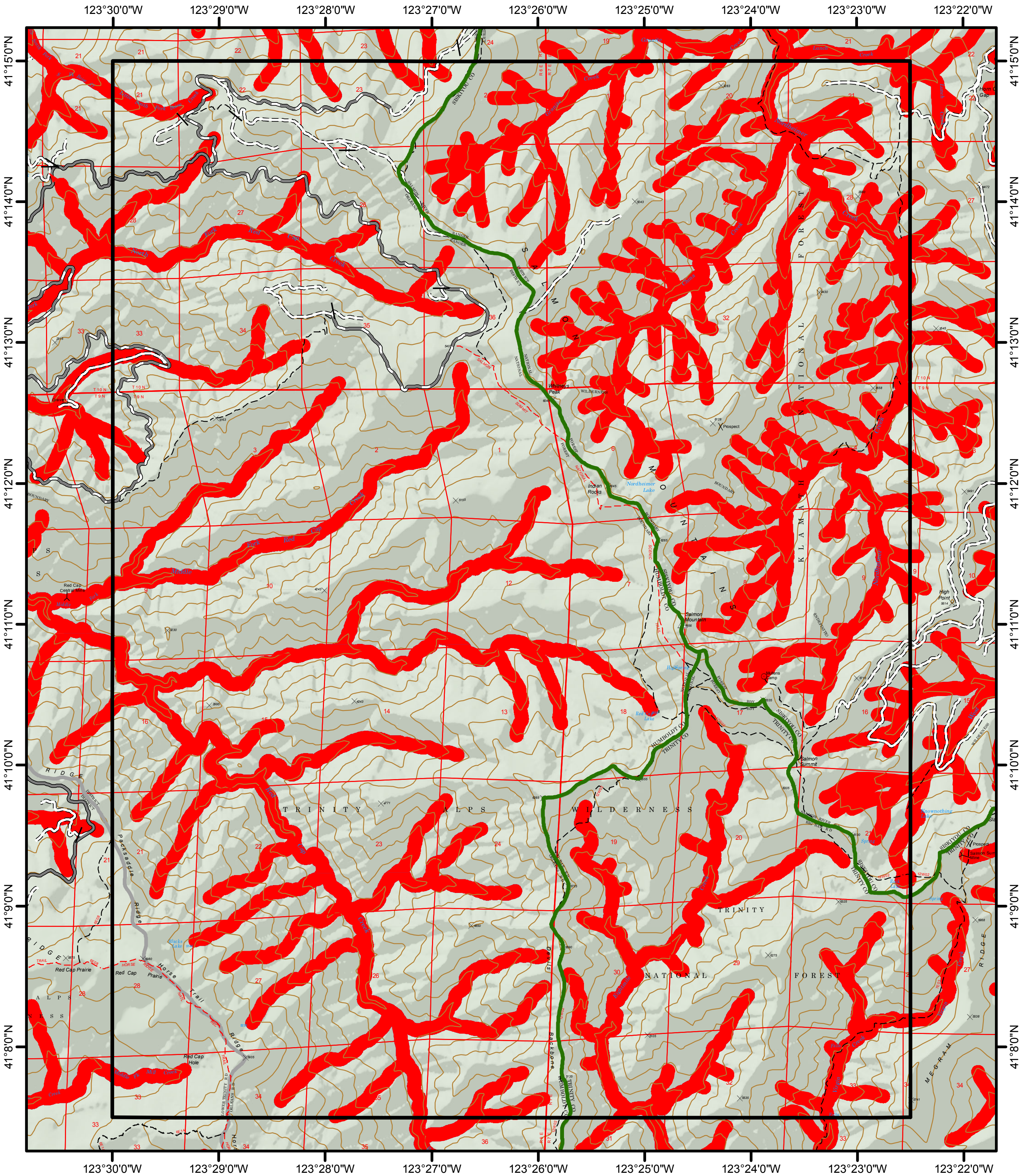

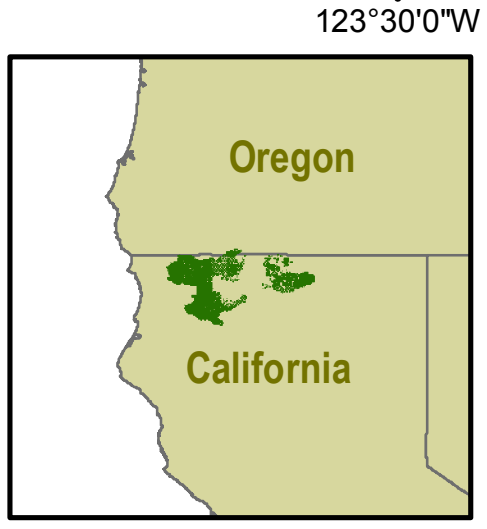

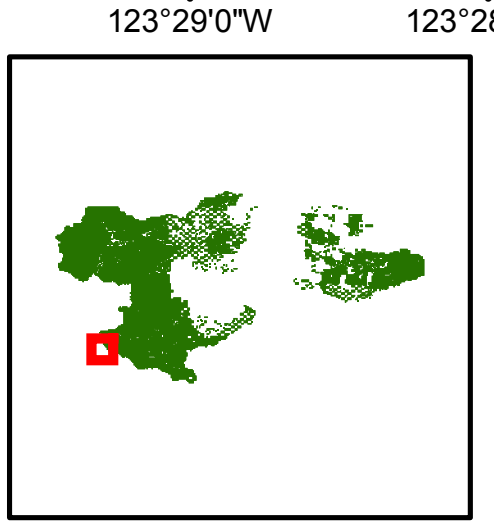

0 0.5 1 2 3 4 Miles

0 0.5 1 2 3 4 Kilometers

N E S W

Note: This map is solely intended to depict relevant Threatened, Endangered, Proposed, Candidate, and Sensitive Species, along with streams and water bodies as a planning tool for decisions with regard to aerial fire retardant avoidance.

FOREST SERVICE U S DEPARTMENT OF AGRICULTURE

March 08, 2016