Decision Support for Aerial Fire Retardant Avoidance

Humboldt-Toiyabe National Forest

Mount Jackson Quad

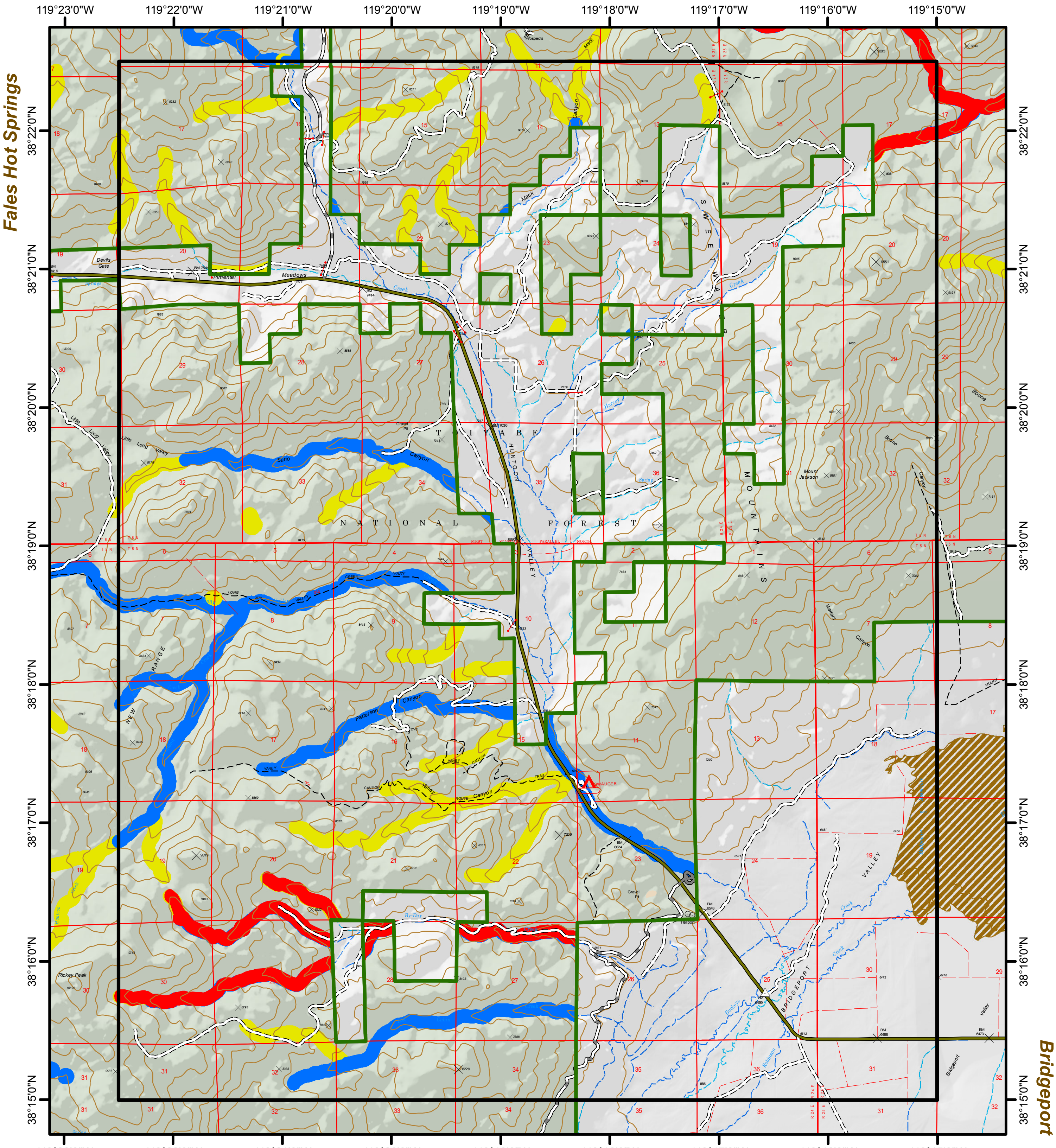

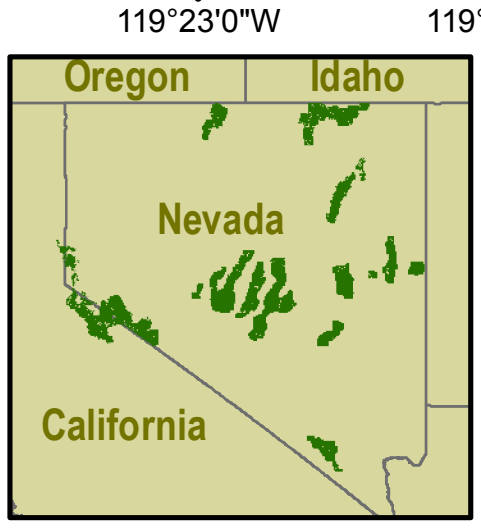

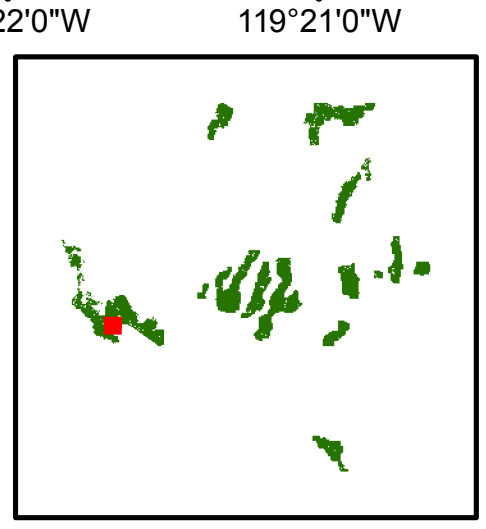

0	0.5	1	2	3	4 Miles

0	0.5	1	2	3	4 Kilometers

N
W E
S

Note: This map is solely intended to depict relevant Threatened, Endangered, Proposed, Candidate, and Sensitive Species, along with streams and water bodies as a planning tool for decisions with regard to aerial fire retardant avoidance.

March 17, 2016