Decision Support for Aerial Fire Retardant Avoidance

Custer National Forest

North Slick Creek Quad

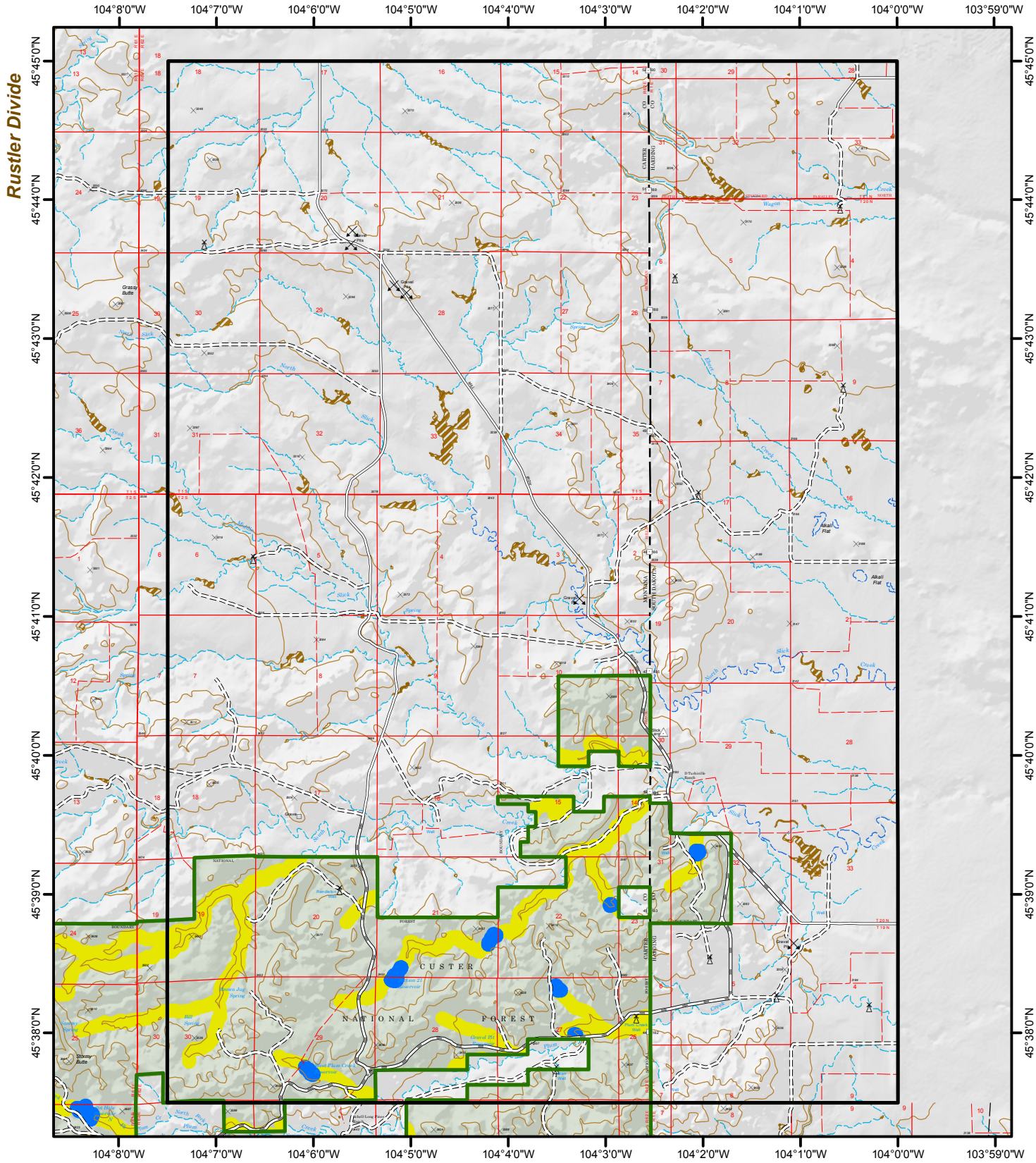

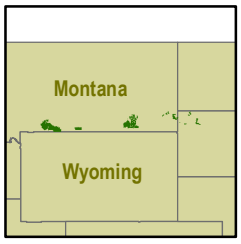

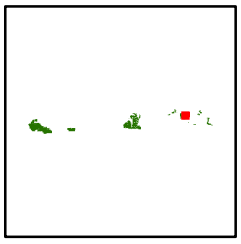

0 0.5 1 2 3 4 Miles

0 0.5 1 2 3 4 Kilometers

N W E S

Note: This map is solely intended to depict relevant Threatened, Endangered, Proposed, Candidate, and Sensitive Species, along with streams and water bodies as a planning tool for decisions with regard to aerial fire retardant avoidance.

March 17, 2016